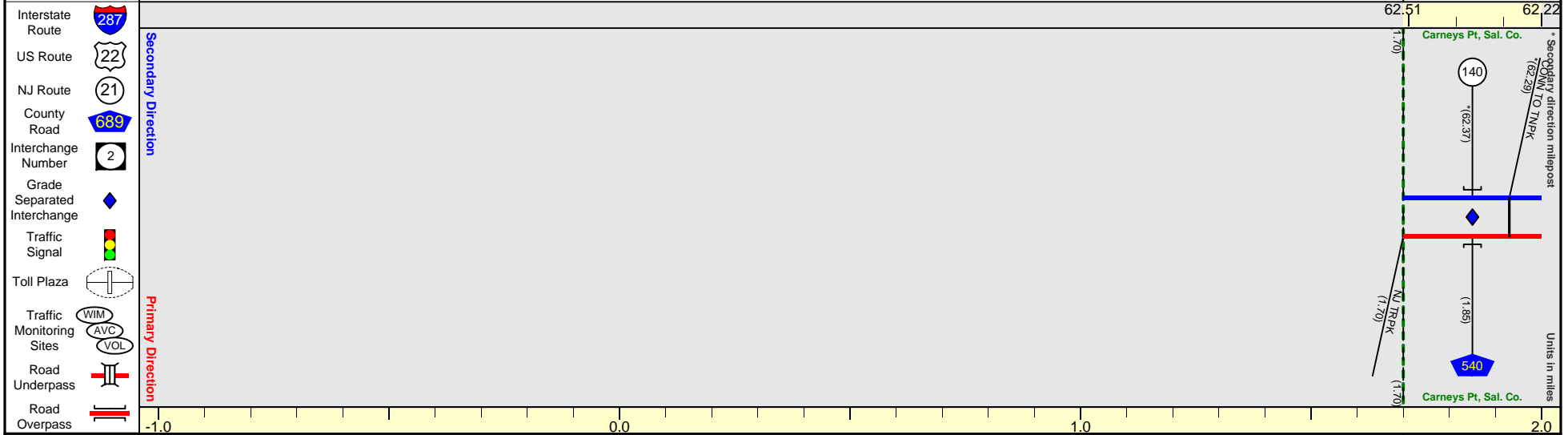


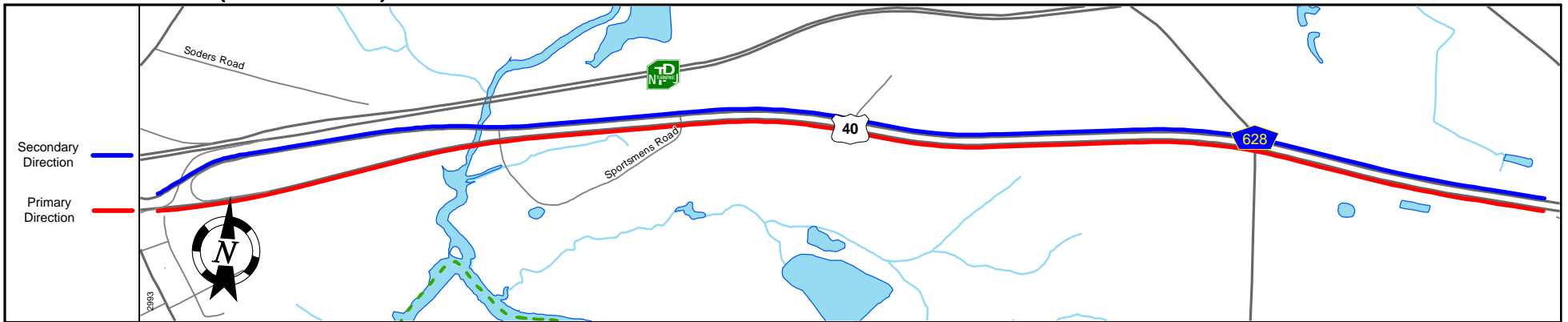
Pavement	24
Shoulder	10
Number of Lanes	2
Speed Limit	55
Street Name	Harding Highway



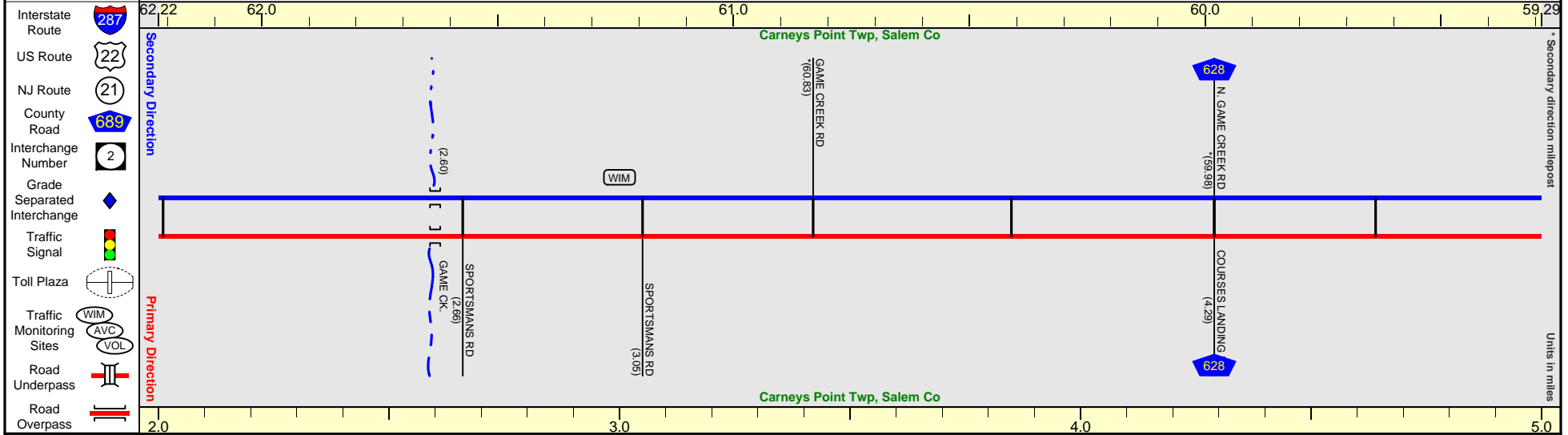
Street Name	Harding Highway
Jurisdiction	N.J.D.O.T.
Functional Class	Urban Principal Arterial
Federal Aid Sys	NHS
Speed Limit	55
Number of Lanes	2
Med. Type	Positive
Med. Width	VAR
Pavement	24
Shoulder	10
Traffic Volume	12,916 (2005)
Traffic Sta. ID	7-4-240
Structure No.	
Enlarged Views	See Enlarged View #26

US 40 (West to East)

Mile Posts: 2.000 - 5.000



Pavement	24
Shoulder	10
Number of Lanes	2
Speed Limit	55
Street Name	Harding Highway



Street Name	Harding Highway	
Jurisdiction	N.J.D.O.T.	
Functional Class	Urban Principal Arterial	Rural Principal Arterial
Federal Aid Sys	NHS	
Speed Limit	55	
Number of Lanes	2	
Med. Type	Positive	Unprotected
Med. Width	VAR	58
Pavement	24	
Shoulder	10	
Traffic Volume	12,916 (2005)	12,982 (2004)
Traffic Sta. ID	7-4-240	7-5-177
Structure No.	1701150,151	
Enlarged Views	See Enlarged View #26	

SRI = 0000040

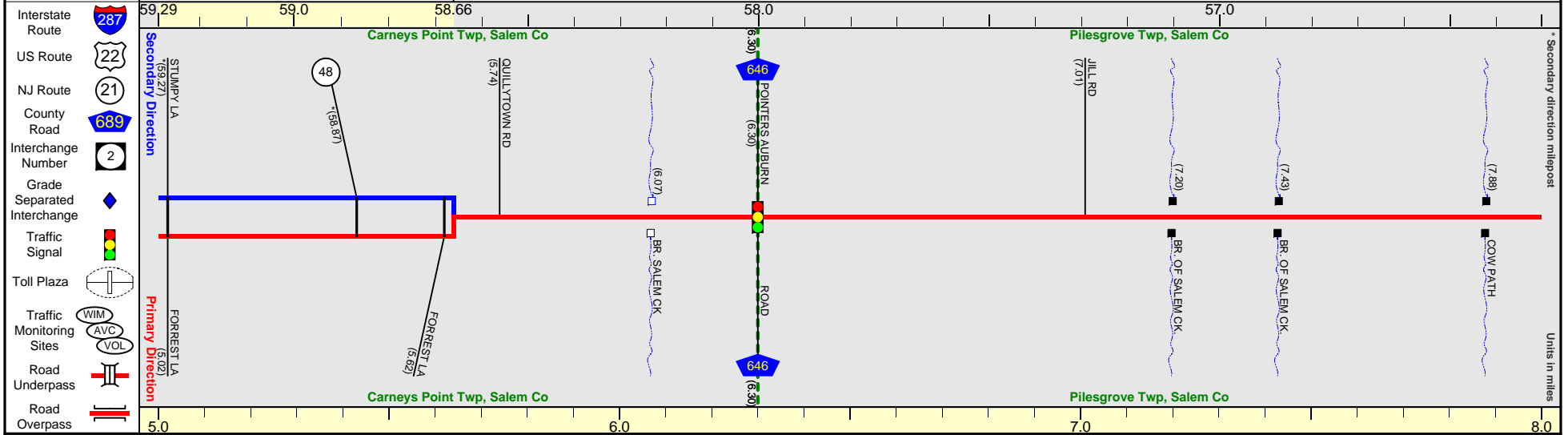
Date last inventoried: April 2005

US 40 (West to East)

Mile Posts: 5.000 - 8.000



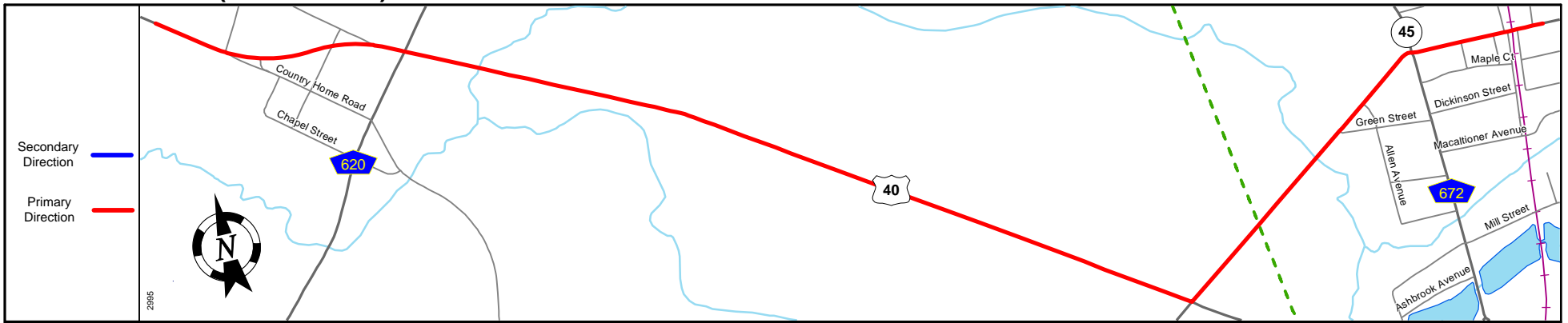
Pavement	24
Shoulder	10
Number of Lanes	2
Speed Limit	55 + 50
Street Name	Harding Highway



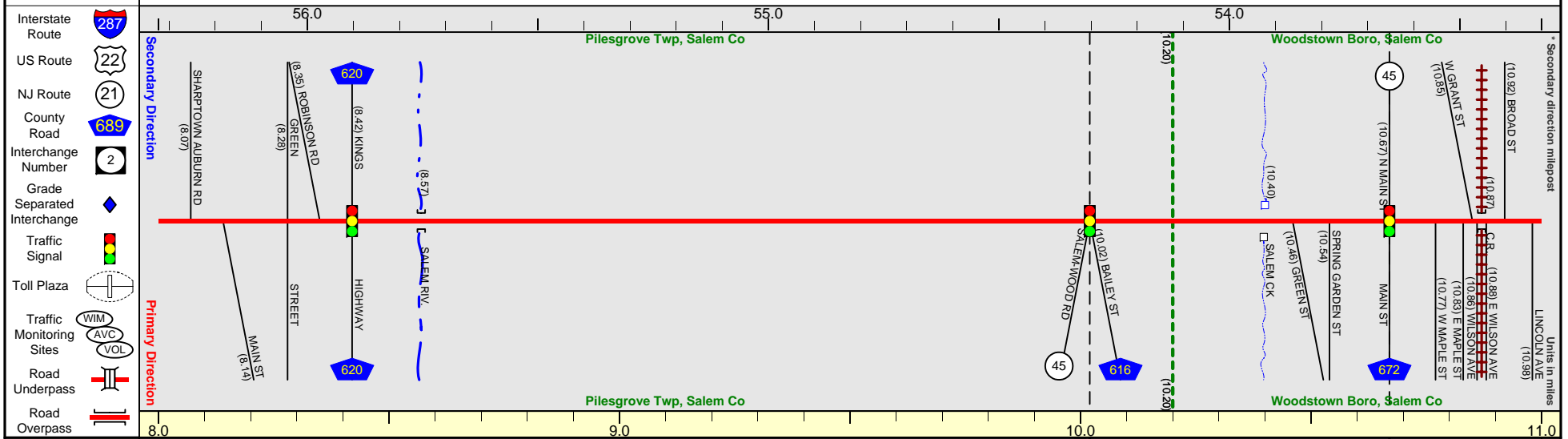
Street Name	Harding Highway		
Jurisdiction	N.J.D.O.T.		
Functional Class	Rural Principal Arterial		
Federal Aid Sys	NHS		
Speed Limit	55 + 50		
Number of Lanes		2	
Med. Type	Unprotected		None
Med. Width	58		0
Pavement		24	
Shoulder	10		7
Traffic Volume	15,753 (2005)		
Traffic Sta. ID	7-8-186		
Structure No.		1702150	1702151 1702152 1702153
Enlarged Views			

SRI = 0000040

Date last inventoried: April 2005



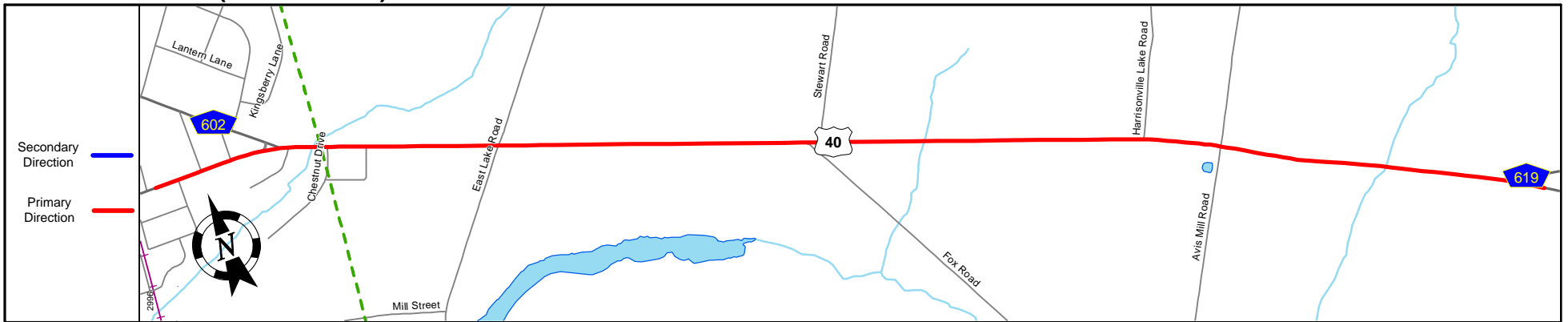
Pavement	
Shoulder	
Number of Lanes	
Speed Limit	
Street Name	



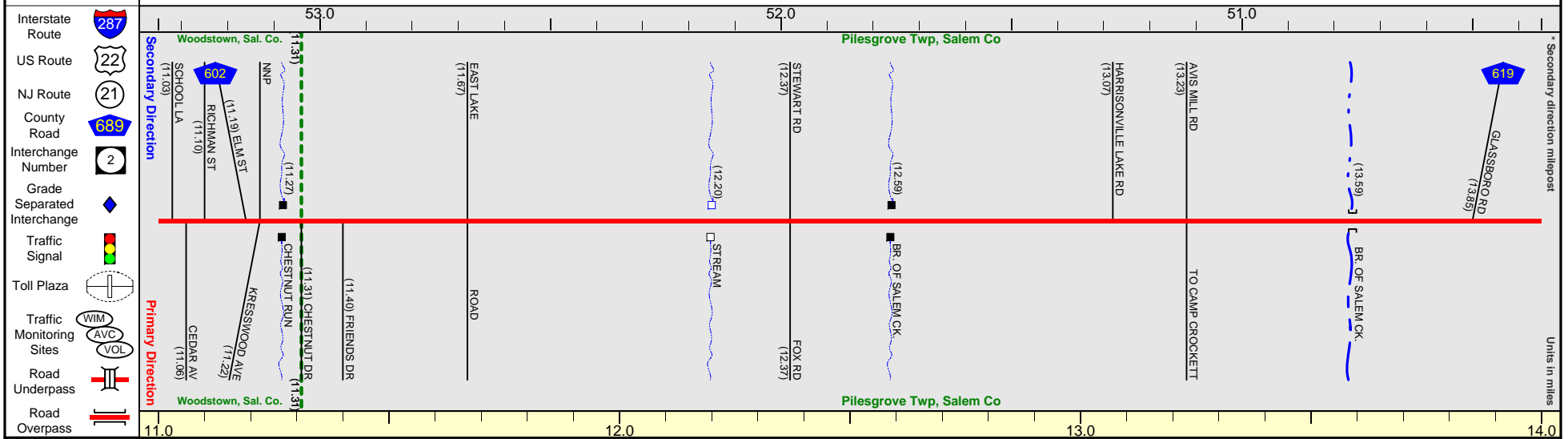
Street Name	Harding Highway		West Ave		East Ave	
Jurisdiction	N.J.D.O.T.					
Functional Class	Rural Principal		Urban Principal Arterial			
Federal Aid Sys	NHS					
Speed Limit	50	45	40	50	45	35
Number of Lanes				2		
Med. Type	None					
Med. Width	0					
Pavement				24		
Shoulder	7			8		
Traffic Volume				18,916 (2004)		
Traffic Sta. ID				7-4-241		
Structure No.	1702154			1717150		
Enlarged Views				1717150		

US 40 (West to East)

Mile Posts: 11.000 - 14.000



Pavement	
Shoulder	
Number of Lanes	
Speed Limit	
Street Name	



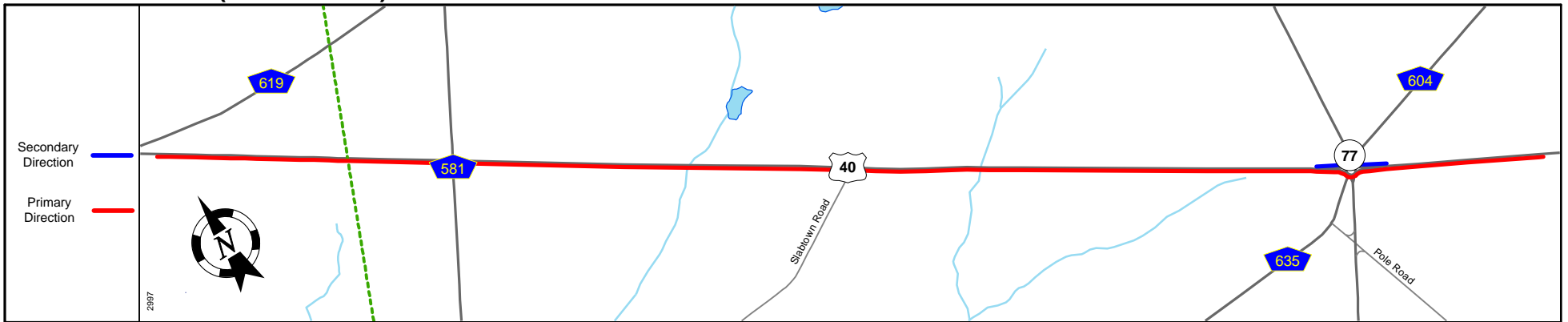
Street Name	Harding Highway	
Jurisdiction	N.J.D.O.T.	
Functional Class	Urban Principal Arterial	Rural Principal Arterial
Federal Aid Sys	NHS	
Speed Limit	35	45
Number of Lanes	2	
Med. Type	None	
Med. Width	0	
Pavement	40	33
Shoulder	0	
Traffic Volume	13,37Q (2003)	
Traffic Sta. ID	7-4,242	
Structure No.	1703150	1703151
Enlarged Views		

SRI = 0000040

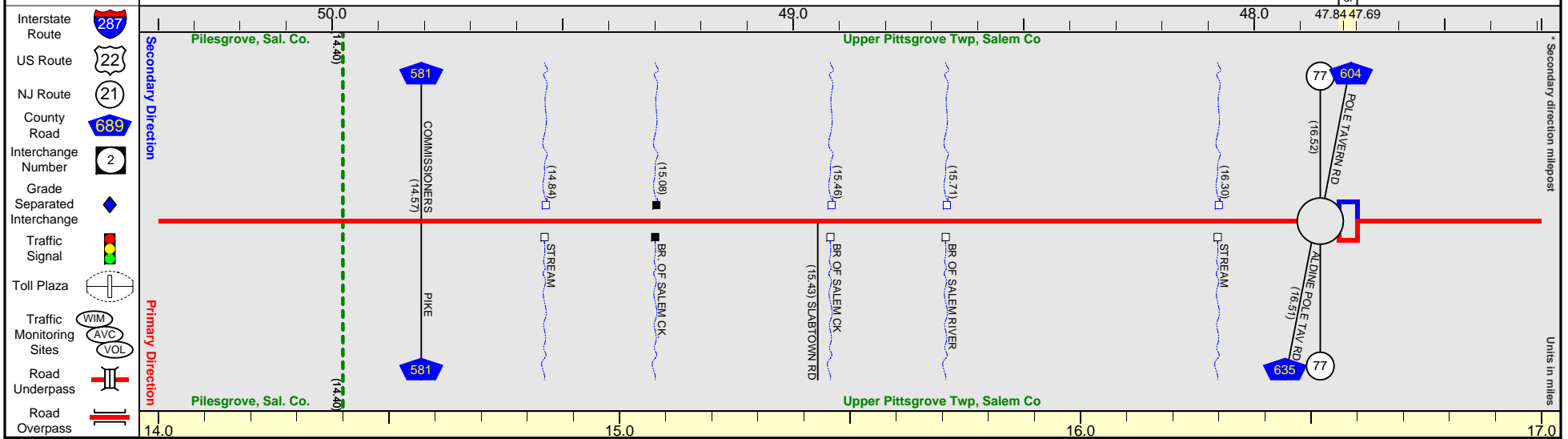
Date last inventoried: April 2005

US 40 (West to East)

Mile Posts: 14.000 - 17.000



Pavement	
Shoulder	
Number of Lanes	
Speed Limit	50
Street Name	



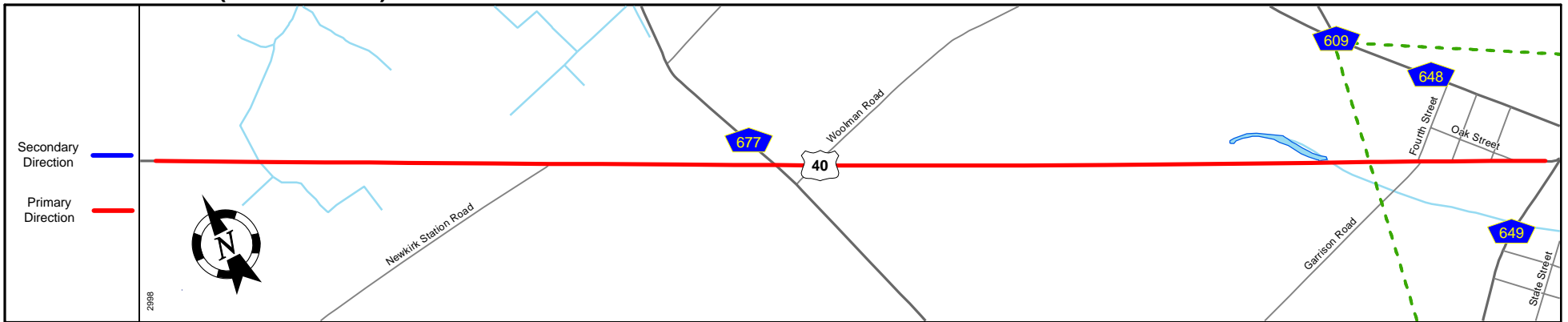
Street Name	Harding Highway			
Jurisdiction	N.J.D.O.T.			
Functional Class	Rural Principal Arterial			
Federal Aid Sys	NHS			
Speed Limit	50			
Number of Lanes	2			2
Med. Type	None			
Med. Width	0			
Pavement	24			
Shoulder	7			8
Traffic Volume				
Traffic Sta. ID				
Structure No.	N/A	1703153	1703154	1703155
Enlarged Views				

SRI = 0000040

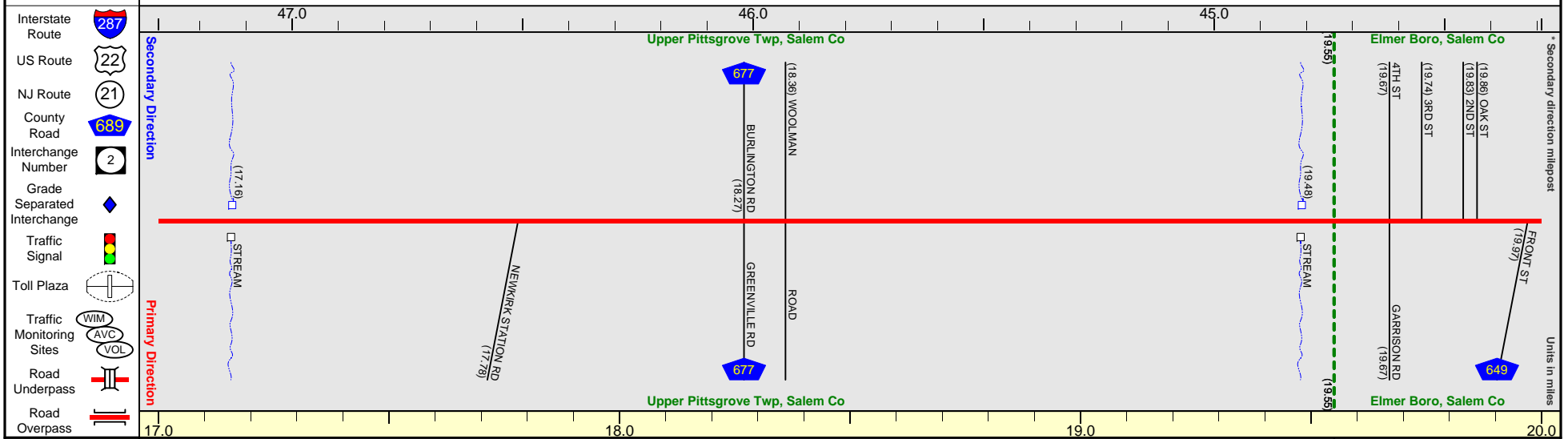
Date last inventoried: April 2005

US 40 (West to East)

Mile Posts: 17.000 - 20.000



Pavement	
Shoulder	
Number of Lanes	
Speed Limit	
Street Name	



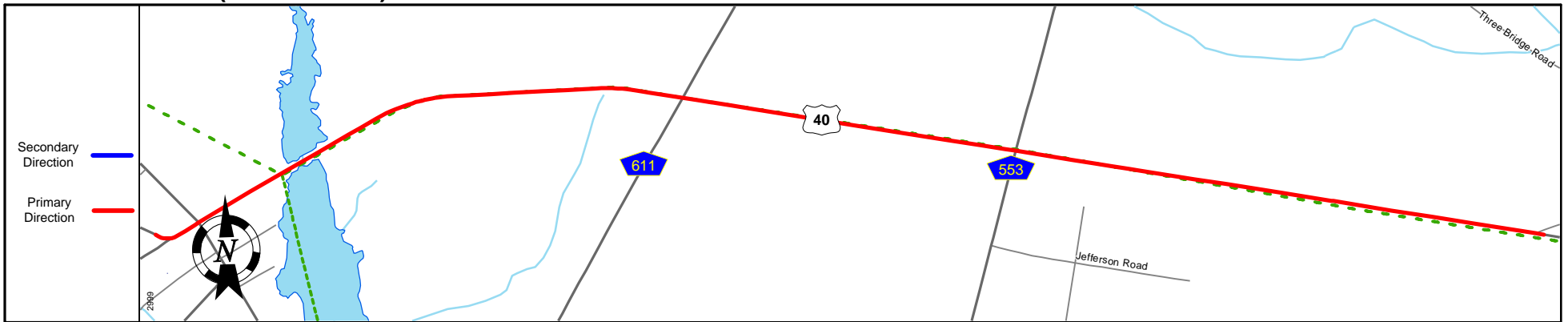
Street Name	Harding Highway			Chestnut Ave	
Jurisdiction	N.J.D.O.T.				
Functional Class	Rural Principal Arterial				
Federal Aid Sys	NHS				
Speed Limit	50			40	35
Number of Lanes	2				
Med. Type	None				
Med. Width	0				
Pavement	24				
Shoulder	8				
Traffic Volume	10,653 (2004)				
Traffic Sta. ID	7-6-035				
Structure No.	N/A			N/A	
Enlarged Views					

SRI = 0000040__

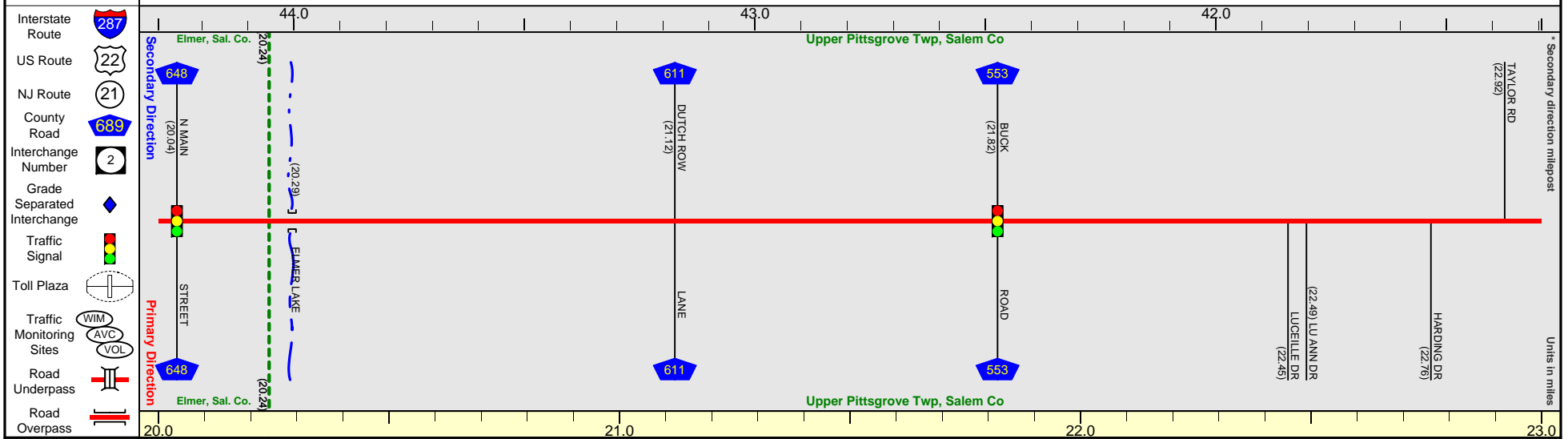
Date last inventoried: April 2005

US 40 (West to East)

Mile Posts: 20.000 - 23.000



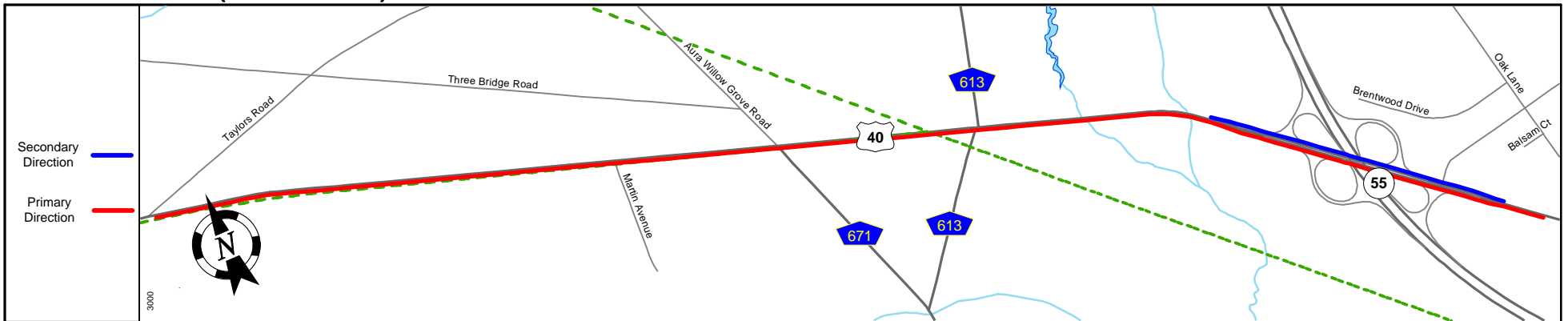
Pavement	
Shoulder	
Number of Lanes	
Speed Limit	
Street Name	



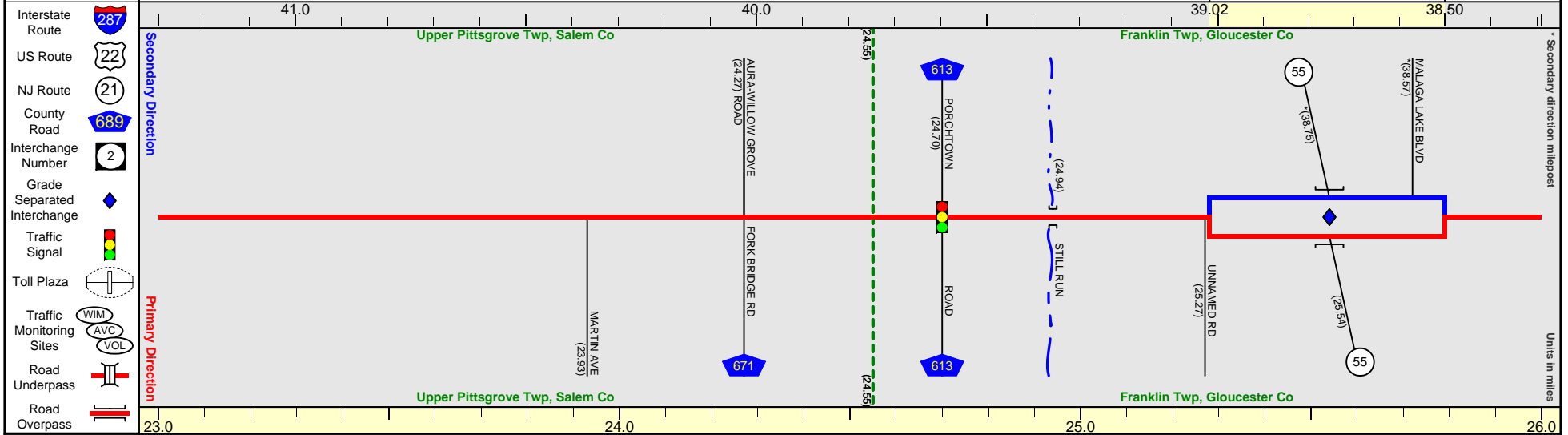
Street Name	Chestnut Ave	Harding Highway
Jurisdiction	N.J.D.O.T.	
Functional Class	Rural Principal Arterial	
Federal Aid Sys	NHS	
Speed Limit	35	50
Number of Lanes	2	
Med. Type	None	
Med. Width	0	
Pavement	24	
Shoulder	8	
Traffic Volume		
Traffic Sta. ID		
Structure No.	1703156	
Enlarged Views		

SRI = 0000040

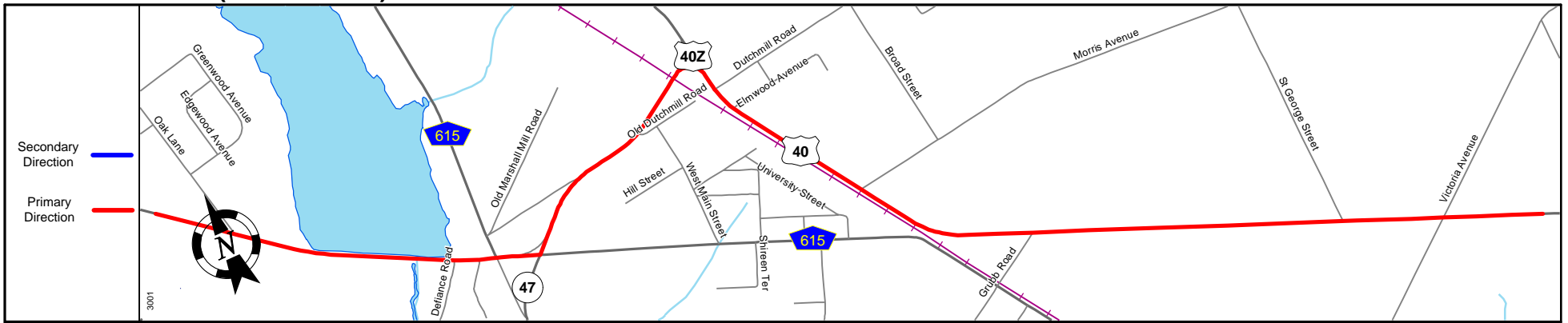
Date last inventoried: April 2005



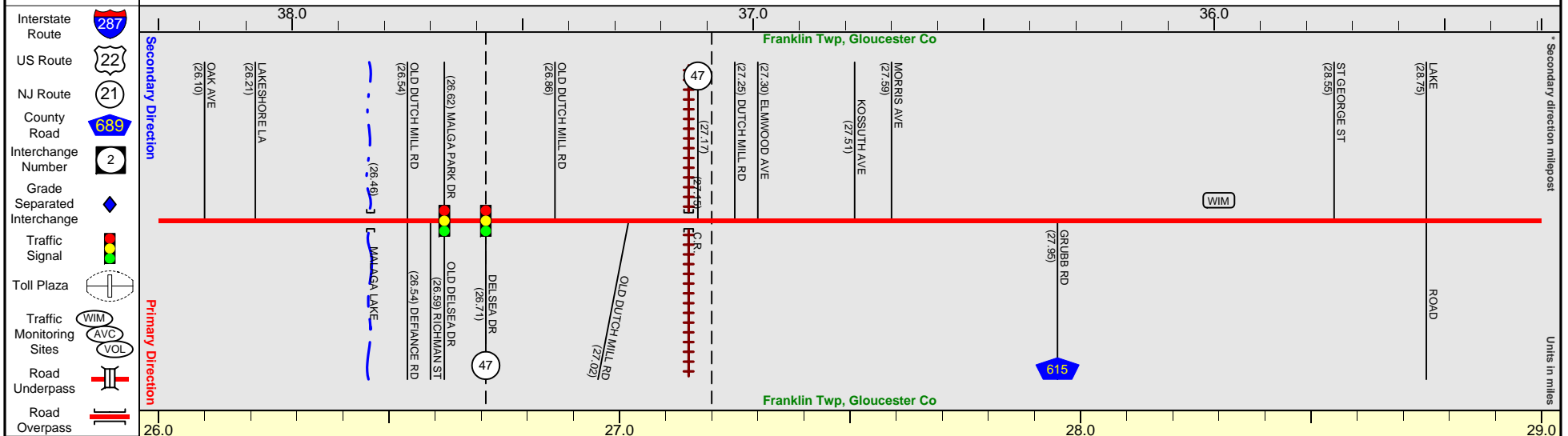
Pavement	24
Shoulder	12
Number of Lanes	2
Speed Limit	50
Street Name	Harding Highway



Street Name	Harding Highway			
Jurisdiction	N.J.D.O.T.			
Functional Class	Urban Principal Arterial			
Federal Aid Sys	NHS			
Speed Limit	50			
Number of Lanes	2			
Med. Type	None		Positive	None
Med. Width	0		9	0
Pavement	24			
Shoulder	8		12	8
Traffic Volume	9,707 (2005)		11,471 (2004)	
Traffic Sta. ID	7-8-146		7-0-312	
Structure No.			0801150	0828150
Enlarged Views				



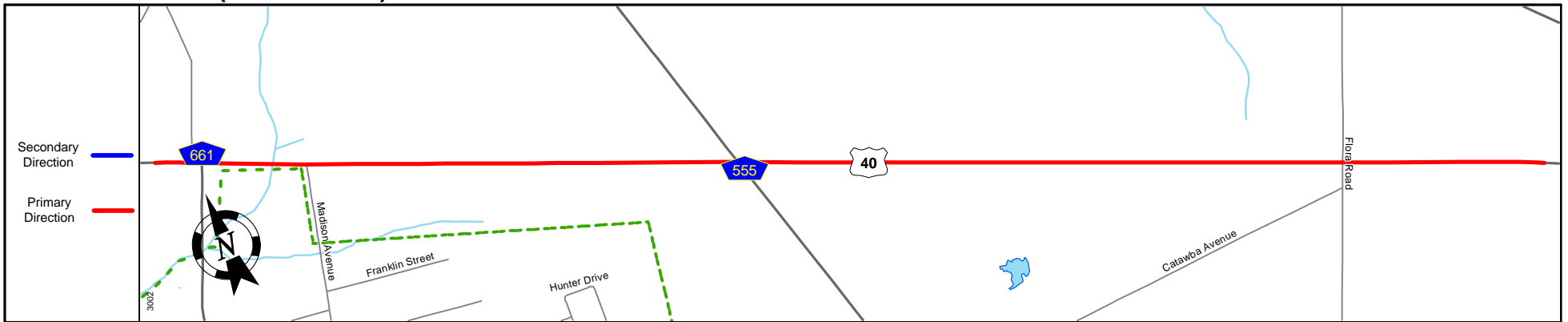
Pavement	
Shoulder	
Number of Lanes	
Speed Limit	
Street Name	



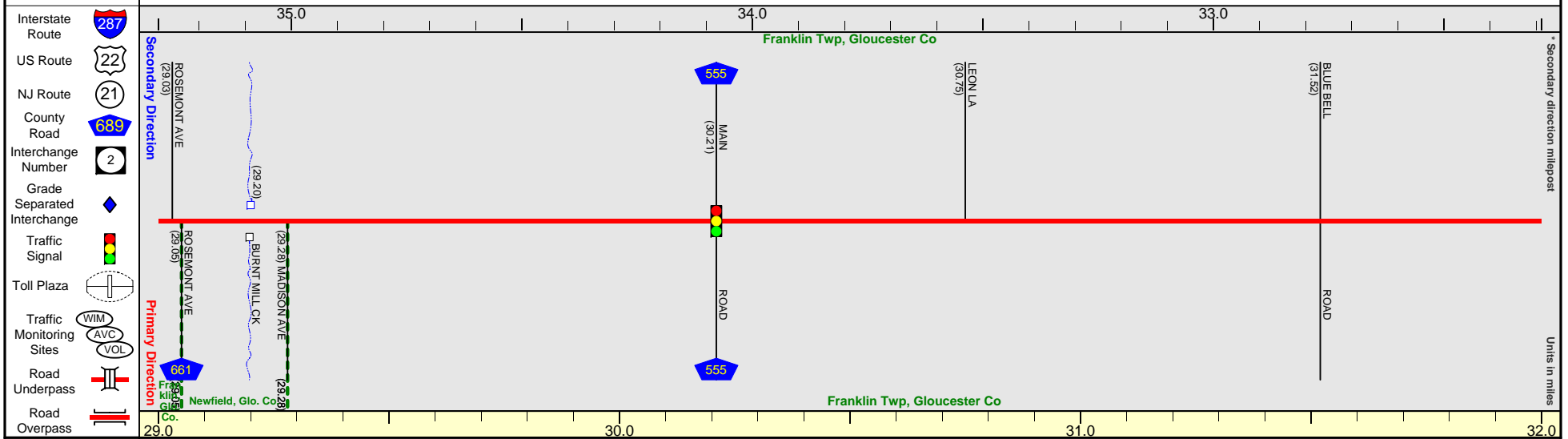
Street Name		Harding Highway
Jurisdiction		N.J.D.O.T.
Functional Class		Urban Principal Arterial
Federal Aid Sys		NHS
Speed Limit	50	50
Number of Lanes		2
Med. Type		None
Med. Width		0
Pavement		24
Shoulder		8
Traffic Volume		9,418 (2005)
Traffic Sta. ID		7-4-248
Structure No.	0801151	
Enlarged Views		

US 40 (West to East)

Mile Posts: 29.000 - 32.000



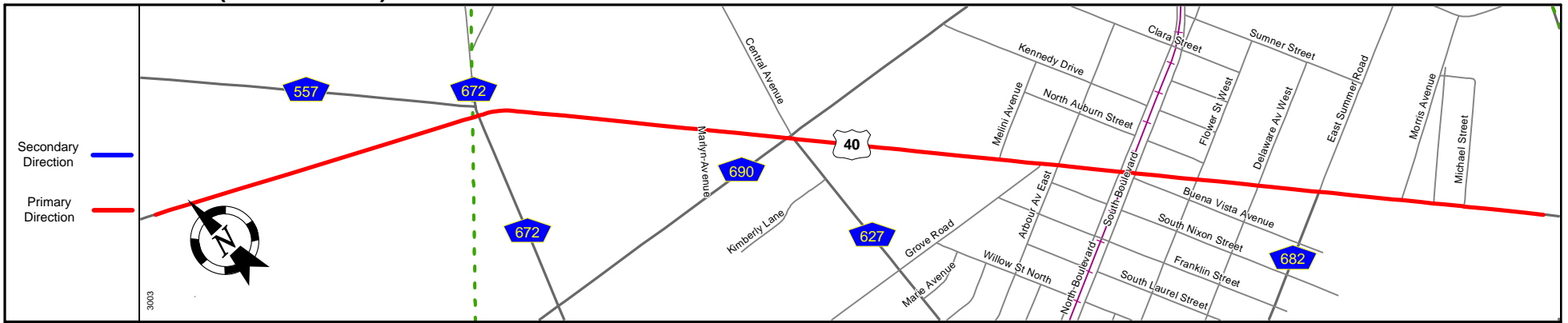
Pavement	
Shoulder	
Number of Lanes	
Speed Limit	
Street Name	



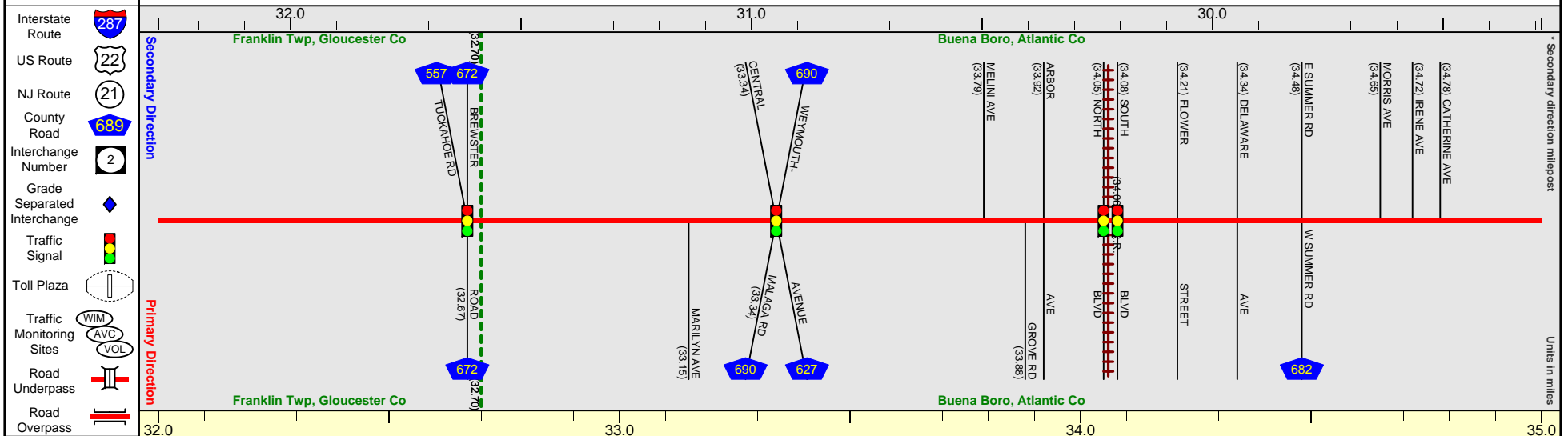
Street Name	Harding Highway	
Jurisdiction	N.J.D.O.T.	
Functional Class	Urban Principal Arterial	
Federal Aid Sys	NHS	
Speed Limit	50	
Number of Lanes	2	
Med. Type	None	
Med. Width	0	
Pavement	24	22
Shoulder	8	10
Traffic Volume		8,791 (2005)
Traffic Sta. ID		7-6,031
Structure No.	N/A	
Enlarged Views		

SRI = 0000040_

Date last inventoried: April 2005



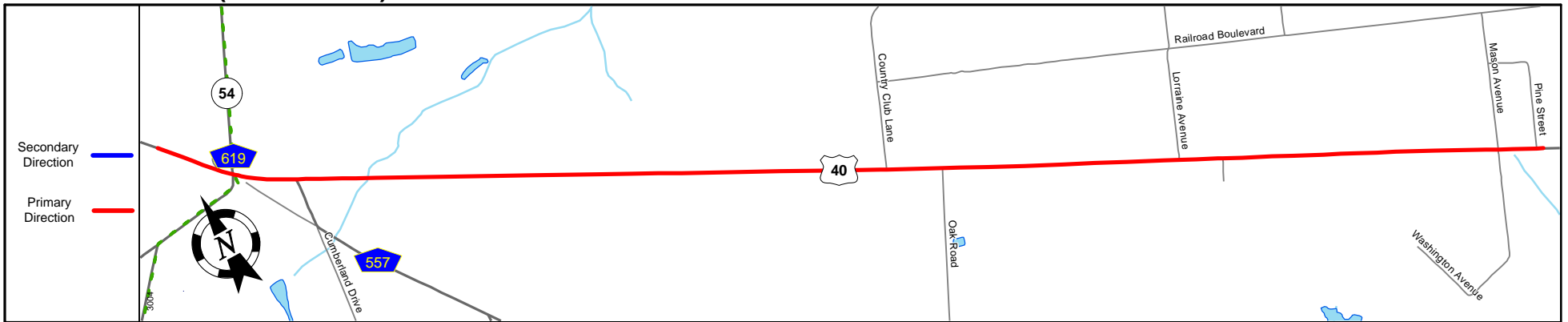
Pavement	
Shoulder	
Number of Lanes	
Speed Limit	
Street Name	



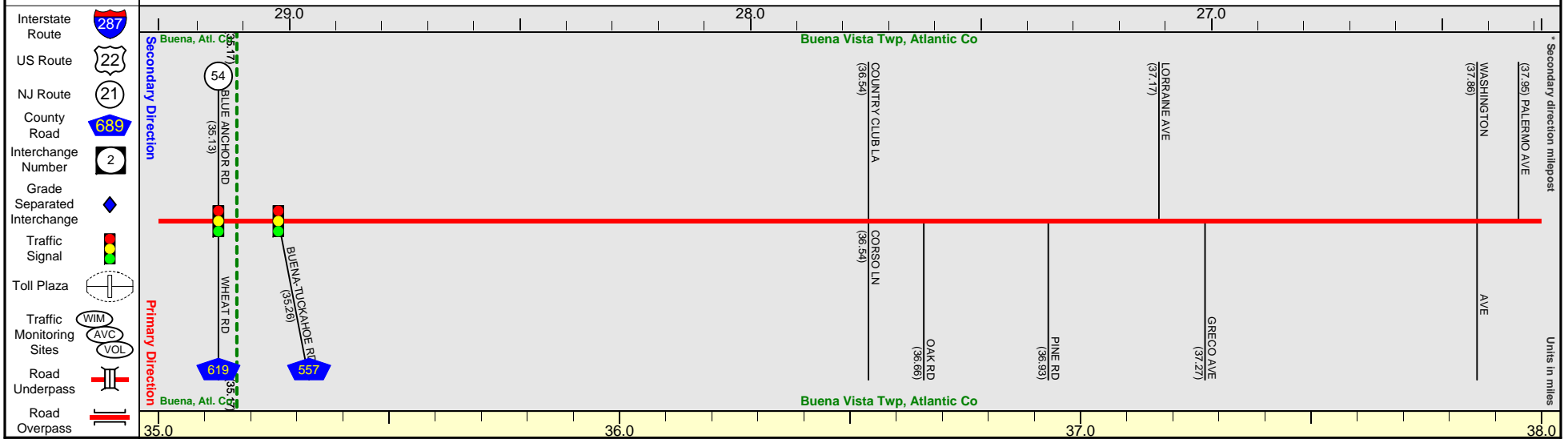
Street Name	Harding Highway									
Jurisdiction	N.J.D.O.T.									
Functional Class	Urban Principal Arterial									
Federal Aid Sys	NHS									
Speed Limit	50			40		35		40		45
Number of Lanes	2									
Med. Type	None									
Med. Width	0									
Pavement	22						24			
Shoulder	10						8			
Traffic Volume	8,099 (2004)							9,394 (2005)		
Traffic Sta. ID	8-6,046							8-6,092		
Structure No.										
Enlarged Views										

US 40 (West to East)

Mile Posts: 35.000 - 38.000



Pavement	
Shoulder	
Number of Lanes	
Speed Limit	
Street Name	



SRI = 0000040__

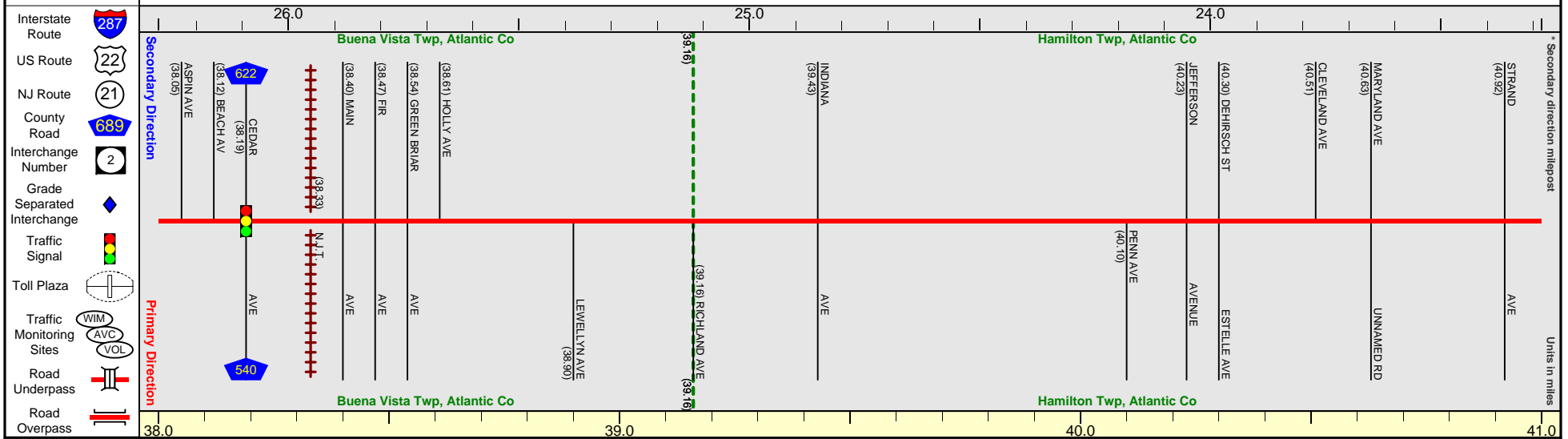
Date last inventoried: April 2005

US 40 (West to East)

Mile Posts: 38.000 - 41.000



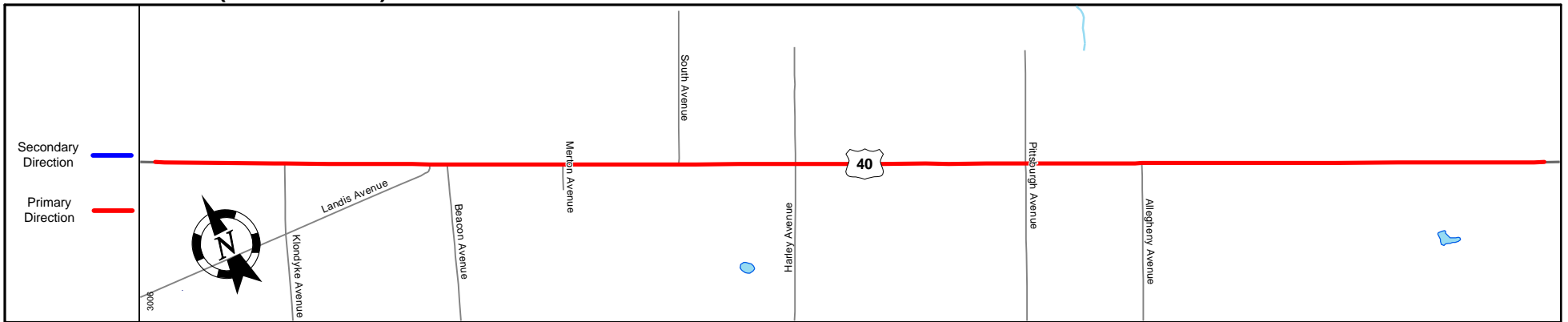
Pavement	
Shoulder	
Number of Lanes	
Speed Limit	
Street Name	



Street Name	Harding Highway	
Jurisdiction	N.J.D.O.T.	
Functional Class	Rural Principal Arterial	
Federal Aid Sys	NHS	
Speed Limit	50	45
Number of Lanes	2	
Med. Type	None	
Med. Width	0	
Pavement	24	
Shoulder	8	
Traffic Volume		
Traffic Sta. ID		
Structure No.		
Enlarged Views		

SRI = 0000040_

Date last inventoried: April 2005



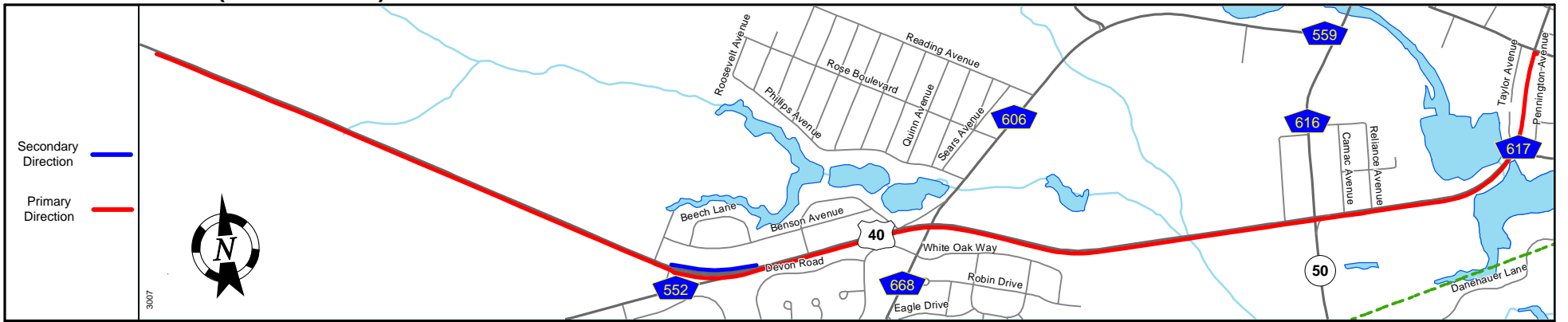
Pavement	
Shoulder	
Number of Lanes	
Speed Limit	
Street Name	



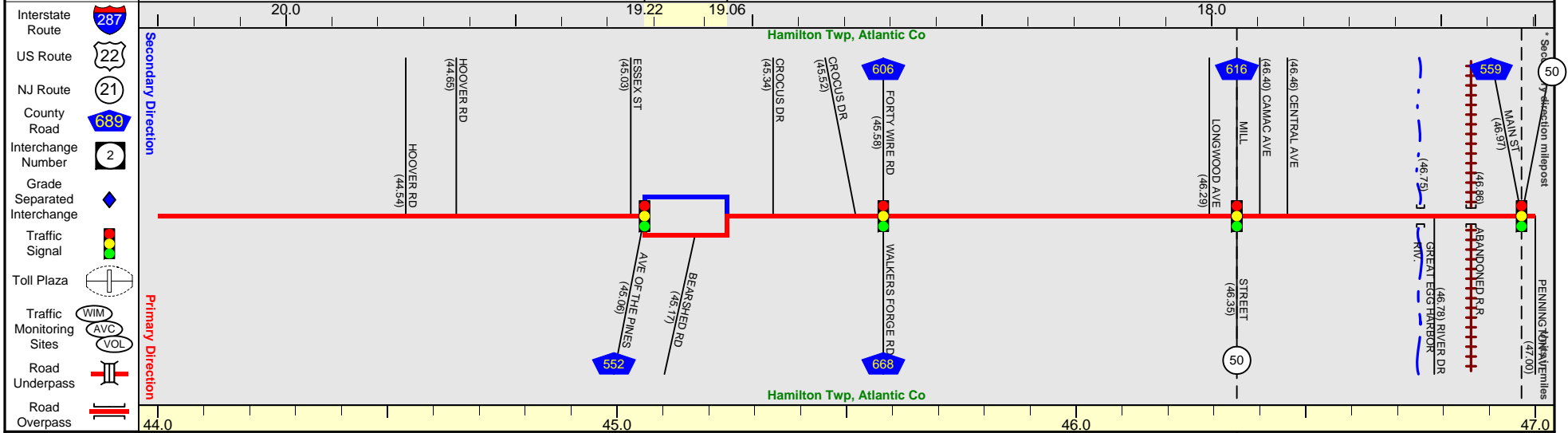
Street Name	Harding Highway	
Jurisdiction	N.J.D.O.T.	
Functional Class	Rural Principal Arterial	
Federal Aid Sys	NHS	
Speed Limit	50	
Number of Lanes	2	
Med. Type	None	
Med. Width	0	
Pavement	24	22
Shoulder	8	10
Traffic Volume	7,644 (2004)	
Traffic Sta. ID	8-6-044	
Structure No.		
Enlarged Views		

US 40 (West to East)

Mile Posts: 44.000 - 47.000



Pavement	15
Shoulder	8
Number of Lanes	1
Speed Limit	50
Street Name	Harding Highway



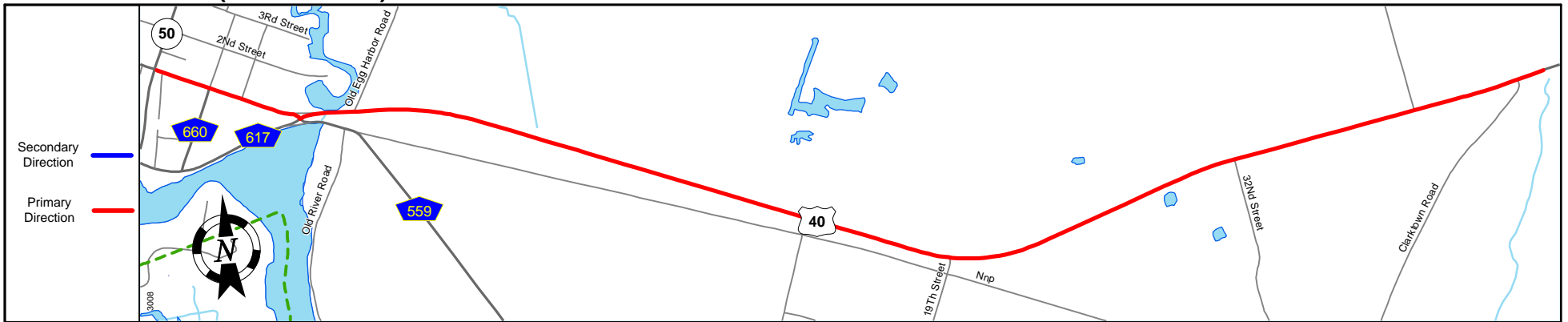
Street Name	Harding Highway				MP 46.35 = Begin Duplic. With NJ 50	MP 46.97 = End Duplic. With NJ 50
Jurisdiction	N.J.D.O.T.				MP 18.56	MP 19.18
Functional Class	Rural Principal Arterial	Urban Principal Arterial				
Federal Aid Sys	NHS					
Speed Limit	50				30	25
Number of Lanes	2	1	3	2		
Med. Type	None	Positive		None		
Med. Width	0	3		0		
Pavement	22	15	36	24		
Shoulder	10	8	10	8		
Traffic Volume					19,752 (2005)	25,975 (2003)
Traffic Sta. ID					8-6-043	8-5-042
Structure No.						8-5-142
Enlarged Views						0107151 0107152

SRI = 0000040

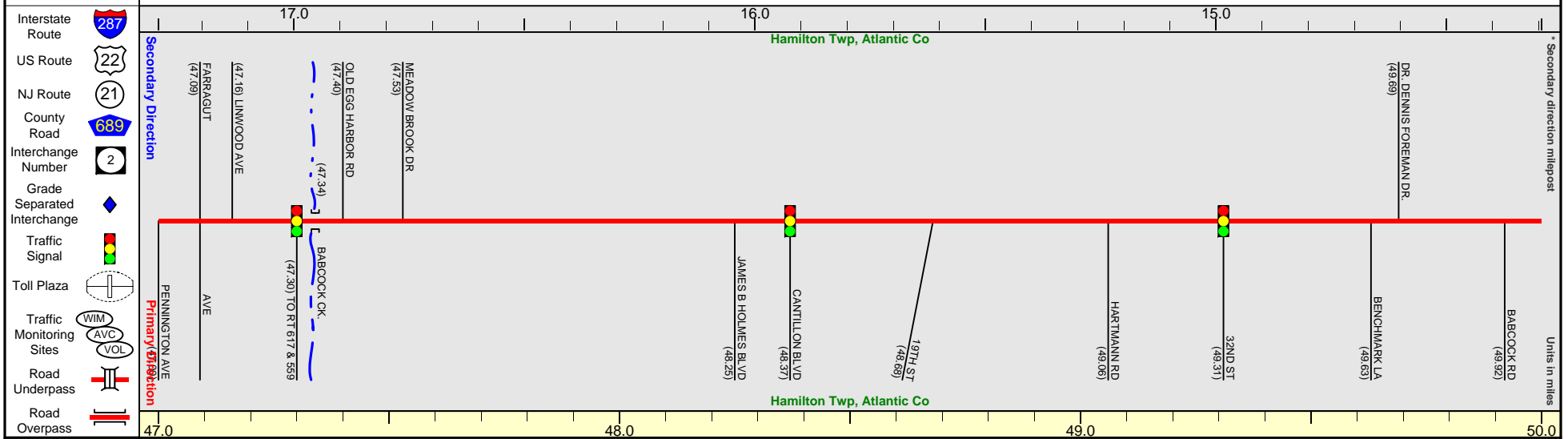
Date last inventoried: April 2005

US 40 (West to East)

Mile Posts: 47.000 - 50.000



Pavement	
Shoulder	
Number of Lanes	
Speed Limit	
Street Name	



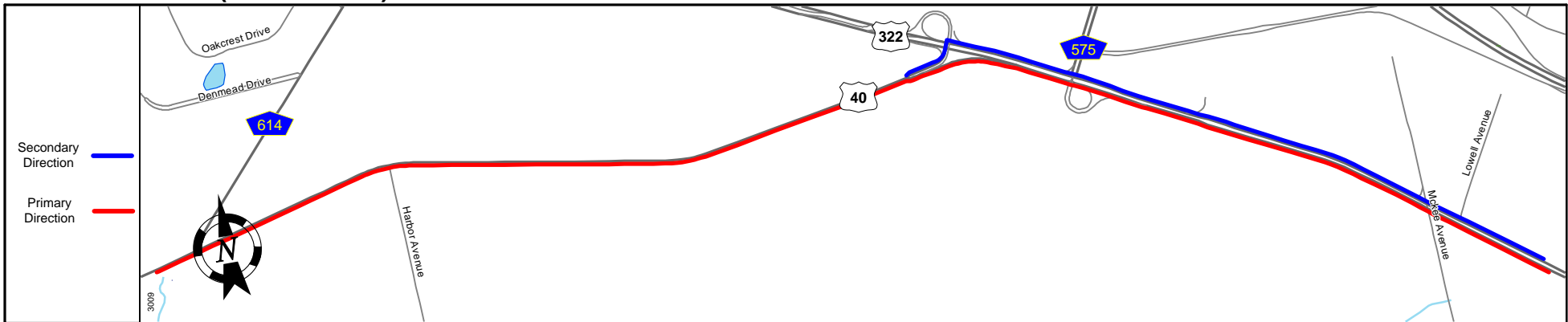
Street Name	Harding Highway			
Jurisdiction	N.J.D.O.T.			
Functional Class	Urban Principal Arterial			
Federal Aid Sys	NHS			
Speed Limit	25	30	40	50
Number of Lanes	2			
Med. Type	None			
Med. Width	0			
Pavement	46	30		24
Shoulder		0		8
Traffic Volume	24,542 (2005)			
Traffic Sta. ID	8-8-556			
Structure No.	0107150			
Enlarged Views				

SRI = 0000040

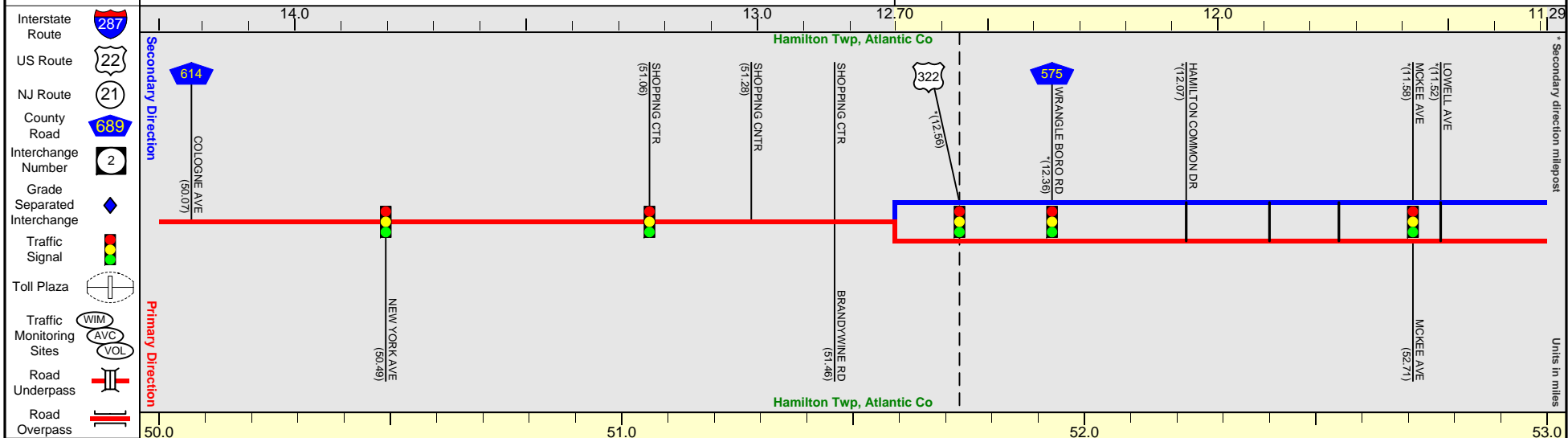
Date last inventoried: April 2005

US 40 (West to East)

Mile Posts: 50.000 - 53.000



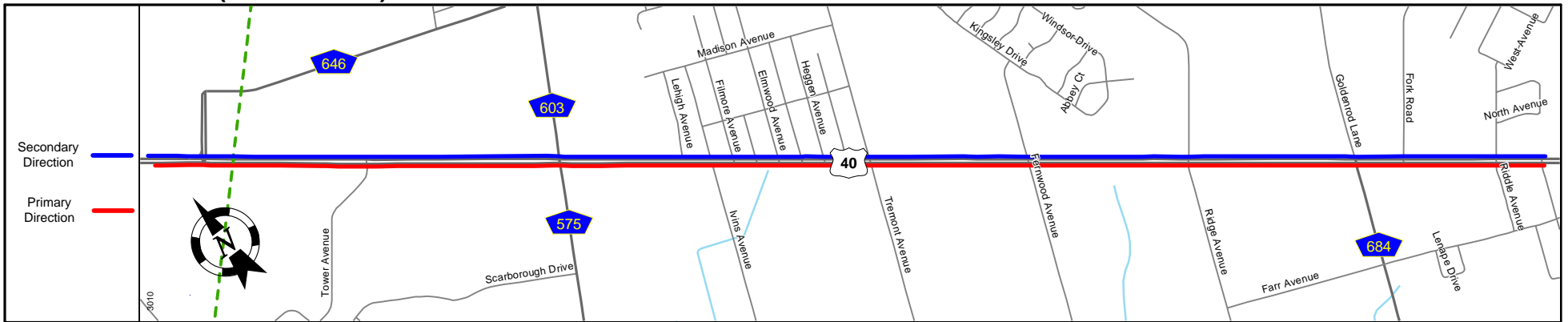
Pavement	24	36	24
Shoulder	0	10	8
Number of Lanes	2	3	2
Speed Limit	50		
Street Name	Harding Highway		



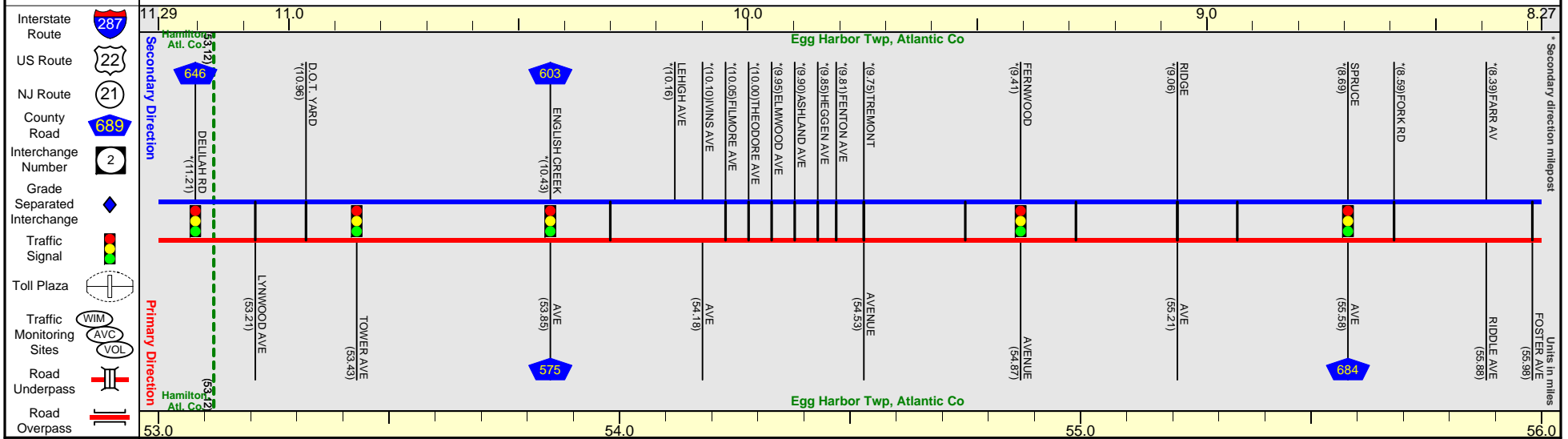
Street Name	Harding Highway			MP 51.73 = Begin Duplic; MP=50.10 With US 322
Jurisdiction	N.J.D.O.T.			
Functional Class	Urban Principal Arterial			
Federal Aid Sys	NHS			
Speed Limit	50			
Number of Lanes	2	4	2	
Med. Type	None	Positive	Unprotected	
Med. Width	0	4	21	
Pavement	24	48	36	
Shoulder	8	0	10	
Traffic Volume				37,358 (2004)
Traffic Sta. ID				8-8476
Structure No.				
Enlarged Views				

SRI = 0000040

Date last inventoried: April 2005



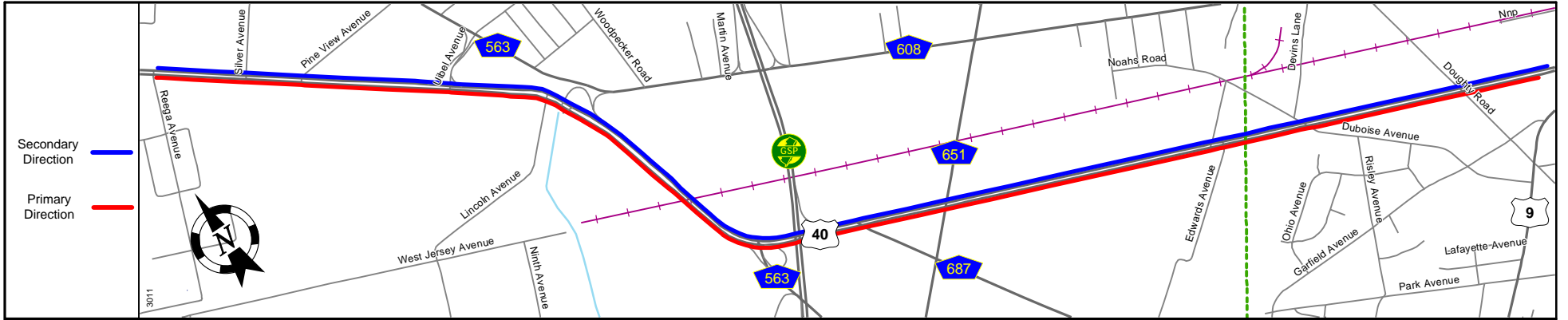
Pavement	24	
Shoulder	8	
Number of Lanes	2	
Speed Limit	50	55
Street Name	Harding Highway	



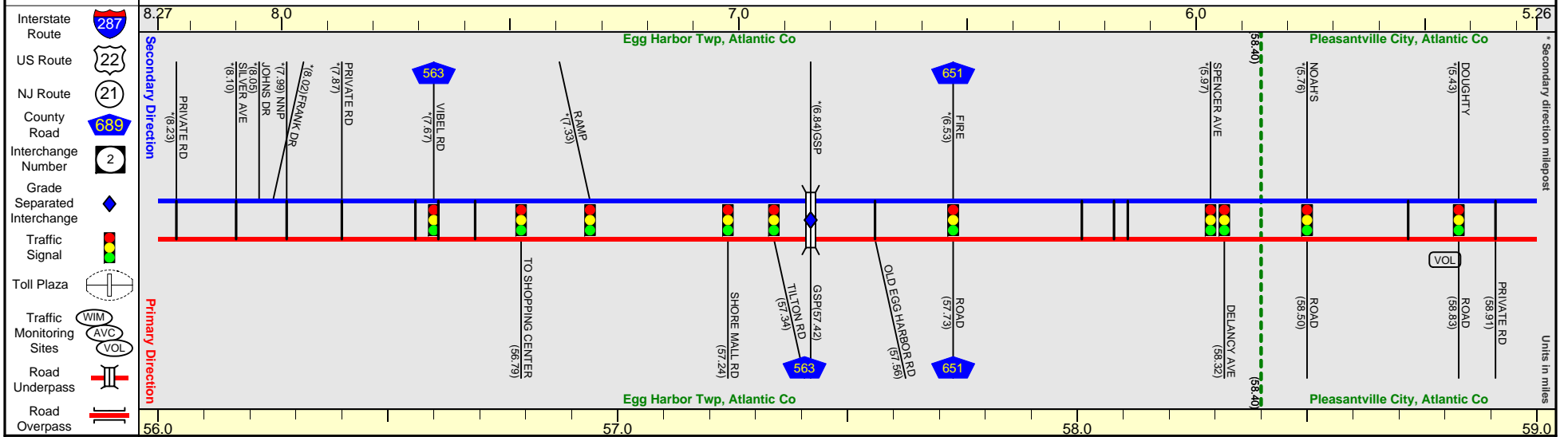
Street Name	Harding Highway	
Jurisdiction	N.J.D.O.T.	
Functional Class	Urban Principal Arterial	
Federal Aid Sys	NHS	
Speed Limit	50	55
Number of Lanes	2	3
Med. Type	Unprotected	
Med. Width	21	
Pavement	24	36
Shoulder	8	0
Traffic Volume	31,400 (2003)	
Traffic Sta. ID	8-7,475	
Structure No.		
Enlarged Views		

US 40 (West to East)

Mile Posts: 56.000 - 59.000



Pavement	24			
Shoulder	8			
Number of Lanes	2			
Speed Limit	55	50	45	40
Street Name	Harding Highway			



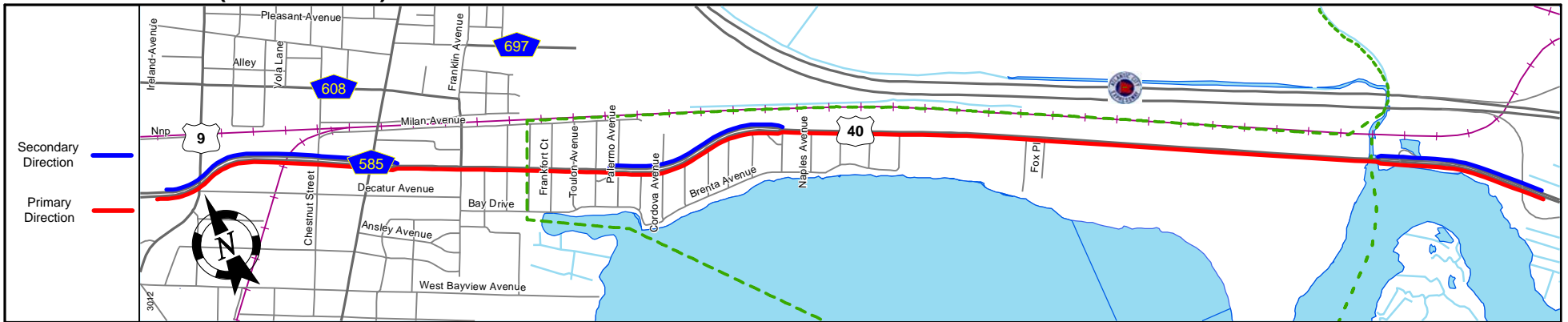
Street Name	Harding Highway			
Jurisdiction	N.J.D.O.T.		New Jersey Highway Authority	
Functional Class	Urban Principal Arterial			
Federal Aid Sys	NHS			
Speed Limit	55	50	45	40
Number of Lanes	2			
Med. Type	Unprotected			
Med. Width	21			
Pavement	24			
Shoulder	8			
Traffic Volume	34,729 (2004)		27,983 (2005)	
Traffic Sta. ID	8-S-040		8-1-002	
Structure No.	360362T			
Enlarged Views	See Enlarged View #48			

SRI = 0000040

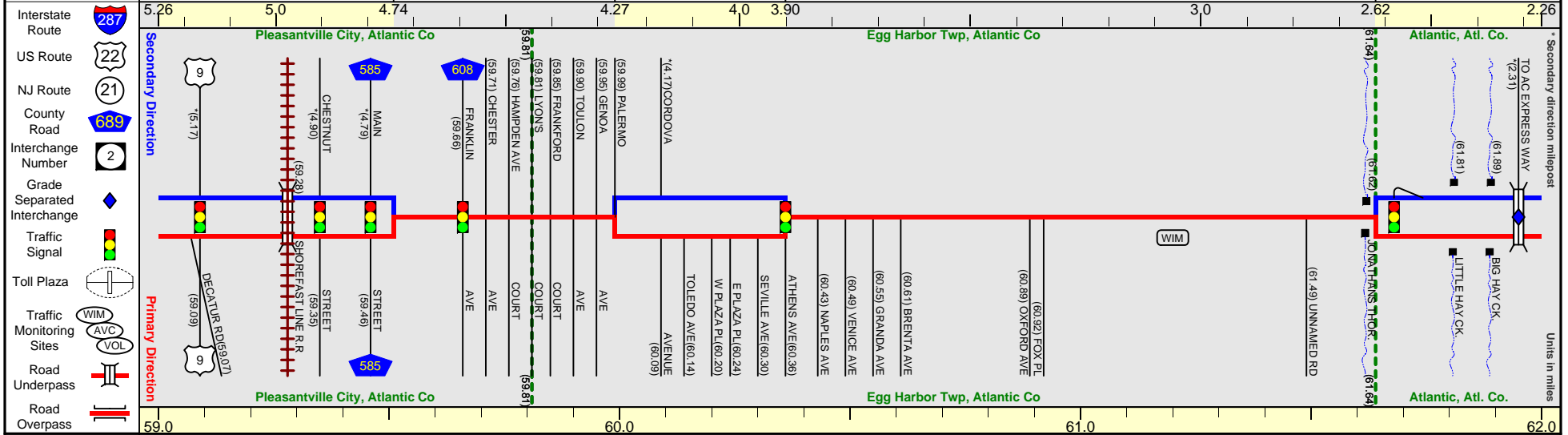
Date last inventoried: April 2005

US 40 (West to East)

Mile Posts: 59.000 - 62.000



Pavement	24		24		24
Shoulder	8	0	7		12
Number of Lanes	2		2		2
Speed Limit	40		40		45 + 50
Street Name	Harding Highway		Harding Highway		Harding Highway



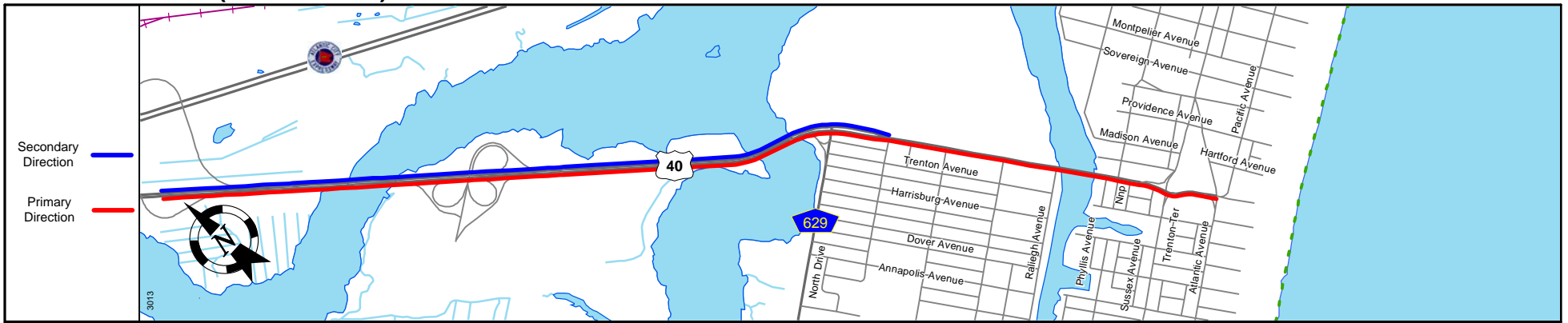
Street Name	Harding Highway				
Jurisdiction	N.J.D.O.T.				
Functional Class	Urban Principal Arterial				
Federal Aid Sys	NHS				
Speed Limit	40		45		50
Number of Lanes	2	4	2	4	2
Med. Type	Unprotected	None	Positive	None	Positive
Med. Width	21 + 12	0	15	0	7
Pavement	24	60 + 70 + 63	24	63	24
Shoulder	8	0		7	12
Traffic Volume	25,341 (2001)			32,846 (2005)	
Traffic Sta. ID	8-4-205			8-7-797	
Structure No.	0123150			0109150	0109151, 0109152, N/A
Enlarged Views					

SRI = 0000040

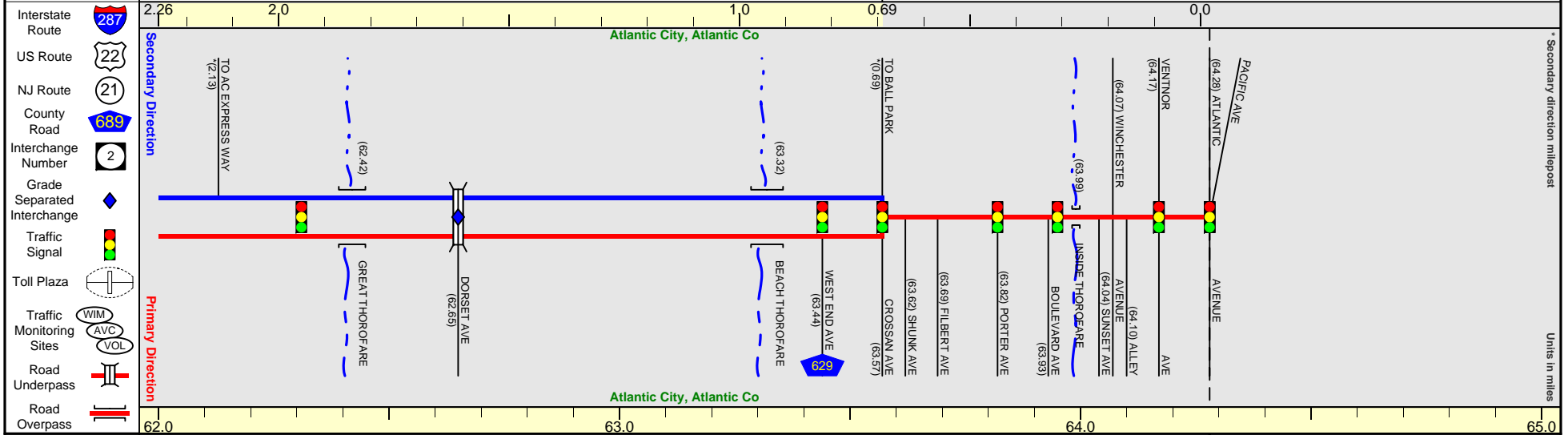
Date last inventoried: April 2005

US 40 (West to East)

Mile Posts: 62.000 - 64.280



Pavement	24	
Shoulder	12	0
Number of Lanes	2	
Speed Limit	50	40
Street Name	Harding Highway	



Street Name	Harding Highway	
Jurisdiction	N.J.D.O.T.	County
Functional Class	Urban Principal Arterial	
Federal Aid Sys	NHS	
Speed Limit	50	40 + 25
Number of Lanes	2	4
Med. Type	Positive	None
Med. Width	7	14 + 0
Pavement	24	60 + 70 + 60 + 48
Shoulder	12	0
Traffic Volume	45,735 (2004)	
Traffic Sta. ID	8-7,798	
Structure No.	0123156 0123153	0123154 0123155
Enlarged Views		

MP 64.28 = End Duplic. With NJ 322
 MP=62.66
 End US 40 MP=64.28

SRI = 0000040

Date last inventoried: April 2005