

# Bremer River Catchment




0 10 Km



Government of South Australia



South Australia


 Streams

 Sampling sites

 Vacant land


 Cropping


 Irrigated cropping

 Perennial horticulture


 Intensive horticulture


 Forestry


 Grazing modified pastures

 Grazing natural vegetation

 Towns

 Irrigated modified pastures

 Intensive animal production

 Nature conservation

 Marsh/wetland

 Residential

 Services and utilities

 Mining

 Lake

 Land