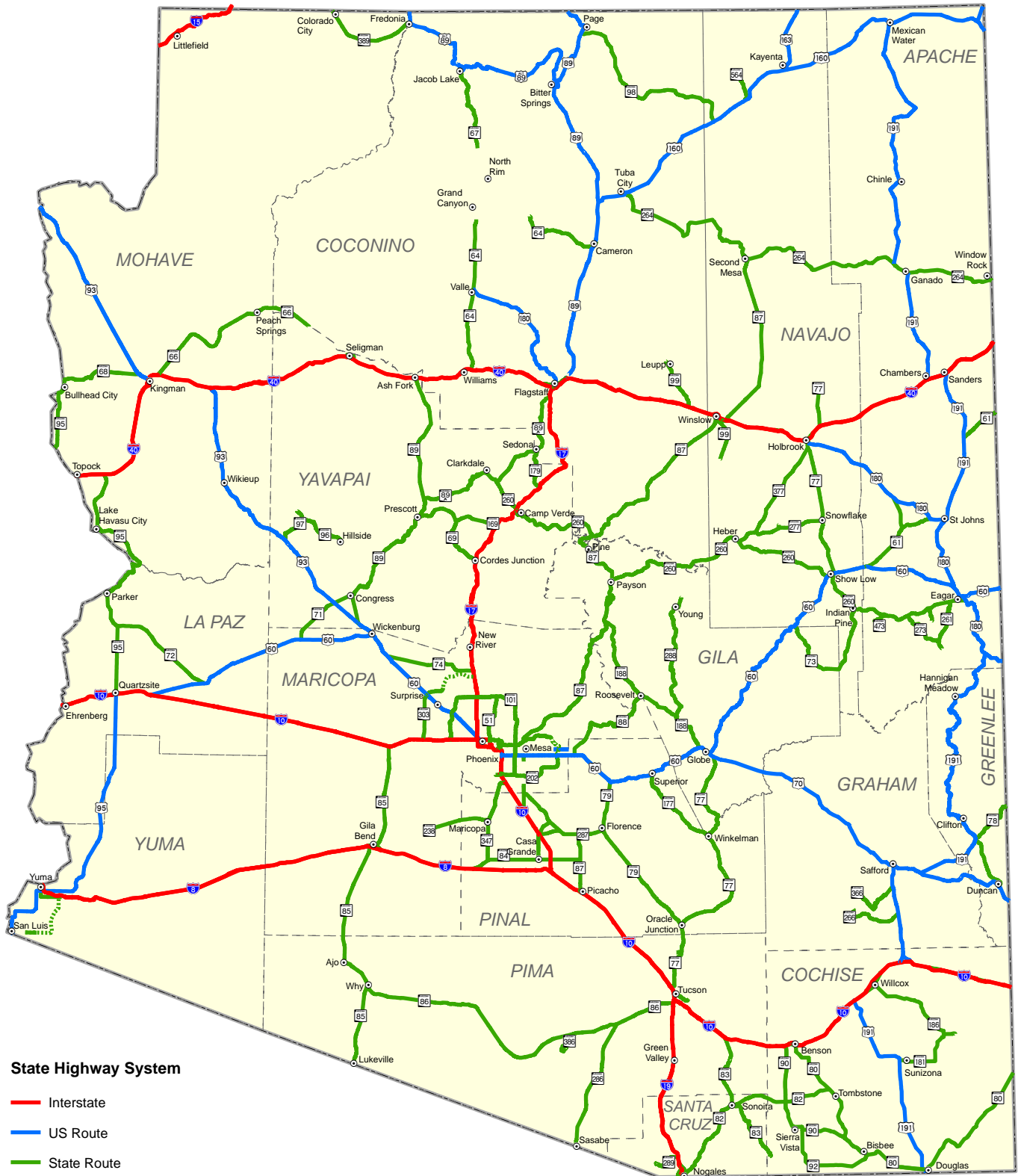


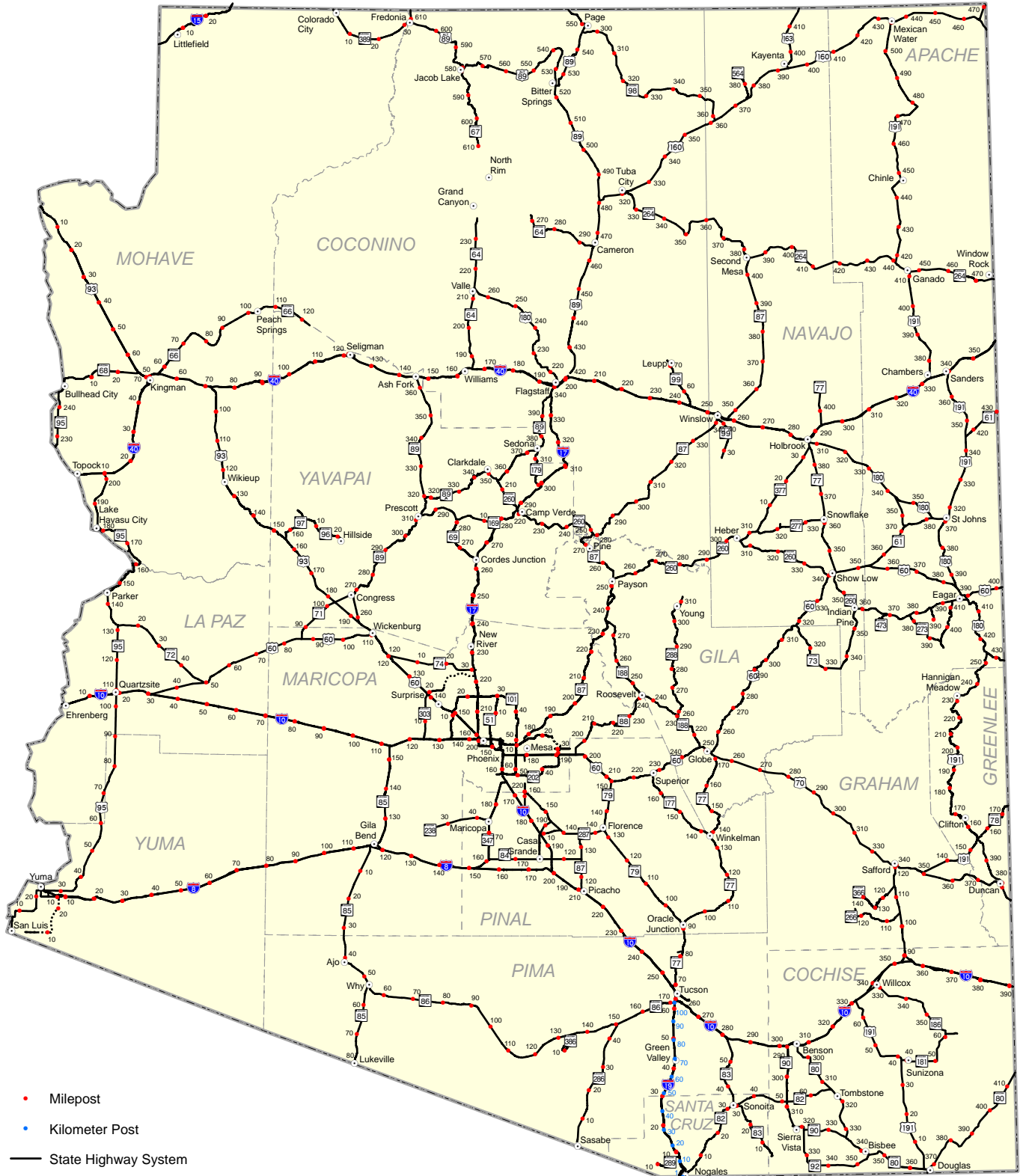
Section One

Arizona Highway System

State Highway System



State Milepost System



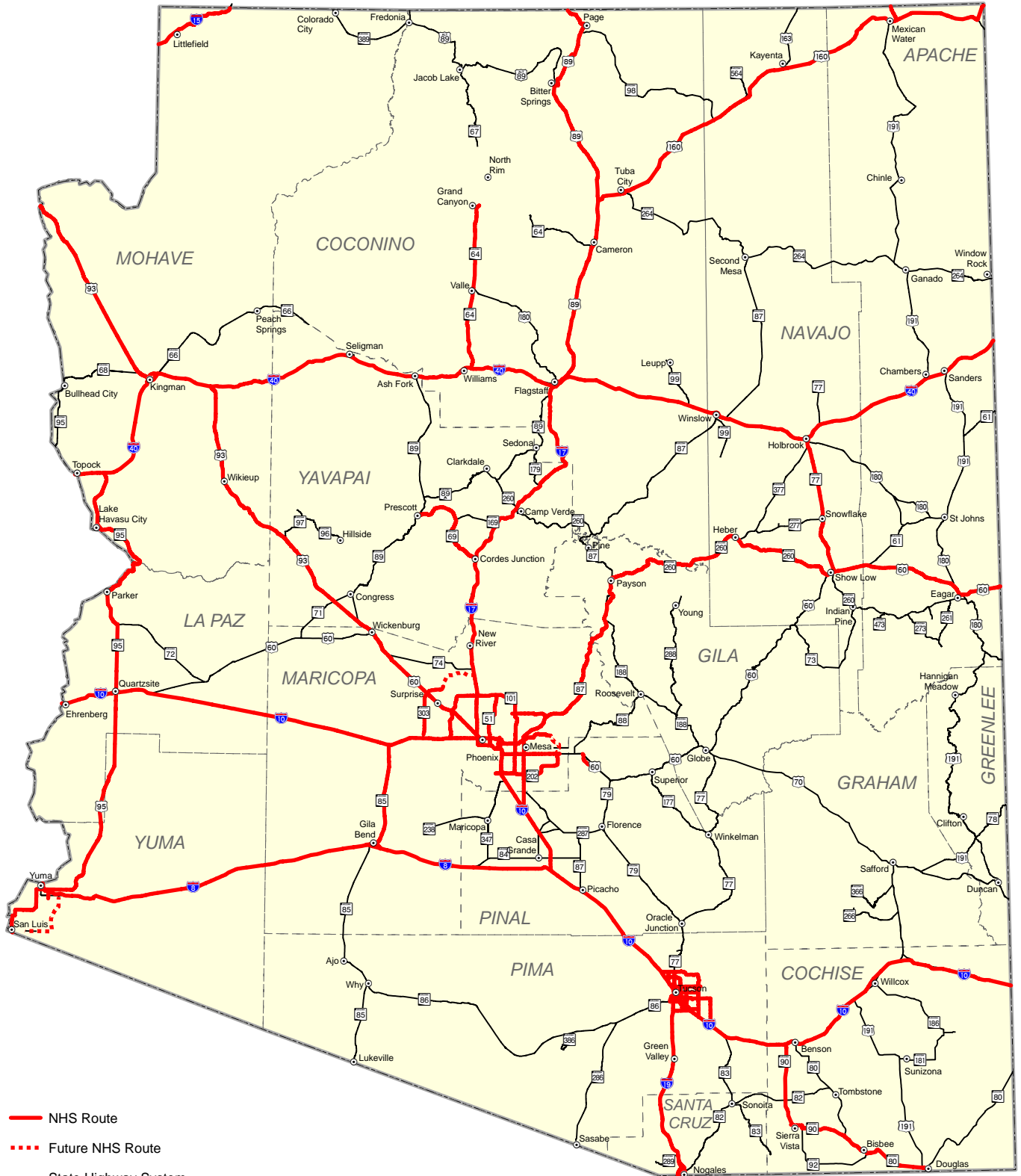
- Milepost
- Kilometer Post
- State Highway System
- Planned/Unbuilt
- Cities and Towns
- County Boundaries



Prepared by
 Arizona Department of Transportation
 Planning Division, Data Bureau GIS Section
 Source: ATIS
 (602) 712-7333
 March 2007

0 20 40 80 Miles

National Highway System

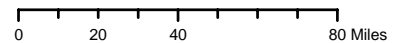


- NHS Route
- - - Future NHS Route
- State Highway System
- Cities and Towns
- - - County Boundaries

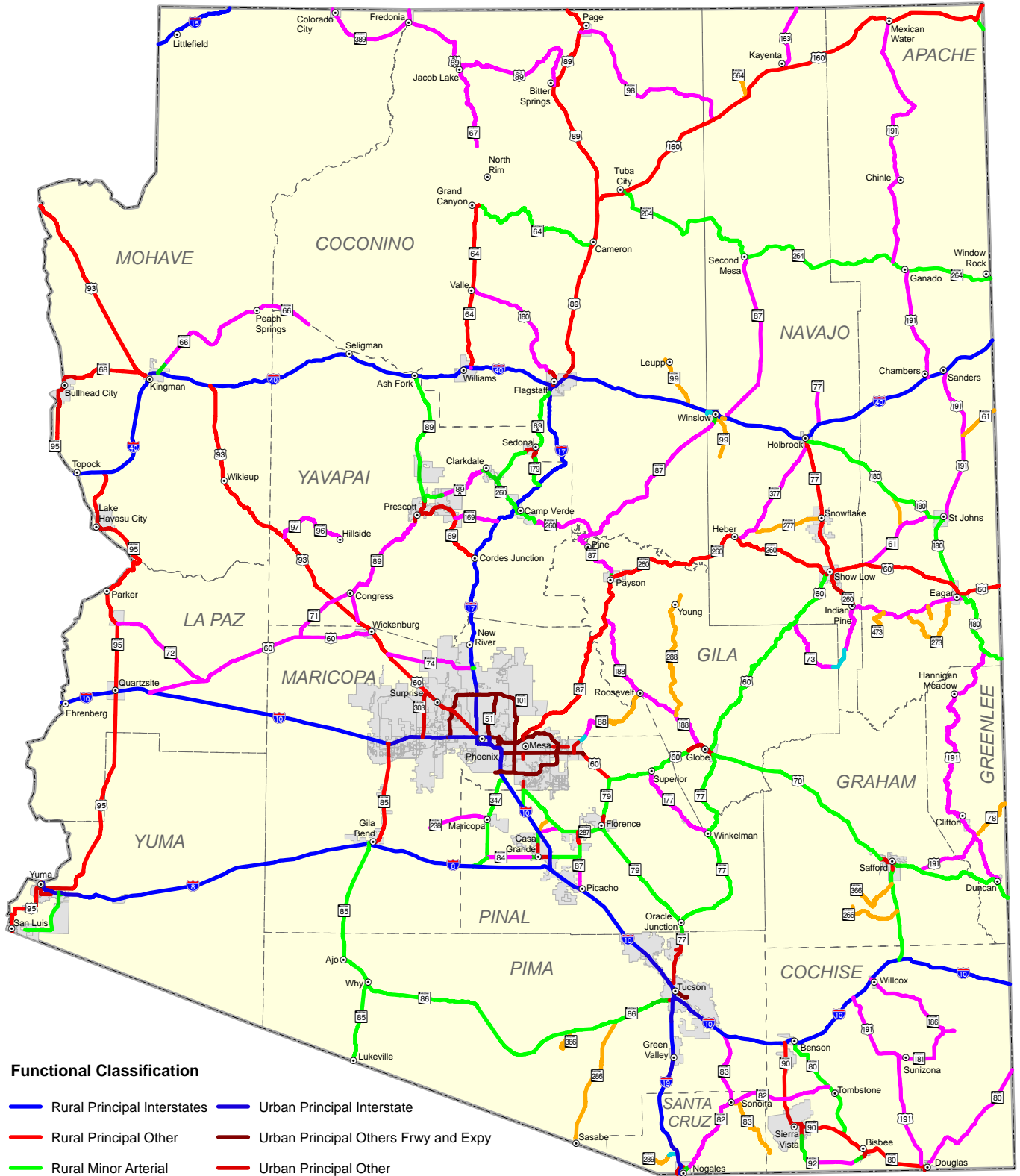


Prepared by
 Arizona Department of Transportation
 Planning Division, Data Bureau GIS Section
 Source: HPMS
 (602) 712-7333

March 2007



Functional Classification System



Functional Classification

- | | |
|-----------------------------|--------------------------------------|
| Rural Principal Interstates | Urban Principal Interstate |
| Rural Principal Other | Urban Principal Others Frwy and Expy |
| Rural Minor Arterial | Urban Principal Other |
| Rural Major Collector | Urban Minor Arterial |
| Rural Minor Collector | Urban Collector |

Urban Areas County Boundaries Cities and Towns

Data Source: Federal Highway Administration (FHWA)
 March 2005 Approved Federal Functional Classification
 Guidelines: www.fhwa.dot.gov/planning/fctoc.htm



Prepared by
 Arizona Department of Transportation
 Planning Division, Data Bureau GIS Section
 (602) 712-7333 March 2007