

Ockbrook And Borrowash

Area type and code
District Electoral Wards 17UGGS

Population

Residents

	Number
Total resident population	7,331
- in households	7,224
- in communal establishments	107

Population change since 1991

Change in numbers	% change		
	This Area	Derbyshire	England
Not available	Not available	+3.0	+2.6

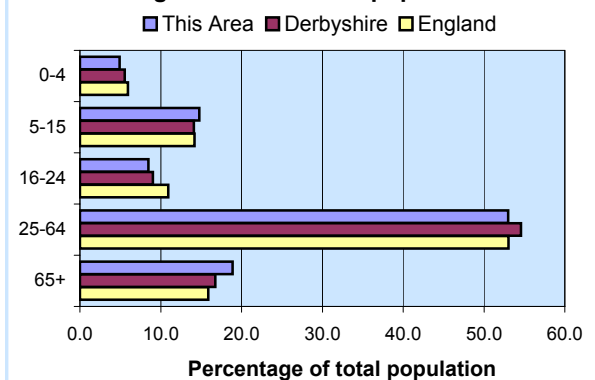
Density

Area (hectares)	Persons per hectare		
	This Area	Derbyshire	England
857	8.6	2.9	3.8

Age Structure

Age Structure	Number of people	% of total population		
		This Area	Derbyshire	England
0-4 years	360	4.9	5.5	6.0
5-15 years	1,083	14.8	14.1	14.2
16-24 years	620	8.5	9.0	10.9
25-64 years	3,884	53.0	54.6	53.0
65 and over	1,384	18.9	16.7	15.9
All people	7,331	100.0	100.0	100.0

Age structure of the population



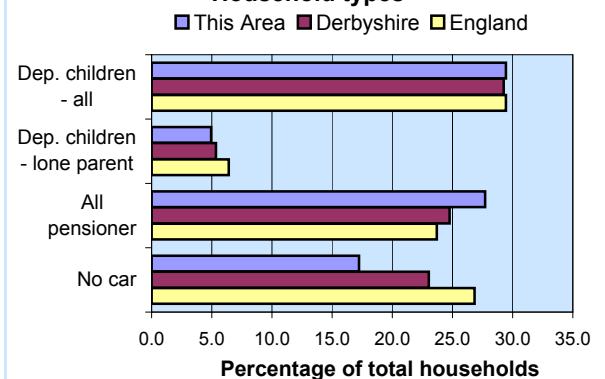
Households

Total households	Average household size (persons)		
	This Area	Derbyshire	England
3,006	2.40	2.35	2.36

Household types

Household types	Number	% of total households		
		This Area	Derbyshire	England
With dependent children				
- all	885	29.4	29.3	29.4
- lone parent	149	5.0	5.3	6.4
All pensioner	833	27.7	24.8	23.7
No car	518	17.2	23.0	26.8

Household types



2001 Census - Summary Profile

Ockbrook And Borrowash

Area type and code
District Electoral Wards 17UGGS

Accommodation

Total household spaces 3,059

Tenure	Number of households	% of total households		
		This Area	Derbyshire	England
Owner-occupied	2,456	81.7	74.4	68.7
Rented from council/housing assoc.	368	12.2	17.1	19.3
Private/other rented	182	6.1	8.5	12.0

Amenities	Number of households	% of total households		
		This Area	Derbyshire	England
Households without central heating	209	7.0	5.8	8.5
Households without sole use of bath/WC	3	0.1	0.2	0.5

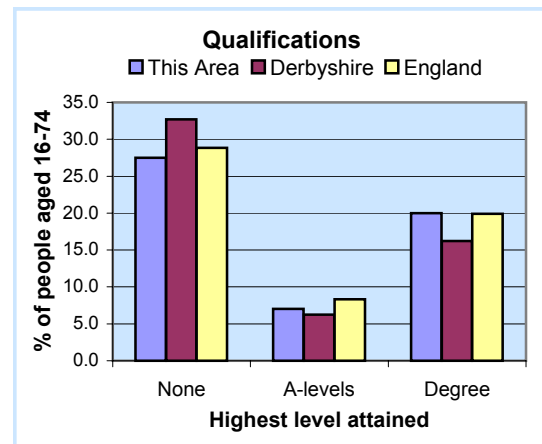
Health

Health	Number of people	% of total population		
		This Area	Derbyshire	England
People with limiting long-term illness	1,321	18.0	20.1	17.9
People with 'not good' general health	598	8.2	10.2	9.0
People providing unpaid care	852	11.6	11.8	9.9

Education

Full-time students	Number	% of population in age group		
		This Area	Derbyshire	England
aged 16-17	141	82.9	75.0	77.6
aged 18-74	114	2.2	2.1	4.5

Qualifications	People (aged 16-74)	% of all people aged 16-74		
		This Area	Derbyshire	England
Highest attained				
None	1,466	27.5	32.7	28.9
A-levels	374	7.0	6.2	8.3
Degree or diploma	1,065	20.0	16.2	19.9



2001 Census - Summary Profile

Ockbrook And Borrowash

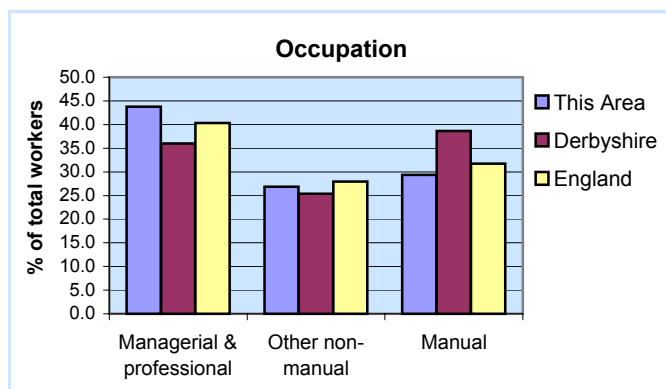
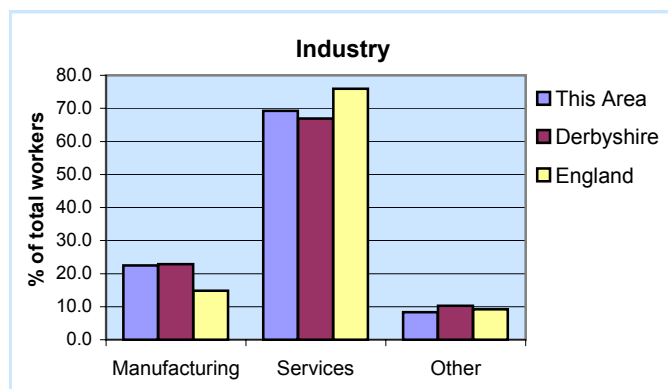
Area type and code
District Electoral Wards 17UGGS

Workforce

Economic activity (people aged 16-74)	This Area			Derbyshire			England		
	Males	Females	All	Males	Females	All	Males	Females	All
Economically active	1,960	1,607	3,567						
Economically active rate (%)	75.2	59.1	66.9	74.5	60.6	67.5	74.2	59.8	66.9
Unemployed	66	33	99						
Unemployment rate (%)	2.5	1.2	1.9	4.0	2.4	3.2	4.3	2.4	3.3
Economically inactive	648	1,113	1,761						
Economically inactive rate (%)	24.8	40.9	33.1	25.5	39.4	32.5	25.8	40.2	33.1

Industry (people aged 16-74 in employment)	Number of workers	% of total workers			Chart category
		This Area	Derbyshire	England	
Agriculture, forestry and fishing	24	0.7	1.6	1.5	Other
Mining, energy and water supply	46	1.3	1.5	1.0	Other
Manufacturing	775	22.4	22.8	14.8	Manufacturing
Construction	217	6.3	7.2	6.8	Other
Distribution and catering	724	20.9	21.0	21.6	Services
Transport, storage, communication	220	6.4	6.3	7.1	Services
Banking, finance, insurance, etc.	523	15.1	12.2	18.0	Services
Public admin., education, health	798	23.1	23.2	24.1	Services
Other services	129	3.7	4.1	5.2	Services

Occupation (people aged 16-74 in employment)	Number of workers	% of total workers			Chart category
		This Area	Derbyshire	England	
Managers & senior officials	593	17.2	14.6	15.3	Managerial & professional
Professional	452	13.1	9.7	11.2	Managerial & professional
Associate professional & technical	468	13.5	11.7	13.8	Managerial & professional
Admin. & secretarial	452	13.1	11.7	13.4	Other non-manual
Skilled trades	396	11.5	13.5	11.5	Manual
Personal service	218	6.3	6.7	6.9	Other non-manual
Sales & customer service	258	7.5	6.9	7.7	Other non-manual
Process, plant & machine operatives	293	8.5	12.0	8.4	Manual
Elementary occupations	326	9.4	13.2	11.8	Manual



2001 Census - Summary Profile

Ockbrook And Borrowash

Area type and code
District Electoral Wards 17UGGS

Workforce

People travelling to work	This Area	Derbyshire	England
- by private car %	73.3	70.1	61.0
- by public transport or taxi %	8.6	7.3	15.4
Average distance travelled (km)	Not available	Not available	Not available

Average hours worked per week	This Area	Derbyshire	England
Males	Not available	42.9	42.2
Females	Not available	30.4	31.4

Ethnic Group

Ethnic Group	Number of people	% of total		
		This Area	Derbyshire	England
White	7,243	98.8	98.5	90.9
Mixed	44	0.6	0.5	1.3
Asian or Asian British	21	0.3	0.5	4.6
Black or Black British	14	0.2	0.2	2.3
Chinese	8	0.1	0.2	0.4
Other ethnic group	4	0.1	0.1	0.4
All people	7,334	100.0	100.0	100.0

Religion

Religion	Number of people	% of total		
		This Area	Derbyshire	England
Christian	5,674	77.4	77.0	71.7
Buddhist	6	0.1	0.1	0.3
Hindu	0	0.0	0.1	1.1
Jewish	0	0.0	0.0	0.5
Muslim	9	0.1	0.2	3.1
Sikh	12	0.2	0.2	0.7
Other religions	15	0.2	0.2	0.3
No religion	1,126	15.4	14.6	14.6
Not stated	487	6.6	7.5	7.7
All people	7,329	100.0	100.0	100.0

For an explanation of the various terms used in these tables, please see the accompanying **Glossary**.

More detailed profiles covering the following topics will be published in the course of 2003 as the statistics become available: **Dwellings, Economic Activity, Health, Households, Population**.

Profiles in Adobe Acrobat (pdf) format can be downloaded from the Derbyshire County Council web site - www.derbyshire.gov.uk.