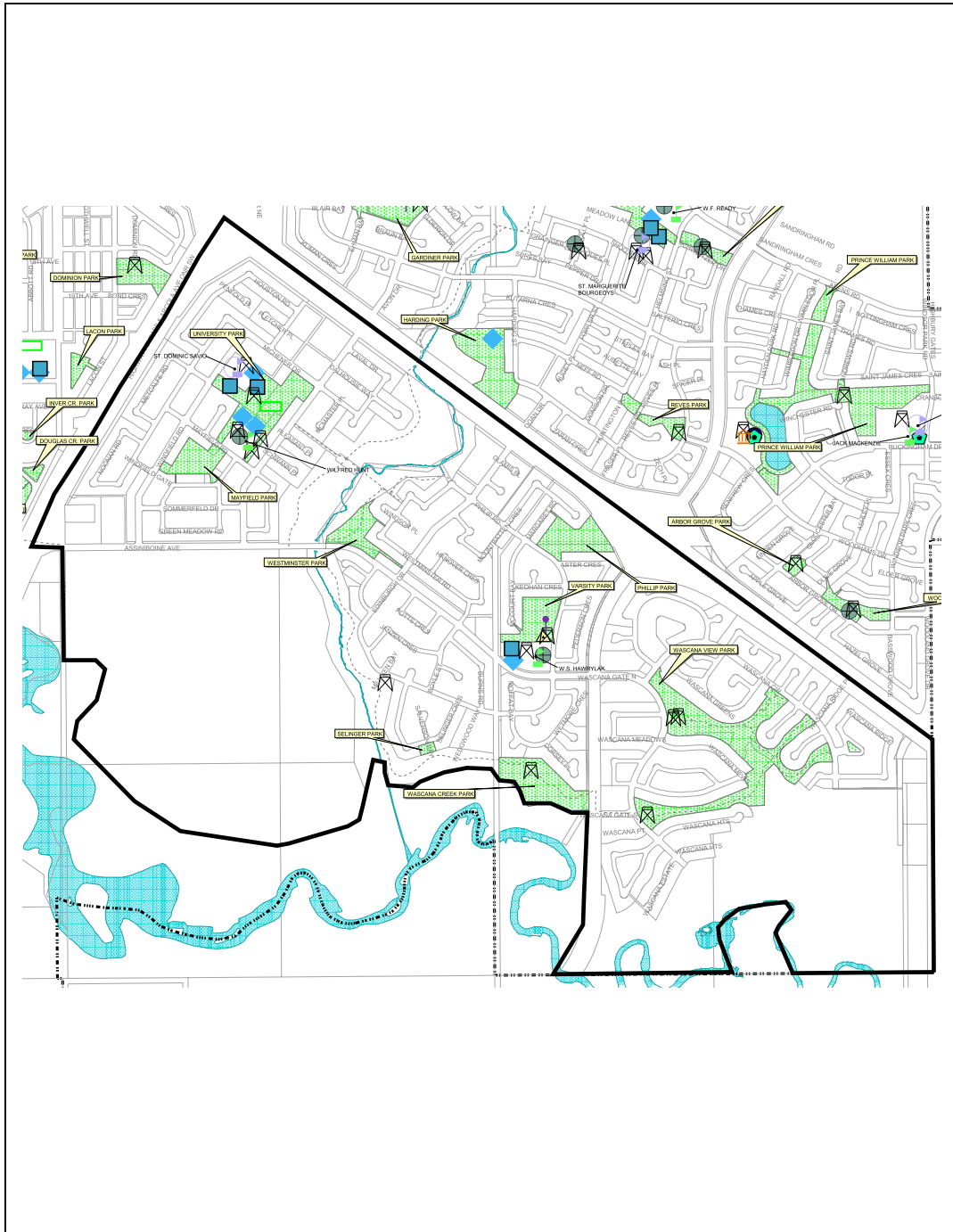
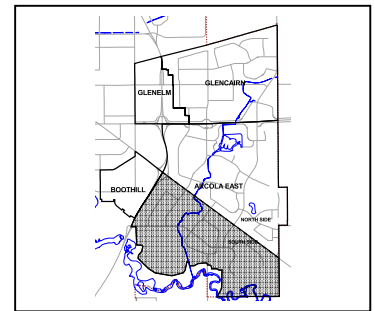
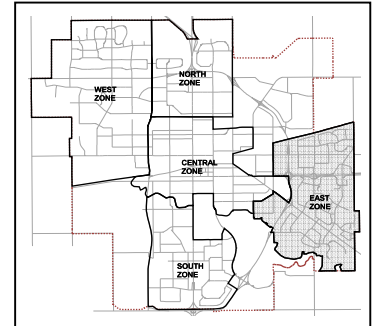


# ARCOLA EAST - SOUTH

## 2001 Neighbourhood Profile



### EAST ZONE

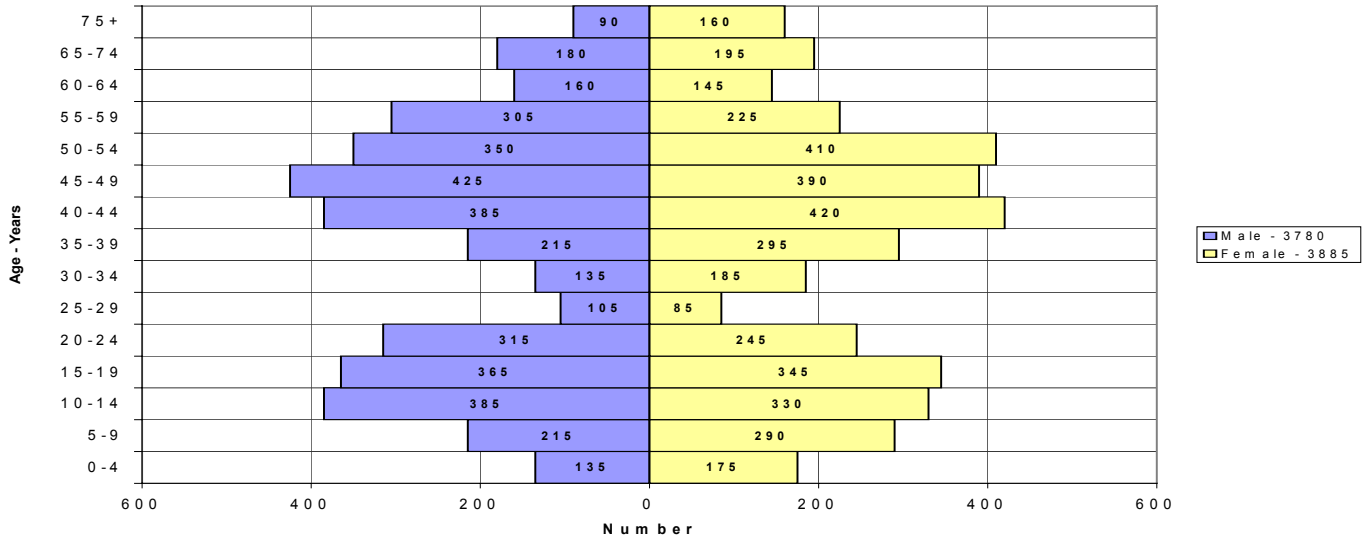


### Arcola East – South Quick Facts

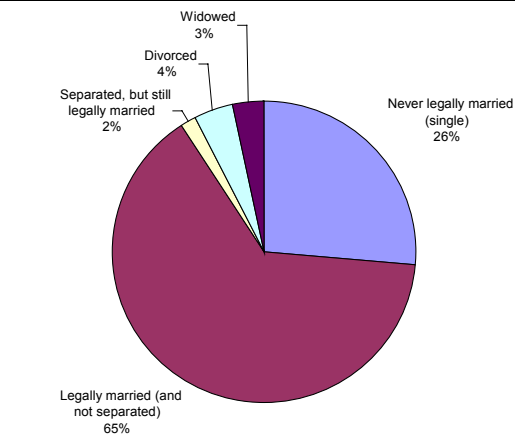
- Total Population (2001): 7665
- Average Income: \$114,120
- Average Household size: 3.0 persons
- Area: 500.6 hectares
- Municipal Electoral Ward: Ward 4, Councillor Michael Fougere



# Arcola East - South Neighbourhood Population

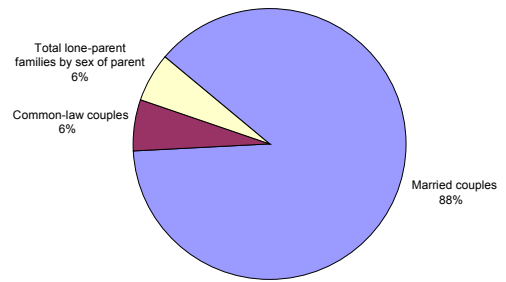


## Legal Marital Status (15 years and over)



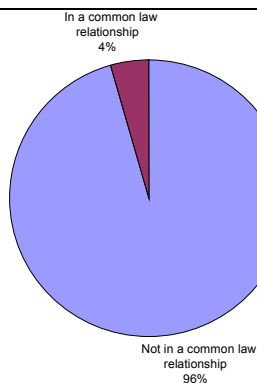
Never legally married (single)	1625
Legally married (and not separated)	3955
Separated, but still legally married	95
Divorced	260
Widowed	200

## Family Structure



<b>Married couples</b>	<b>1970</b>
Without children at home	755
With children at home	1215
<b>Common-law couples</b>	<b>135</b>
Without children at home	75
With children at home	50
<b>Total lone-parent families by sex of parent</b>	<b>130</b>
Female parent	100
Male parent	35

## Common Law Status



Not in a common law relationship	5875
In a common law relationship	265

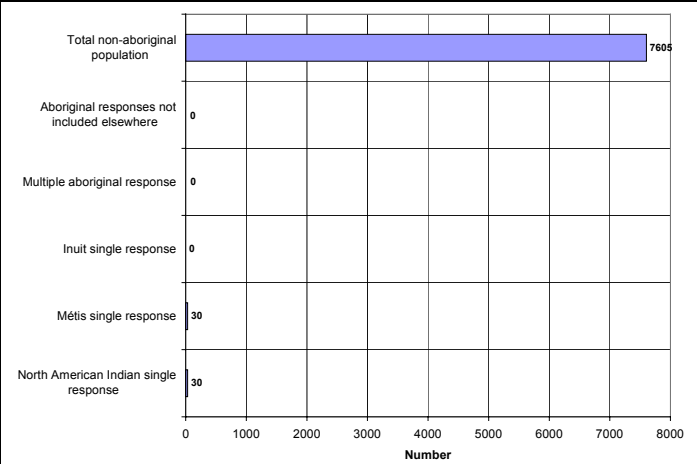
## Private Households

Total number of private households	2650
Total number of persons in private households	7660
Average number of persons per private household	3.0
<b>Total number of private households by household size</b>	<b>2655</b>
1 person	400
2 persons	885
3 persons	430
4-5 persons	855
6 or more persons	80

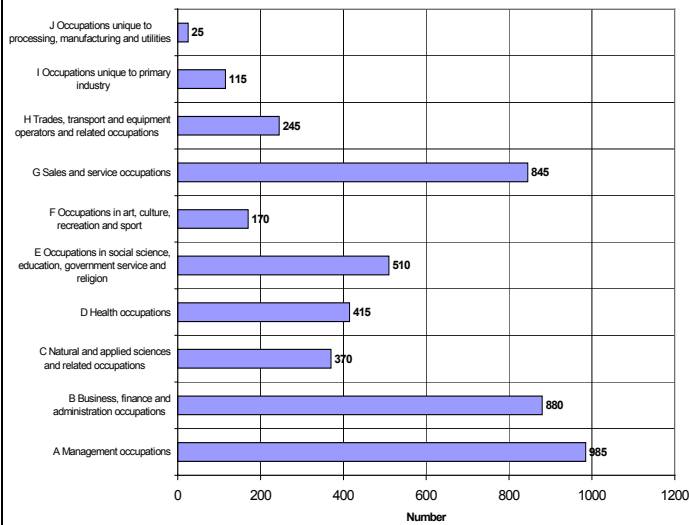
## Mobility Status (total population 1 year and over)

Total population 1 year and over	7620
Non-movers	6765
Movers	865
Non-migrants	625
Migrants	225
Internal migrants	200
Intra-provincial migrants	115
Inter-provincial migrants	90
External migrants	30

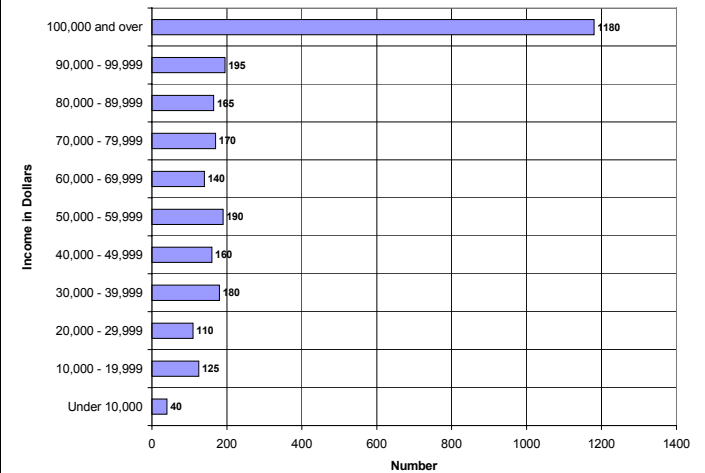
## Aboriginal Population



## Occupation of Labour Force



## Household Income

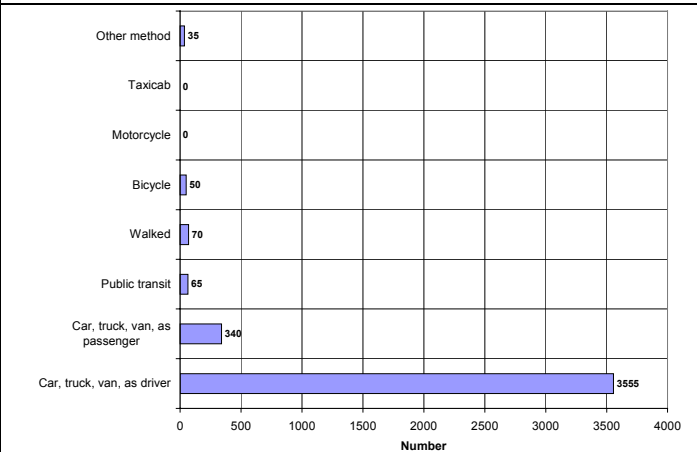


Average Household Income	\$114,120
Incidence of Low Income	3.2%

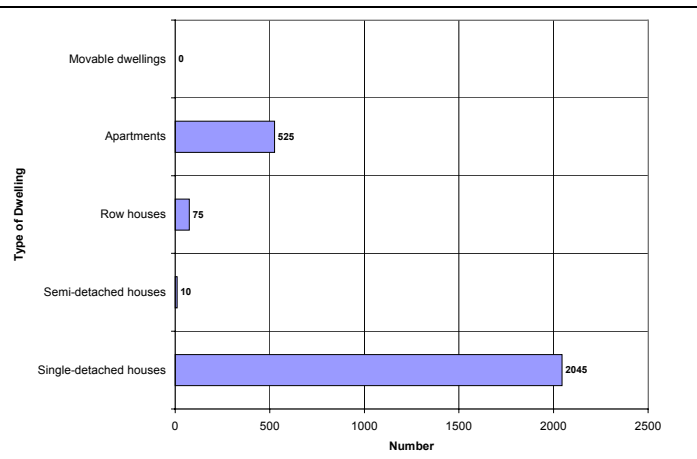
## Education Level (20 years and over)

<b>Less than grade 9</b>	<b>165</b>
<b>Grades 9 to 13</b>	<b>1150</b>
Without high school graduation certificate	715
With high school graduation certificate	440
<b>Trades certificate or diploma</b>	<b>360</b>
<b>College</b>	<b>965</b>
Without certificate or diploma	165
With certificate or diploma	820
<b>University</b>	<b>2770</b>
Without degree	935
With bachelor's degree or higher	1830

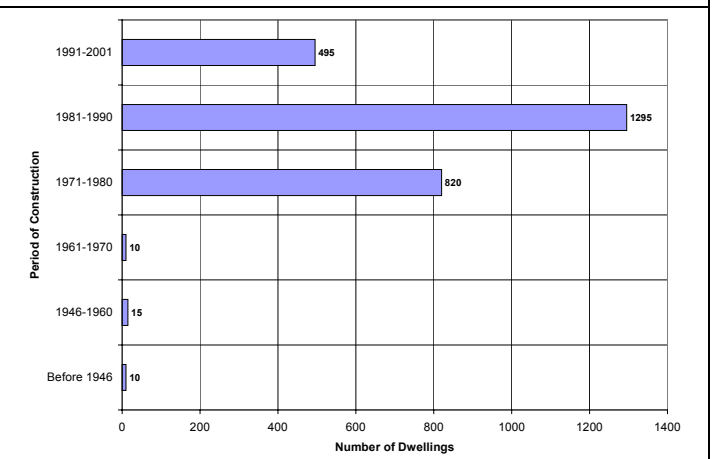
## Mode of Transportation (employed labour force)



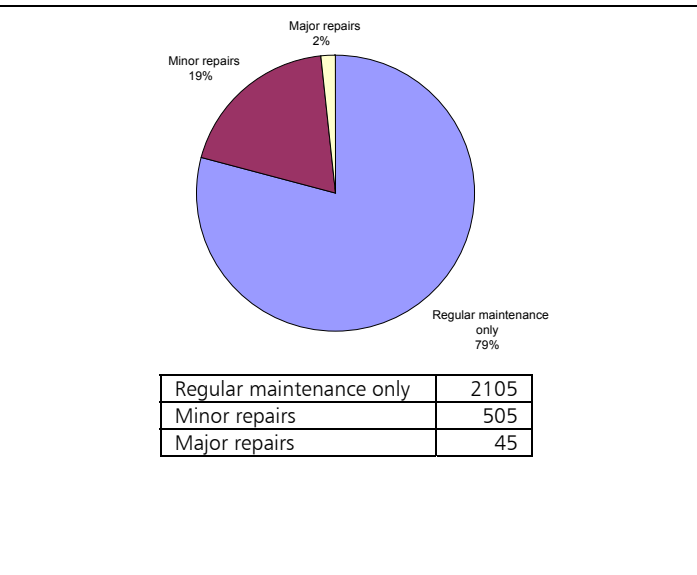
## Type of Housing Stock



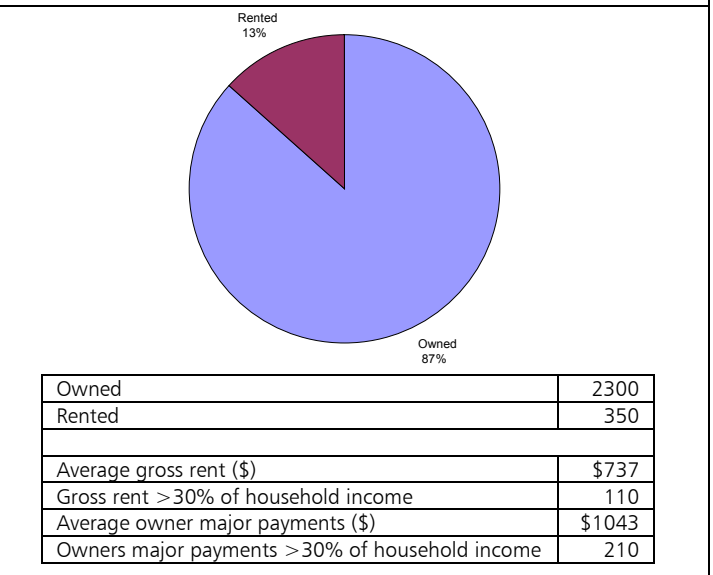
## Age of Housing Stock



## Condition of Housing Stock



## Housing by Tenure



## Community Consultant

Loreen Anderson, 777-7322

Mailing Address:  
PO Box 1790  
Regina SK  
S4P 3C8

## Community Planning Documents & Publications

Regina Zoning Bylaw No. 9250

Regina Development Plan No. 7877

Part A – Policy Plan

Part B – Policy Implementation and Guidelines

Part D – SE Sector Plan

**The Future of Housing in Regina: Laying the Groundwork (2000)**

This neighbourhood profile is intended to present basic characteristics on population, family, income and housing. For further information on this neighbourhood or other neighbourhoods in Regina, please call the **Urban Planning Division** at (306) 777-7551 or visit the City of Regina website at [www.regina.ca](http://www.regina.ca).

Source: 2001 Census, special tabulation

Note: Due to random rounding of the Federal Census data, columns may not sum precisely.