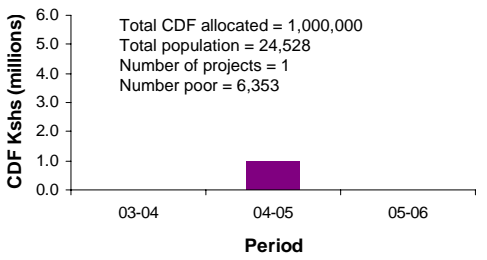


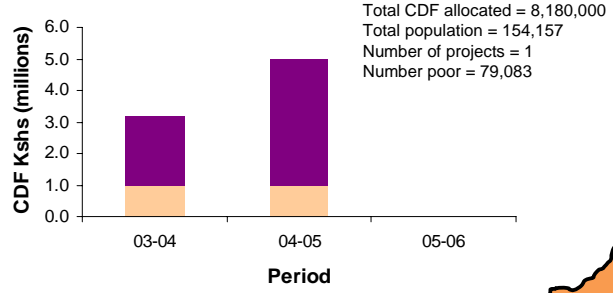
Embakasi constituency: CDF allocation by sector and location (2003-6)



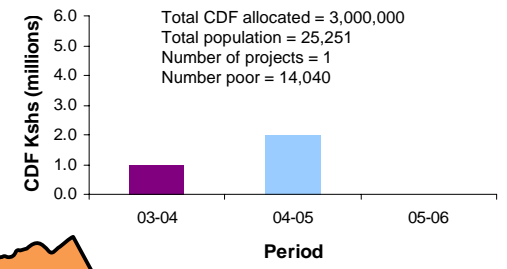
4) Kariobangi south location



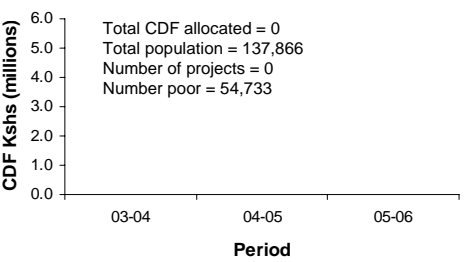
5) Dandora location



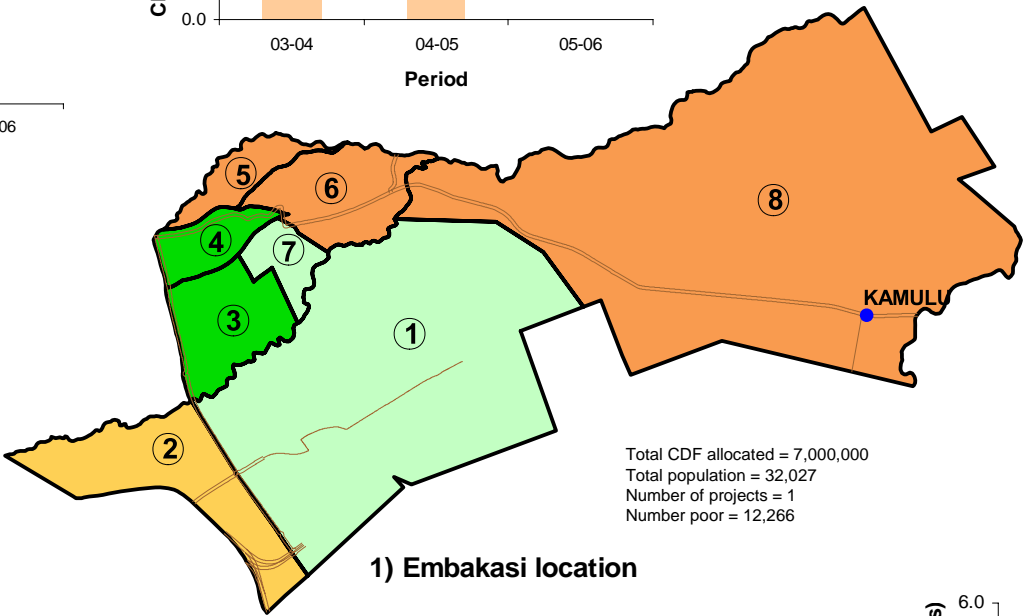
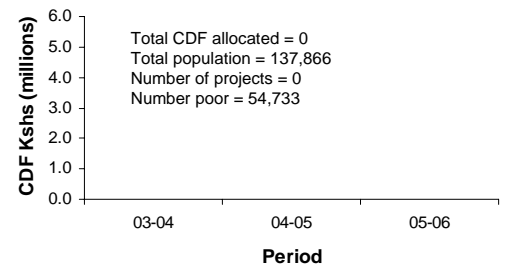
6) Njiru location



3) Umoja location

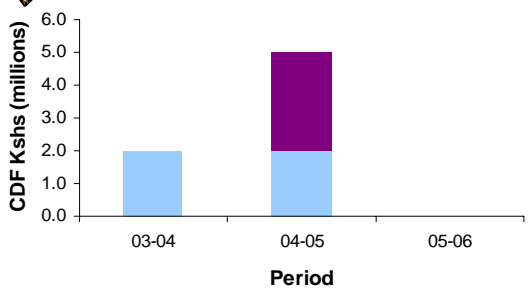


7) Kayole location

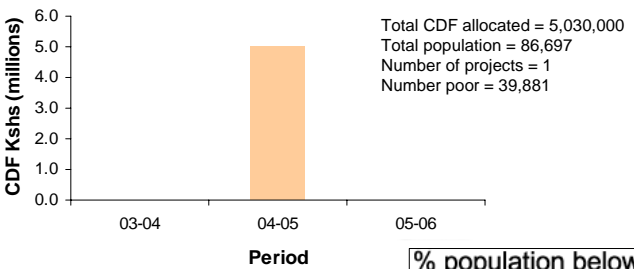


Total CDF allocated = 7,000,000
 Total population = 32,027
 Number of projects = 1
 Number poor = 12,266

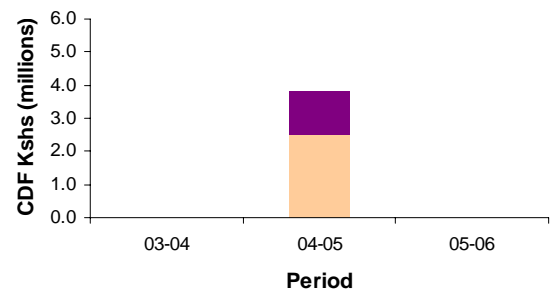
1) Embakasi location



2) Mukuru kwa njenga location



8) Ruai location



Total CDF allocated = 3,833,33
 Total population = 17,531
 Number of projects = 1
 Number poor = 9,256

% population below poverty line		Sector		Other	
	>70		Health		Towns and market centres
	60 - 70		Education		Earth or surface dressing
	50 - 60		Water		Gravel or premix
	40 - 50		Other		Location boundaries
	30 - 40				Parks & forests
	20 - 30				
	<20				

3 0 3 6 Kilometers