

PART 1

IDENTIFICATION OF PROPERTY



LOCATION – 1.A, 1.B, 1.C, 1.D, AND 1.F

The nominated property comprises 11 sites within the country of Australia (1.A).

The name of property for the ensemble of sites is the *'Australian Convict Sites'* (1.C).

Table 1.1: Name of sites, location details and size of sites and buffer zones

| NAME OF SITE | STATE, PROVINCE OR REGION (1.B) | GEOGRAPHICAL COORDINATES (1.D) | AREA (1.F) (to nearest .00 hectare) | BUFFER ZONE | TOTAL |
|--|---------------------------------|--------------------------------|--|----------------|----------------|
| Kingston and Arthur's Vale Historic Area ('KAVHA') | Norfolk Island | S 29° 03'12" E 167° 57'31" | 225.00 | See Part 5.D | 225.00 |
| Old Government House and Domain ('Old Government House') | New South Wales | S 33° 48'35" E 150° 59'42" | 37.25 | 29.03 | 66.28 |
| Hyde Park Barracks | New South Wales | S 33° 52'10" E 151° 12'45" | 0.50 | 1.66 | 2.16 |
| Brickendon–Woolmers Estates ('Brickendon–Woolmers') | Tasmania | S 41° 37'30" E 147° 08'30" | 233.52 | 322.08 | 555.60 |
| Darlington Probation Station ('Darlington') | Tasmania | S 42° 34'54" E 148° 04'12" | 361.00 | 1968.28 | 2329.28 |
| Old Great North Road | New South Wales | S 33° 22'42" E 150° 59'40" | 258.64 | 135.08 | 393.72 |
| Cascades Female Factory ('Cascades') | Tasmania | S 42° 53'37" E 147° 17'57" | 0.60 | 7.09 | 7.69 |
| Port Arthur Historic Site ('Port Arthur') | Tasmania | S 43° 08'52" E 147° 51'05" | 146.00 | 1216.51 | 1362.51 |
| Coal Mines Historic Site ('Coal Mines') | Tasmania | S 42° 59'1" E 147° 42'59" | 214.00 | 138.47 | 352.47 |
| Cockatoo Island Convict Site ('Cockatoo Island') | New South Wales | S 33° 50'51" E 151° 10'19" | 20.00 | 47.22 | 67.22 |
| Fremantle Prison | Western Australia | S 32° 03'18" E 115° 45'13" | 6.00 | 18.00 | 24.00 |
| Total | | | 1502.51 | 3883.42 | 5385.93 |

| CURRENT TITLE | CONVICT ERA TITLE | DESCRIBED IN NOMINATION AS |
|-------------------|-------------------|----------------------------|
| New South Wales | New South Wales | NSW |
| Tasmania | Van Diemen's Land | VDL |
| Western Australia | Swan River Colony | WA |

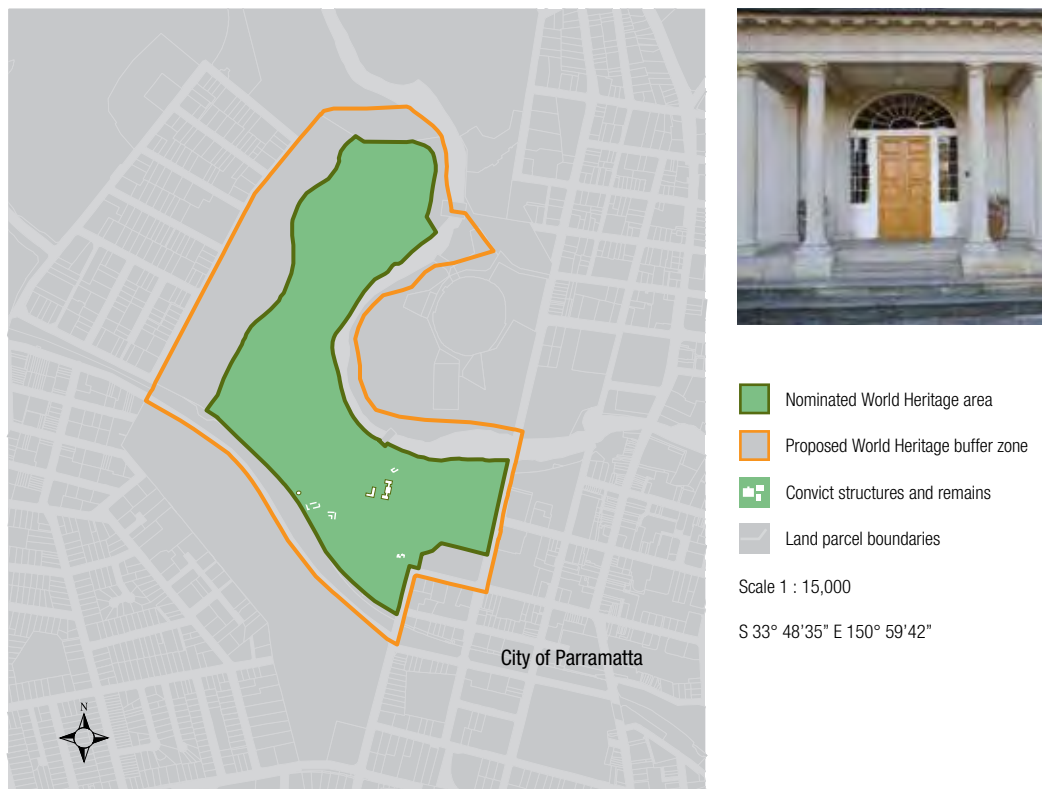
1.E MAPS AND PLANS

1.E (i) Table 1.2: a topographic map showing the boundaries of the nominated property and buffer zone of each site. See 5.D for an explanation of the buffer zones.

Kingston and Arthur's Vale Historic Area, Norfolk Island



Old Government House and Domain, NSW





Hyde Park Barracks, NSW



- Nominated World Heritage area
- Proposed World Heritage buffer zone
- Convict structures and remains
- Land parcel boundaries

Scale 1 : 4,000

S 33° 52'10" E 151° 12'45"

Brickendon–Woolmers Estate, Tasmania



- Nominated World Heritage area
- Proposed World Heritage buffer zone
- Convict structures and remains
- Land parcel boundaries
- Water courses

Scale 1 : 25,000

S 41° 37'30" E 147° 08'30"



Darlington Probation Station, Tasmania



- Nominated World Heritage area
- Proposed World Heritage buffer zone
- Convict structures and remains
- Land parcel boundaries
- Ocean

Scale 1 : 60,000

S 42° 34'54" E 148° 04'12"

Cascades Female Factory, Tasmania



- Nominated World Heritage area
- Proposed World Heritage buffer zone
- Convict structures and remains
- Land parcel boundaries

Scale 1 : 3000

S 42° 53'37" E 147° 17'57"

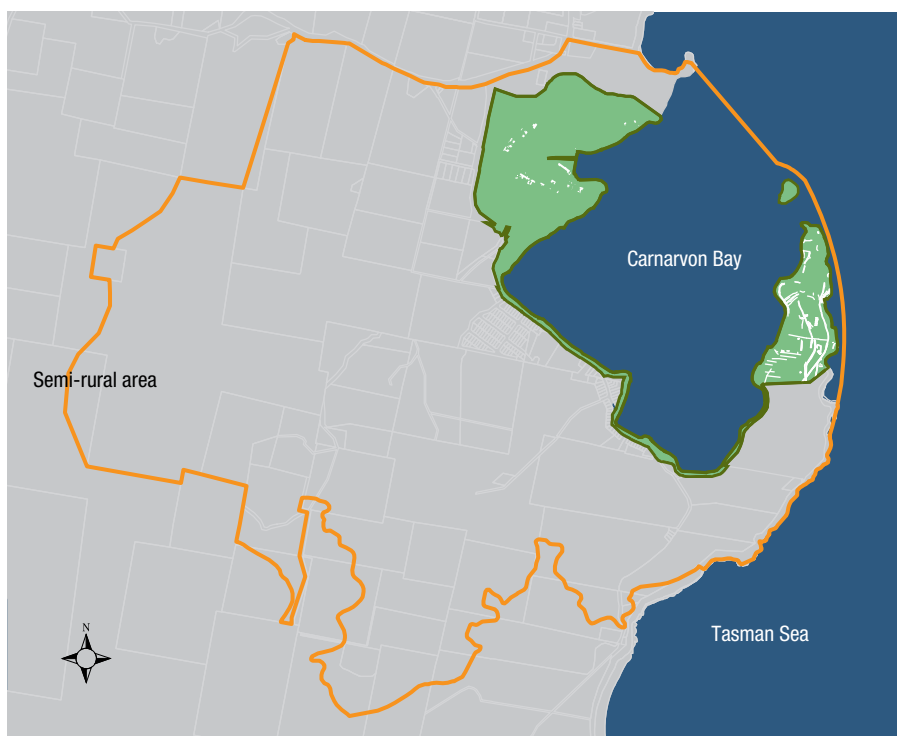
Old Great North Road, NSW



- Nominated World Heritage area
- Proposed World Heritage buffer zone
- Convict Structures
- Land parcel boundaries
- Old Great North Road
- Finch's Line
- Water course

Scale 1 : 34,000
 S 33° 22'42" E 150° 59'40"

Port Arthur Historic Site, Tasmania



- Nominated World Heritage area
- Proposed World Heritage buffer zone
- Convict structures and remains
- Land parcel boundaries
- Ocean

Scale 1 : 36,000
 S 43° 08'52" E 147° 51'05"

Coal Mines Historic Site, Tasmania



- Nominated World Heritage area
- Proposed World Heritage buffer zone
- Convict structures and remains
- Land parcel boundaries
- Ocean

Scale 1 : 15,000

S 42° 59'1" E 147° 42'59."

Cockatoo Island Convict Site, NSW



- Nominated World Heritage area
- Proposed World Heritage buffer zone
- Convict structures and remains
- Land parcel boundaries
- Ocean





Scale 1 : 28,000

S 33° 50'51" E 151° 10'19"



Fremantle Prison, Western Australia



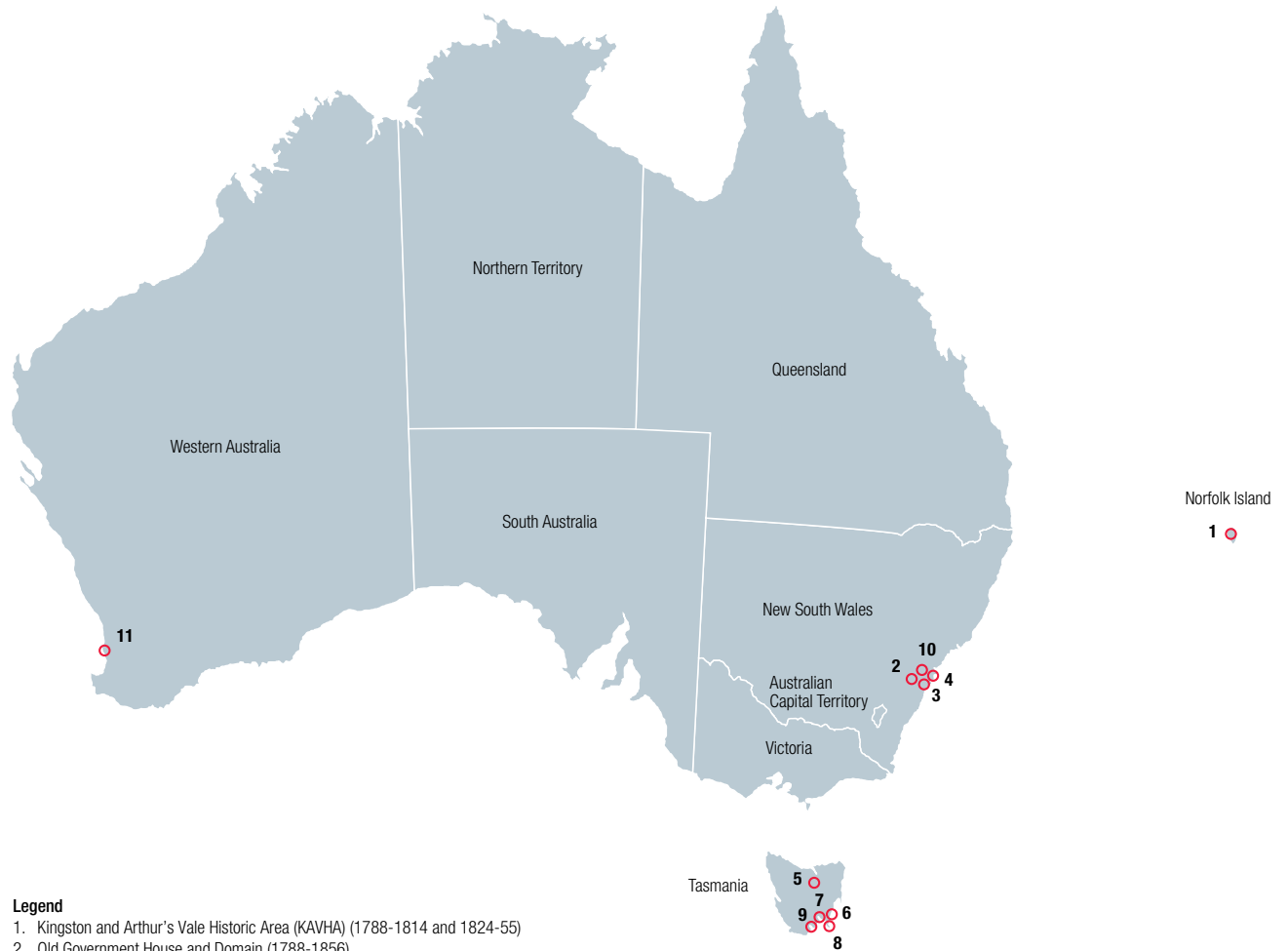
-  Nominated World Heritage area
-  Proposed World Heritage buffer zone
-  Convict structures and remains
-  Land parcel boundaries

Scale 1 : 5,000

S 32° 03'18" E 115° 45'13"



1.E (ii) Location of nominated convict sites within Australia.



1.E (iii) Pictorial site maps showing the individual features of each site are shown after Part 2.B.

