

LEGEND

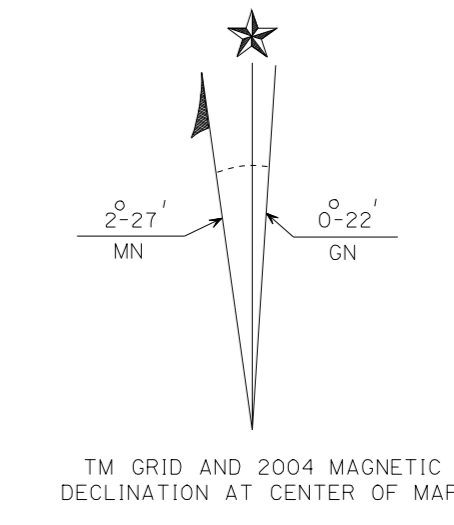
- ROADS AND ROADWAY FEATURES**
- UNIMPROVED ROAD
 - GRAVEL AND DRAINED ROAD
 - GRAVEL, STONE OR SOIL ROAD
 - 2 LANE PAVED STATE ROUTE
 - 4 LANE DIVIDED STATE ROUTE
 - 4 LANE UNDIVIDED STATE ROUTE
 - OTHER 2 LANE PAVED ROADS
 - OTHER 4 LANE DIVIDED PAVED ROADS
 - OTHER 4 LANE UNDIVIDED PAVED ROADS
 - SIDE ROADS AND STREETS
 - INTERCHANGE
- ROAD SYSTEM DESIGNATION**
- INTERSTATE HIGHWAY SYSTEM
 - U.S. NUMBERED SYSTEM
 - STATE HIGHWAY SYSTEM
 - COUNTY ROAD NUMBER
 - NATIONAL FOREST HIGHWAY
 - INTERCHANGE EXIT NUMBER
- NAVIGATION**
- FERRY (FF-FREE) (F-TOLL)
 - LIGHT - NAUTICAL
 - LEIGHOUSE
 - NAVIGABLE STREAM
 - NAVIGABLE STREAM-LOCK AND DAM
 - LEVEL
- CITY AND VILLAGE CENTERS**
- STATE CAPITAL
 - COUNTY SEAT
 - OTHER TOWNS AND VILLAGES
 - INCORPORATED CITY OR TOWN
- MISCELLANEOUS STRUCTURES**
- DAM WITH HEAD
 - HIGHWAY TUNNEL
 - DAUSEWAY
 - MISCELLANEOUS STRUCTURE
 - FORD-ROAD ESTABLISHED
 - GATE ACROSS ROAD
- PUBLIC SERVICE FACILITIES**
- COURTHOUSE
 - POST OFFICE
 - WATER TANK OR STAND PIPE
 - PIPE LINE-GAS
 - PIPE LINE-OIL
 - PIPE LINE-PETROLEUM
 - TRANSMISSION LINE
 - PUMP STATION
 - UNDERGROUND TELEPHONE CABLE
 - RADIO OR TELEVISION STATION
 - HIGHWAY GARAGE
 - DEPARTMENT OF TRANSPORTATION OFFICE
 - RADIO, MICROWAVE TOWER, ETC.
 - POLICE OR SHERIFF STATION
 - STATE TROOPER HEADQUARTERS
 - FIRE STATION
- CONSERVATION AND RECREATION**
- ROADSIDE PARK-PICNIC GROUNDS
 - PLAYGROUND-BALL FIELDS, ETC.
 - BATHING BEACH OR SWIMMING POOL
 - SCENIC STATE OVERLOOK
 - CAMP OR LODGE
 - FOREST RANGER STATION
 - OBSERVATION OR LOOKOUT TOWER
 - PROMINENT PEAK AND LOOKOUT TOWER
 - FISH HATCHERY-POND
 - GAME PRESERVE
 - GOLF COURSE OR COUNTRY CLUB
 - YACHT CLUB OR MARINA
 - AMUSEMENT PARK OR MALL
 - FAIRGROUND, RODE TRACK OR SPEEDWAY
 - HISTORIC SITE OR MUSEUM
 - COVERED BRIDGE
 - LIFE SAVING STATION
 - COAST GUARD STATION
 - GAME FARM
 - WALLE TO FALLS-RECREATION CENTER
 - HORSEBACK RIDING AND SKATING
- RAILROADS**
- RAILROADS ON QUARTERPOSITION
 - RAILROAD STATION
 - GRADE CROSSING
 - RAILROAD ABOVE
 - RAILROAD BELOW
 - RAILROAD BRIDGE
 - RAILROAD TUNNEL
 - ABANDONED RAILROAD
- HIGHWAY BRIDGES**
- HIGHWAY BRIDGE-GENERAL
 - DRAWBRIDGE
 - ARCH BRIDGE
 - TRUSS OR BRIDGE (S-STEEL/WOOD)
 - CANTILEVER BRIDGE
 - HIGHWAY GRADE SEPARATION
- AIRPORTS**
- AIRPORT-GENERAL
 - MILITARY AIRFIELD
 - AIRPORT-COMPLEX FACILITIES
 - AIRPORT-LIMITED FACILITIES
 - HELIPORT
 - LANDING AREA OR STRIP
- INDUSTRIAL**
- INDUSTRIAL PARK
 - MINE-SHAFT OR DRIFT
 - MINE OPENING
 - OIL OR GAS WELL
 - STORAGE TANK
 - PUMPING STATION-OIL OR GAS
 - GASOLINE OR PUMPING STATION
- DRAINAGE AND NATURAL FEATURES**
- NARROW STREAM
 - WIDE STREAM-DAM
 - DAYSWAY
 - MISCELLANEOUS STRUCTURE
 - FORD-ROAD ESTABLISHED
 - GATE ACROSS ROAD
 - WATERFALL
 - MOUNTAIN RANGE
 - SINK
- CHURCHES, CEMETERIES, ETC.**
- CHURCH
 - CHURCH AND SCHOOL
 - CEMETERY
 - CHURCH AND CEMETERY
 - NURSING OR REST HOME
 - HOSPITAL
- EDUCATIONAL AND CORRECTIONAL**
- SCHOOLHOUSE
 - INTERMEDIATE SCHOOL
 - TOWN HALL OR COMMUNITY CENTER
 - AGRICULTURAL EXPERIMENT STATION
 - PRESON OR CORRECTIONAL INSTITUTION
- BOUNDARIES**
- STATE BOUNDARY
 - COUNTY BOUNDARY
 - INCORPORATED CITY BOUNDARY
 - TOWNSHIP LINE
 - LAND GRANT LINE
 - WILDLIFE MANAGEMENT AREA
 - NATIONAL OR STATE FOREST BOUNDARY
 - STATE PARK BOUNDARY
 - MILITARY RESERVATION BOUNDARY
- MISCELLANEOUS**
- ARMORY
 - LANDFILL
 - SEWER OR SANITARY PLANT
 - AUTOMOBILE JUNKYARD
 - BEAR OR OTHER WILDLIFE
 - BEST AREA OR WELCOME CENTER
 - TRANSMISSION STATION
 - RF STATION
 - FM-ORPS STATION
 - TRANSMISSION-ORPS STATION
 - MM-TRANSMISSION-ORPS STATION
 - BEAR MARKER ELEVATION
 - DOT INDICATES ACTUAL LOCATION
 - WALLE TO FALLS-RECREATION CENTER
 - NOT AVAILABLE

CITY, MILITARY AND OTHER RELATED BOUNDARIES ARE PLOTTED USING ALL AVAILABLE DESCRIPTIONS AT DATE OF REVISION. THE ALABAMA DEPARTMENT OF TRANSPORTATION CANNOT ACCEPT RESPONSIBILITY FOR INACCURACIES RESULTING FROM UNDETERMINED OR UNKNOWN DATA.

COPIES OF THIS MAP ARE AVAILABLE TO THE PUBLIC AT NOMINAL COST AT THE ALABAMA DEPARTMENT OF TRANSPORTATION MAP SALES OFFICE
P.O. BOX 2000
1409 COLISEUM BOULEVARD
MONTGOMERY, ALABAMA 36102

DUE TO THE SCALE OF THIS MAP THE ALABAMA DEPARTMENT OF TRANSPORTATION AND ITS AFFILIATES ASSUME NO RESPONSIBILITY FOR INACCURACIES IN ROAD ALIGNMENTS, CONFIGURATION OF INTERSECTIONS, AND OTHER RELATED DATA.

THE ALABAMA DEPARTMENT OF TRANSPORTATION AND ITS AFFILIATES DO NOT SPECIFY OWNERSHIP OR MAINTENANCE OF ANY ROADS OR OTHER FEATURES DEPICTED ON THIS MAP.

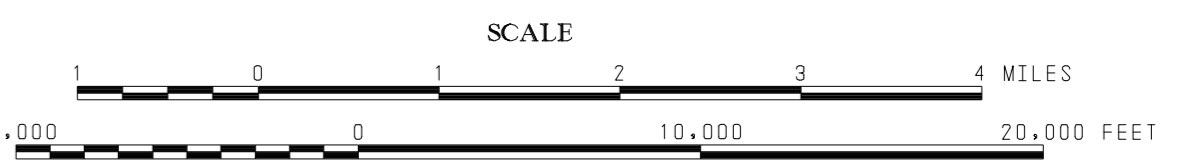


TM GRID AND 2004 MAGNETIC DECLINATION AT CENTER OF MAP

COUNTY POPULATION, 2000 CENSUS 111,064
COUNTY AREA IN SQUARE MILES 582

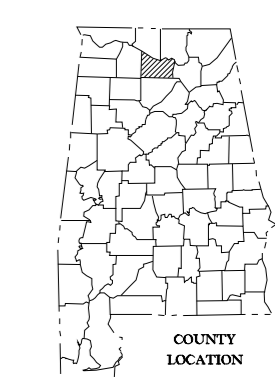
**GENERAL HIGHWAY MAP
MORGAN COUNTY
ALABAMA**

PREPARED BY THE
ALABAMA DEPARTMENT OF TRANSPORTATION
BUREAU OF TRANSPORTATION PLANNING
SURVEYING AND MAPPING DIVISION
IN COOPERATION WITH THE
U.S. DEPARTMENT OF TRANSPORTATION
FEDERAL HIGHWAY ADMINISTRATION



2004

Control by NATIONAL OCEAN SURVEY AND ALABAMA DEPARTMENT OF TRANSPORTATION
Transverse Mercator Projection, 1927 North American Datum, 10,000 foot grid based on Alabama (WEST) rectangular coordinate system
Compiled by photogrammetric methods from aerial photographs taken 1997. Field examination 2002.
Prepared and plotted from the computer aided drafting and design system.



COPYRIGHT STATE OF ALABAMA