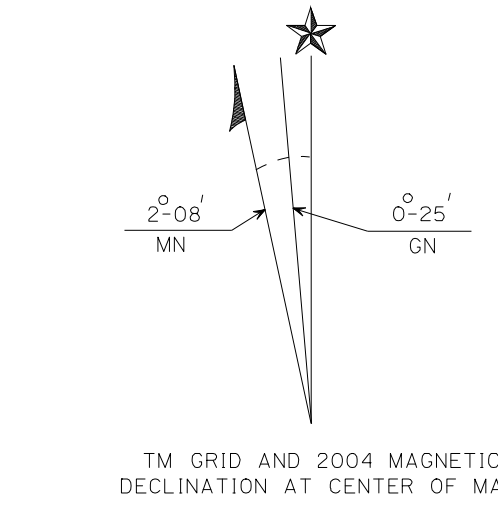


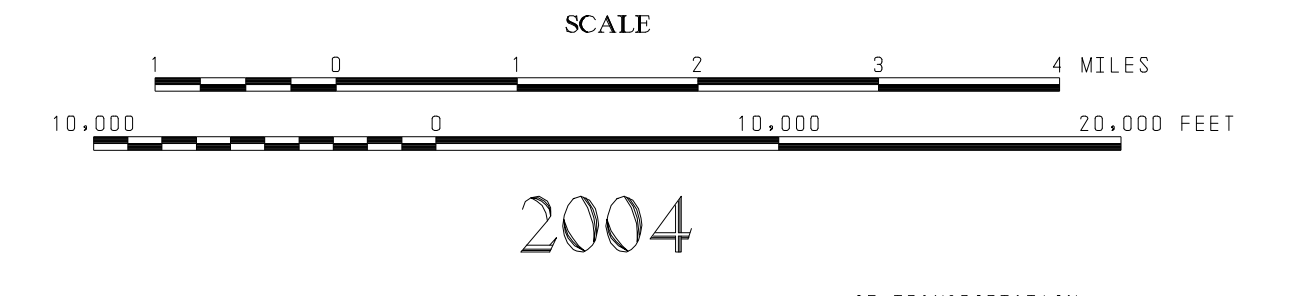
LEGEND

ROADS AND ROADWAY FEATURES	RAILROADS	PUBLIC SERVICE FACILITIES	CHURCHES, CEMETERIES, ETC.
ROAD SYSTEM DESTINATION	HIGHWAY BRIDGES	CONSERVATION AND RECREATION	EDUCATIONAL AND CORRECTIONAL
NAVIGATION	AIRPORTS	INDUSTRIAL	BOUNDARIES
CITY AND VILLAGE CENTERS	MISCELLANEOUS STRUCTURES	DRAINAGE AND NATURAL FEATURES	MISCELLANEOUS



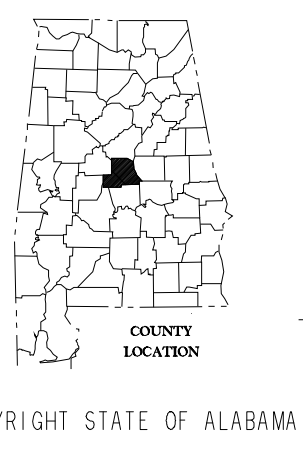
GENERAL HIGHWAY MAP CHILTON COUNTY ALABAMA

PREPARED BY THE
ALABAMA DEPARTMENT OF TRANSPORTATION
BUREAU OF TRANSPORTATION PLANNING
SURVEYING AND MAPPING DIVISION
IN COOPERATION WITH THE
U.S. DEPARTMENT OF TRANSPORTATION
FEDERAL HIGHWAY ADMINISTRATION



2004

Control by NATIONAL OCEAN SURVEY and ALABAMA DEPARTMENT OF TRANSPORTATION
Transverse Mercator Projection: 1927 North American Datum, 10,000 foot grid based on Alabama (NAD83) rectangular coordinate system
Compiled by photogrammetric methods from aerial photographs taken 1958. (1:62,500) and 2001.
Prepared and plotted from the computer aided drafting and design system.



THE ALABAMA DEPARTMENT OF TRANSPORTATION AND ITS AFFILIATES ASSUME NO OWNERSHIP OR MAINTENANCE OF ANY ROADS OR OTHER FEATURES DEPICTED ON THIS MAP.

DUE TO THE SCALE OF THIS MAP THE ALABAMA DEPARTMENT OF TRANSPORTATION AND ITS AFFILIATES ASSUME NO RESPONSIBILITY FOR INACCURACIES IN ROAD ALIGNMENTS, IDENTIFICATION OR INTERSECTIONS, AND OTHER RELATED DATA.

CITY, MILITARY AND OTHER RELATED BOUNDARIES ARE PLOTTED USING ALL AVAILABLE DESCRIPTIONS AT DATE OF REVISION. THE ALABAMA DEPARTMENT OF TRANSPORTATION CANNOT ACCEPT RESPONSIBILITY FOR INACCURACIES RESULTING FROM UNRELIABLE OR UNKNOWN DATA.

COPIES OF THIS MAP ARE AVAILABLE TO THE PUBLIC AT NOMINAL COST AT THE ALABAMA DEPARTMENT OF TRANSPORTATION MAP SALES OFFICE
1600 COLLEEN BULLWATER
MONTGOMERY, ALABAMA 36103