

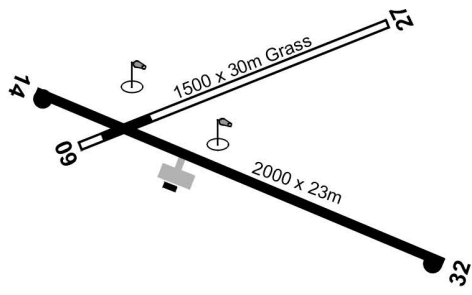
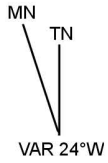
Elev **A/D S31°32.8'**  
**2400 REF PT E028°40.4'**

(K D MATANZIMA) **MTHATHA AERODROME**

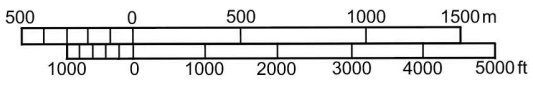
FAULT

**MATANZIMA RADIO 121.3**

**AD-01**  
**EFF 07 July 05**



**09/27 - 4912ft**  
**14/32 - 6562ft**



© AV/DIRECT / 110405

RWY	VASIS	APPROACH	THR	RUNWAY	L. DIST	SLOPE
<b>09 (069°T)</b>					Full	—
<b>27 (249°T)</b>					Full	—
<b>14 (113°T)</b>					Full	—
<b>32 (293°T)</b>					Full	—

OTHER LIGHTING: Nil

CIRCLING OCH

STOPWAYS

RUNWAY AVAILABILITY

1. Caution: Cattle may be present on AD.

CAA South Africa

Rev: AD name.

Nil WGS