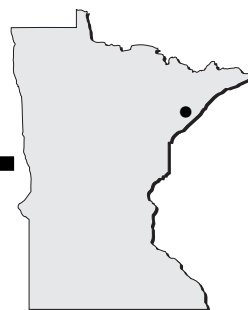


Silver Bay - BFW

www.silverbay.com/airport.htm



Airport Manager: Warren Swarmer - 218-226-4408

Contact Person: Warren Swarmer - 218-226-4408

Chamber of Com: 800-777-7384 -

www.twoharborschamber.com

Aero Cht Coord: 6-M

AWOS/ASOS: 218-226-3537 - NDB 350

MnWAS Loc/Hrs: NA

Attended: Unattended

Fuel: 100LL

Self Service Fuel: Visa, Mastercard

After Hrs Service: 218-353-7372

FBO(s): None

Ground Transport: Call local establishment ahead

Food Service: Beverage vending machine

Dining: Silver Bay - 5 miles:

Northwoods Café - 218-226-3699

Jimmy's Pizza - 218-226-4142

Beaver Bay - 5 miles:

Northern Lights - 218-226-3012

Lemon Wolf Café - 218-226-7225

Blue Anchor Café - 218-226-3101

Lodging: Mariner Motel - 218-226-4488 - 7 miles

Cove Point Lodge - 218-226-3221 - 5 miles

Americinn - 218-226-3170

Airport Events: August Fly-In (see website for events)

Underwing Camp: Yes

Campgrounds: Wildhurst Campgrounds

Split Rock Lighthouse State Park

Tettegouche Campground - 10 miles

Golf Courses: Silver Bay Golf Course - 218-226-3012

Local Attractions: Lake Superior - charter fishing & cruises

Split Rock Lighthouse State Park

Tettegouche State Park

Trails: hiking, cross-country ski, snowmobile, ATV

Hunting

Fishing

Comments: Airport manager additional phone - 218-220-0251

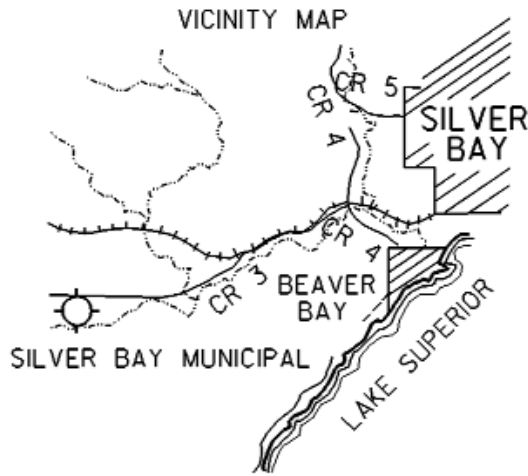
Additional after hours service phone - 218-226-4408

Airport phone - 218-226-3542

FIELD ELEV. 1089'

(BFW)

SILVER BAY



SEC. CH: GREEN BAY (N)

LAT: 47° 14.9'

LONG: 91° 24.9'

COMM: CTAF: 122.9 (L)

AWOS: 350 NDB

MPLS CTR: 134.55

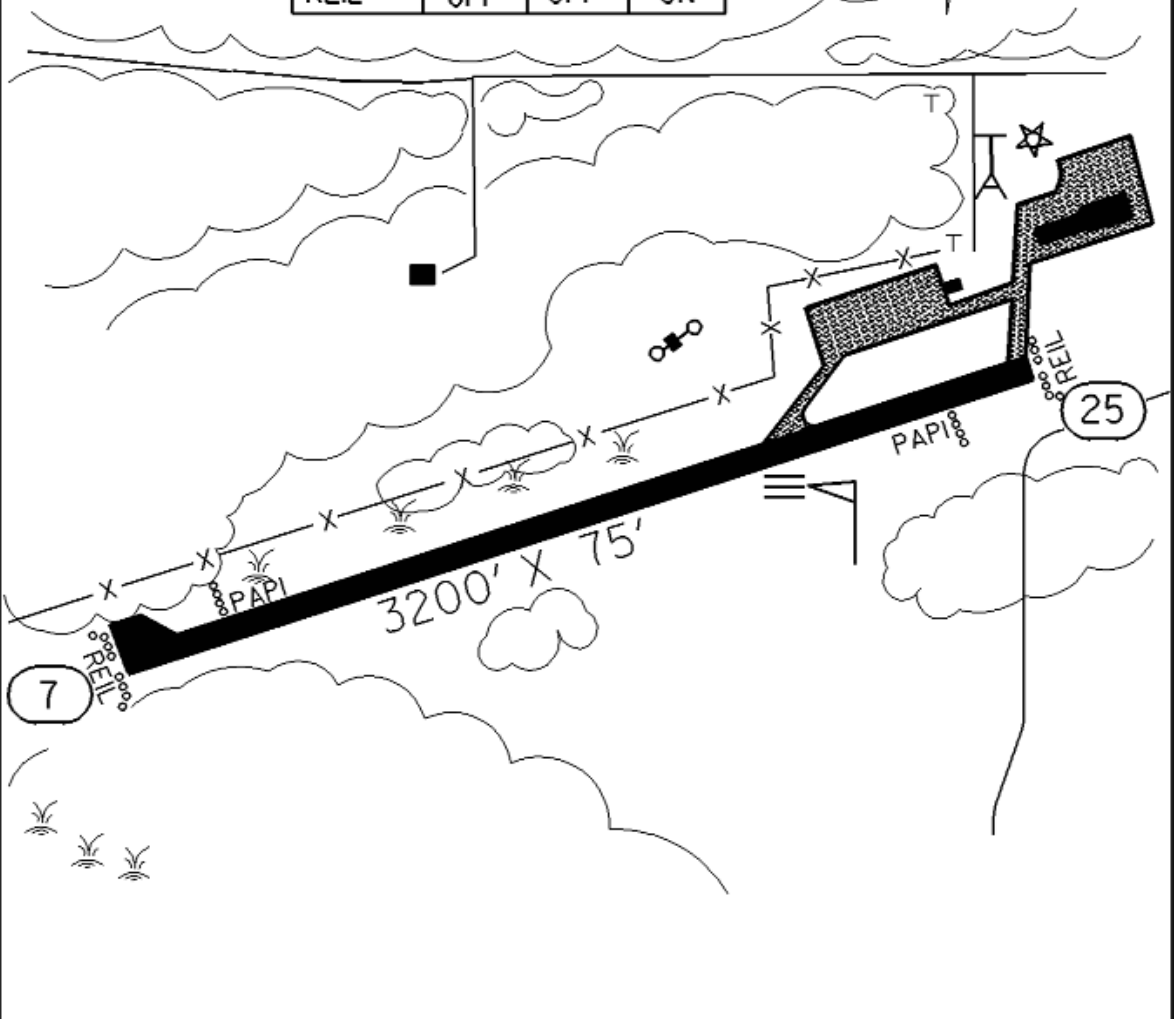
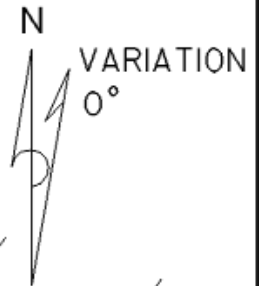
RNAV: (DLH 112.6) R045 D42.0

NDB: (BFW) 350

TPA: 1890' (801')

APPROACH: GPS & NDB

RUNWAY 7 - 25			
CLICKS ON 122.9			
	3	5	7
LIGHTS	LOW	MED	HIGH
PAPI	ON	ON	ON
REIL	OFF	OFF	ON



WAYNE JOHNSON -
SILVER BAY MUNICIPAL AIRPORT

SILVER BAY