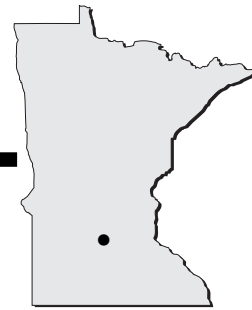


## Glencoe - GYL

---



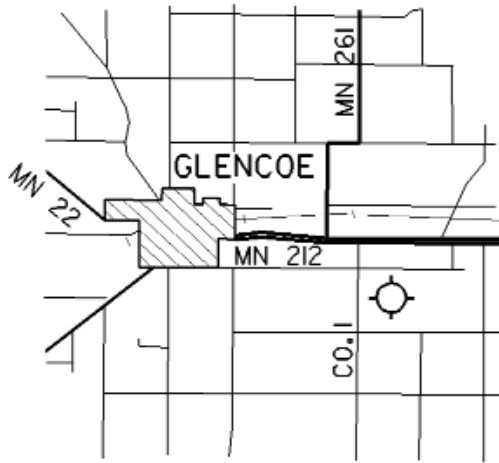
**Airport Manager:** Mark Larson - 320-864-5586 - [mlarson@ci.glencoe.mn.us](mailto:mlarson@ci.glencoe.mn.us)  
**Contact Person:** Mark Larson - 320-864-3643 - [mlarson@ci.glencoe.mn.us](mailto:mlarson@ci.glencoe.mn.us)  
**Chamber of Com:** 320-864-3650 - [www.glencoechamber.com](http://www.glencoechamber.com)  
**Aero Cht Coord:** 11-G  
**AWOS/ASOS:** 320-864-5830 - NDB 407  
**MnWAS Loc/Hrs:** Administration Building - 24 hours  
**Attended:** Unattended  
**Fuel:** 100LL  
**Self Service Fuel:** Visa, Mastercard  
**After Hrs Service:** 320-864-6073  
**FBO(s):** None  
**Ground Transport:** None  
**Food Service:** None  
**Dining:** Bump's Family Restaurant - 320-864-6038 - 2 miles  
Pizza Ranch - 320-864-5321  
Subway - 320-864-2888  
**Lodging:** Super 8 Motel - 320-864-6191 - 2 miles  
**Airport Events:** Young Eagles Flights second weekend of June  
Fly-In - September - Call for Details  
**Underwing Camp:** No  
**Campgrounds:** Oak Leaf Park  
**Golf Courses:** Glencoe Country Club - Holes: 18  
**Local Attractions:** Oak Leaf Park with Wildlife Sanctuary  
**Comments:** Ultralight activity  
EAA Chapter meets third Saturday each month - 10:00 A.M.  
Additional contact person - Mike Drew - 320-864-4636

FIELD ELEV. 992'

(GYL)

GLENCOE

VICINITY MAP



N

SEC. CH: TWIN CITIES (S)

LAT: 44° 45.4'

LONG: 94° 04.9'

COMM: CTAF: 122.8 (L)

AWOS: 407 NDB

MPLS APP: 125.0

RNAV: (DWN 109.0) RI34 D25.5

NDB: (GYL) 407

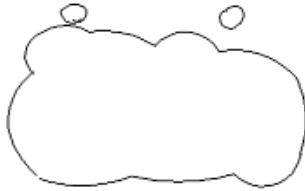
TPA: 1792' (800')

APPROACH: NDB

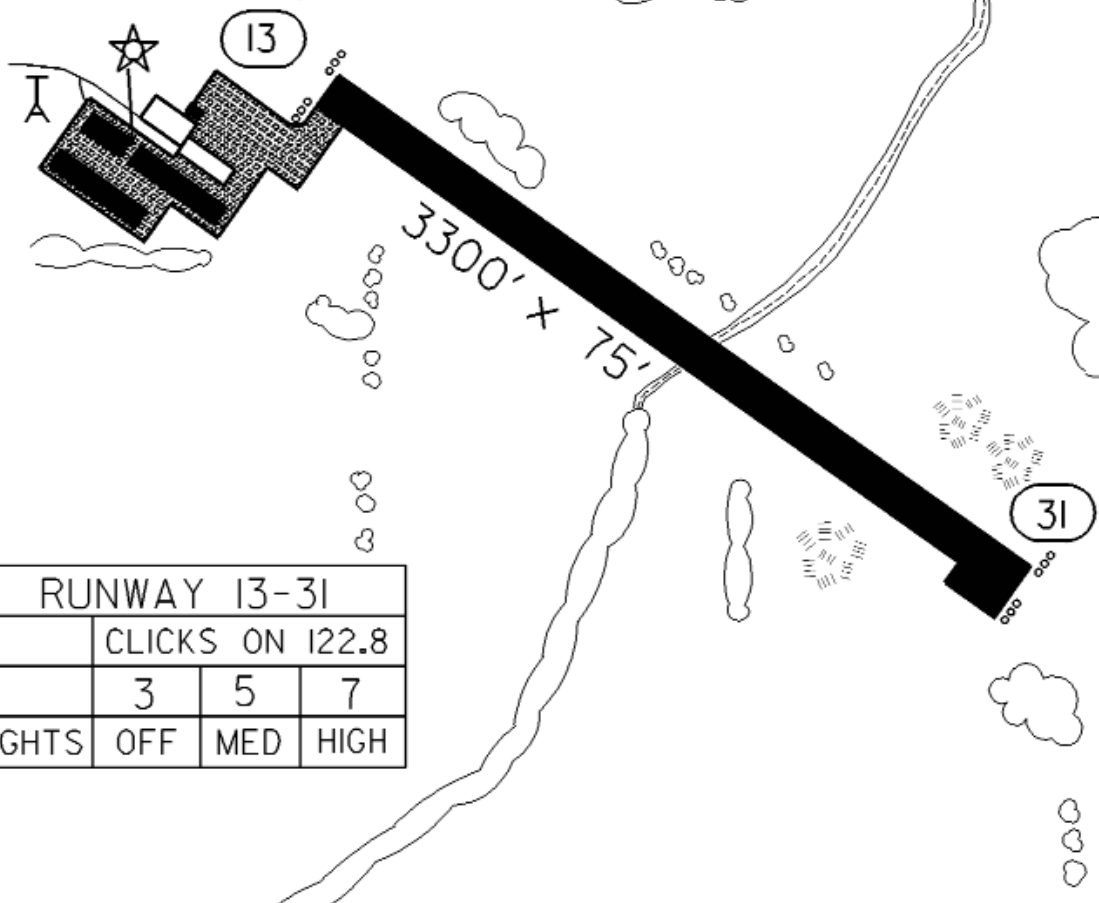
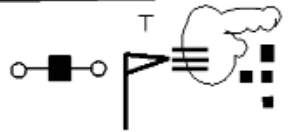


N

VARIATION  
3° E



TWP RD



RUNWAY 13-31			
	CLICKS ON 122.8		
	3	5	7
LIGHTS	OFF	MED	HIGH

GLENCOE MUNICIPAL AIRPORT  
(VERNON PERSCHAU FIELD)

GLENCOE