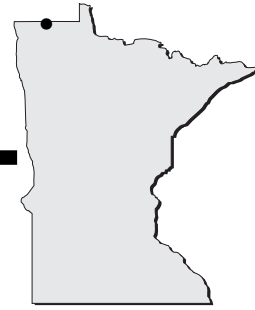


## Pinecreek - 48Y



---

**Airport Manager:** Marlin Elton - 218-463-2030 - [melton@wiktel.com](mailto:melton@wiktel.com)

**Contact Person:** Marlin Elton - 218-463-2030 - [melton@wiktel.com](mailto:melton@wiktel.com)

**Chamber of Com:** None

**Aero Cht Coord:** 3-D

**AWOS/ASOS:** No

**MnWAS Loc/Hrs:** Arrival/Departure Building - 24 hours

**Attended:** Unattended

**Fuel:** 100LL

**Self Service Fuel:** Visa, Mastercard

**After Hrs Service:** None

**FBO(s):** None

**Ground Transport:** None

**Food Service:** None

**Dining:** 20 miles

**Lodging:** AmericInn Motel - 218-463-1045 - 20 miles

**Airport Events:** None reported

**Underwing Camp:** Yes

**Campgrounds:** On airport

**Golf Courses:** Roseau - 20 miles

**Local Attractions:** None reported

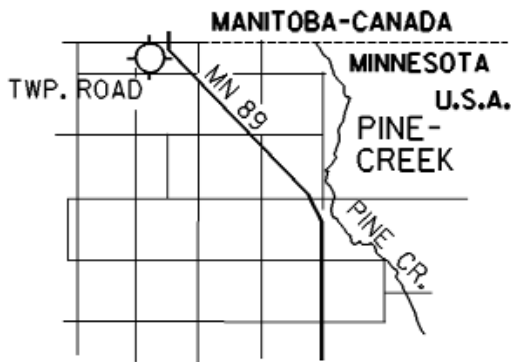
**Comments:** This airport is on the U.S. & Canadian Border. It is served by both U.S. & Canadian Customs Offices (1-204-423-2153). Calls to U.S. Customs 9:00 A.M. to 5:00 P.M. Calls to Canadian Customs 9:00 A.M. to 10:00 P.M. Both Customs monitor Unicom 122.8. Clearing customs requires one hour notice. If visiting the airport, a courtesy call is appreciated.

FIELD ELEV. 1078'

(48Y)

PINECREEK

VICINITY MAP



SEC. CH: TWIN CITIES (N)

LAT: 48° 60.0'

LONG: 95° 59.0'

COMM: CTAF: 122.8 (L)

MPLS CTR: 134.75

RNAV: (ROX 108.8) R303 DI4.3

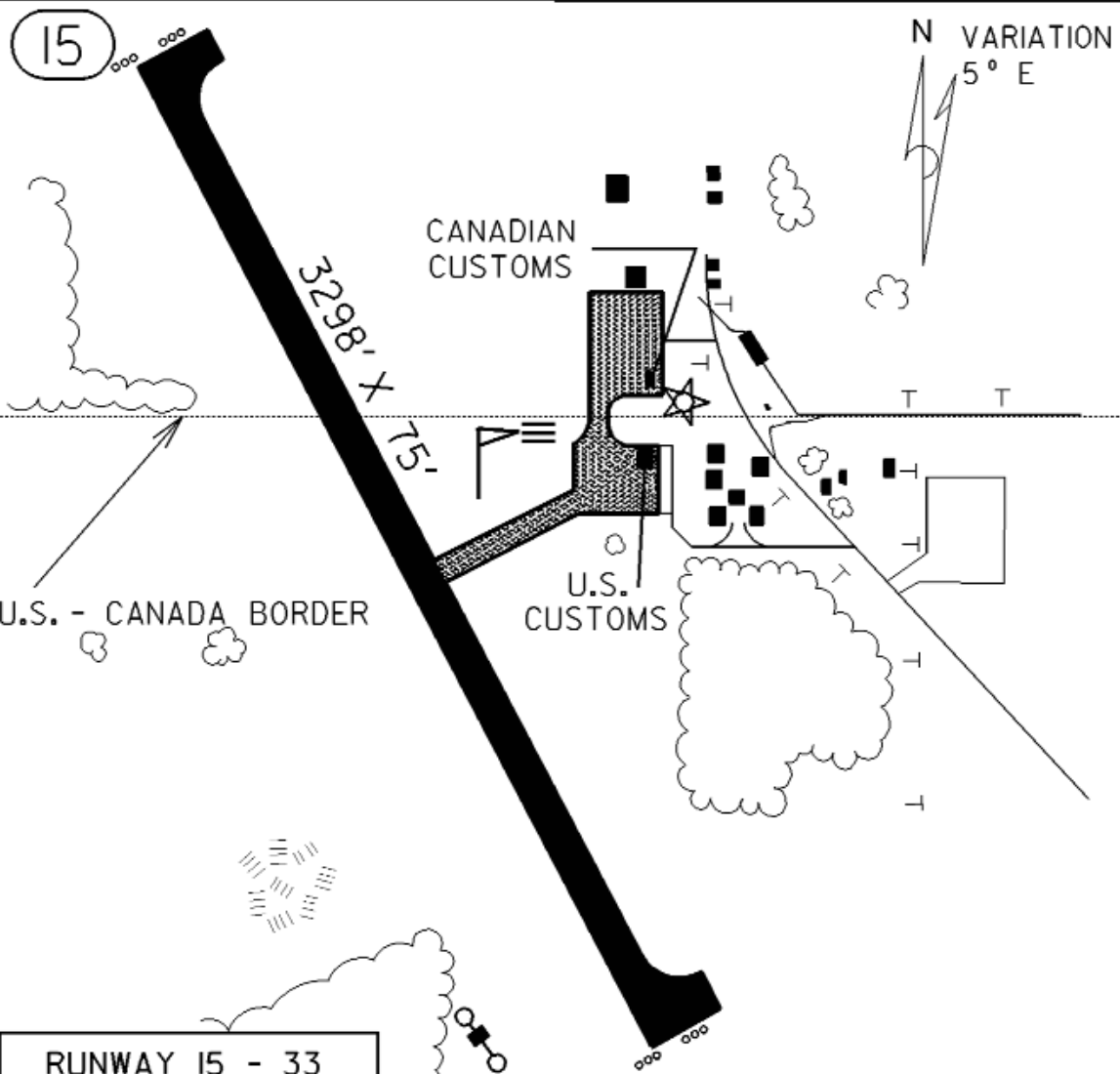
NDB: (PFT) 342

TPA: 1878' (800')



LANDING RIGHTS AIRPORT

APPROACH: GPS, NDB



RUNWAY 15 - 33			
	CLICKS ON 122.8		
	3	5	7
LIGHTS	LOW	MED	HIGH

PINEY - PINECREEK BORDER AIRPORT

PINECREEK