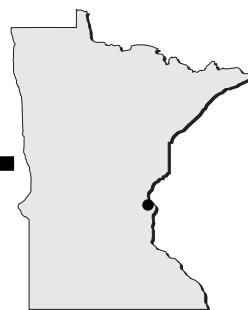


Rush City - ROS

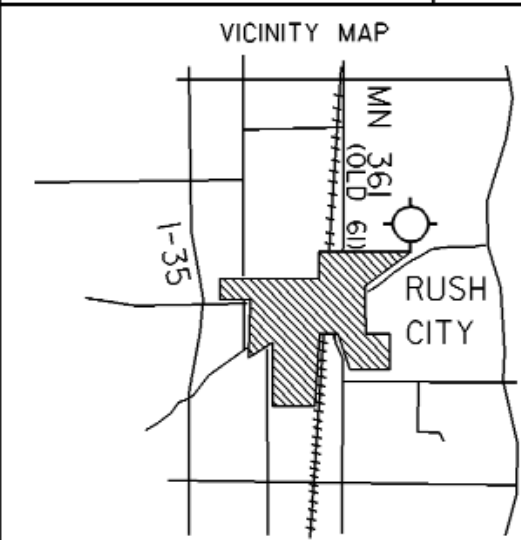


- Airport Manager:** Howard Hanson - 320-282-4190 - howlerbeech18@hughes.net
- Contact Person:** Howard Hanson - 320-358-4743 - howlerbeech18@hughes.net
- Chamber of Com:** 320-358-4743 - www.rushcitychamber.com
- Aero Cht Coord:** 9-J
- AWOS/ASOS:** 320-358-3339 - NDB 282
- MnWAS Loc/Hrs:** Hawk Aviation, Inc. - 24 hours
- Attended:** All/Mon-Fri/0800-1630, All/Sat-Sun/0800-1300
- Fuel:** 100LL, Jet A
- Self Service Fuel:** Visa, Mastercard, Discover
- After Hrs Service:** 320-358-4743
- FBO(s):** Hawk Aviation, Inc. - 320-358-3665 - 122.9 - mark@hawk-aviation.com - www.hawk-aviation.com
Indian Head Airways, Inc. - 320-358-4205 - ihainc@hotmail.com
- Ground Transport:** None
- Food Service:** Snack & soft drink vending (Hawk Aviation, Inc.)
- Dining:** Rriatti's (Delivery) - 320-358-1411 - 1½ miles
Burger King - 320-358-4314 - 2 miles
- Lodging:** AmericInn, North Branch - 651-674-8627 - 12 miles
Super 8, North Branch - 651-674-7074 - 12 miles
Gail Motel, Pine City - 320-629-2559 - 10 miles
Schwartzwald Motel, Pine City - 320-629-2511 - 10 miles
- Airport Events:** Fly-In Breakfast - second weekend in June
- Underwing Camp:** Yes
- Campgrounds:** Rush Lake Resort; Martin's Resort; Rushmore Campgrounds; Rushaven Resort; Lakeview Resort
- Golf Courses:** Pine City Municipal Golf Course
North Branch Golf Course
Brookside Golf Course - Rush City
- Local Attractions:** Rush Lake; St. Croix River; Chisago County Fair; Grand Casino Hinckley
- Comments:** None

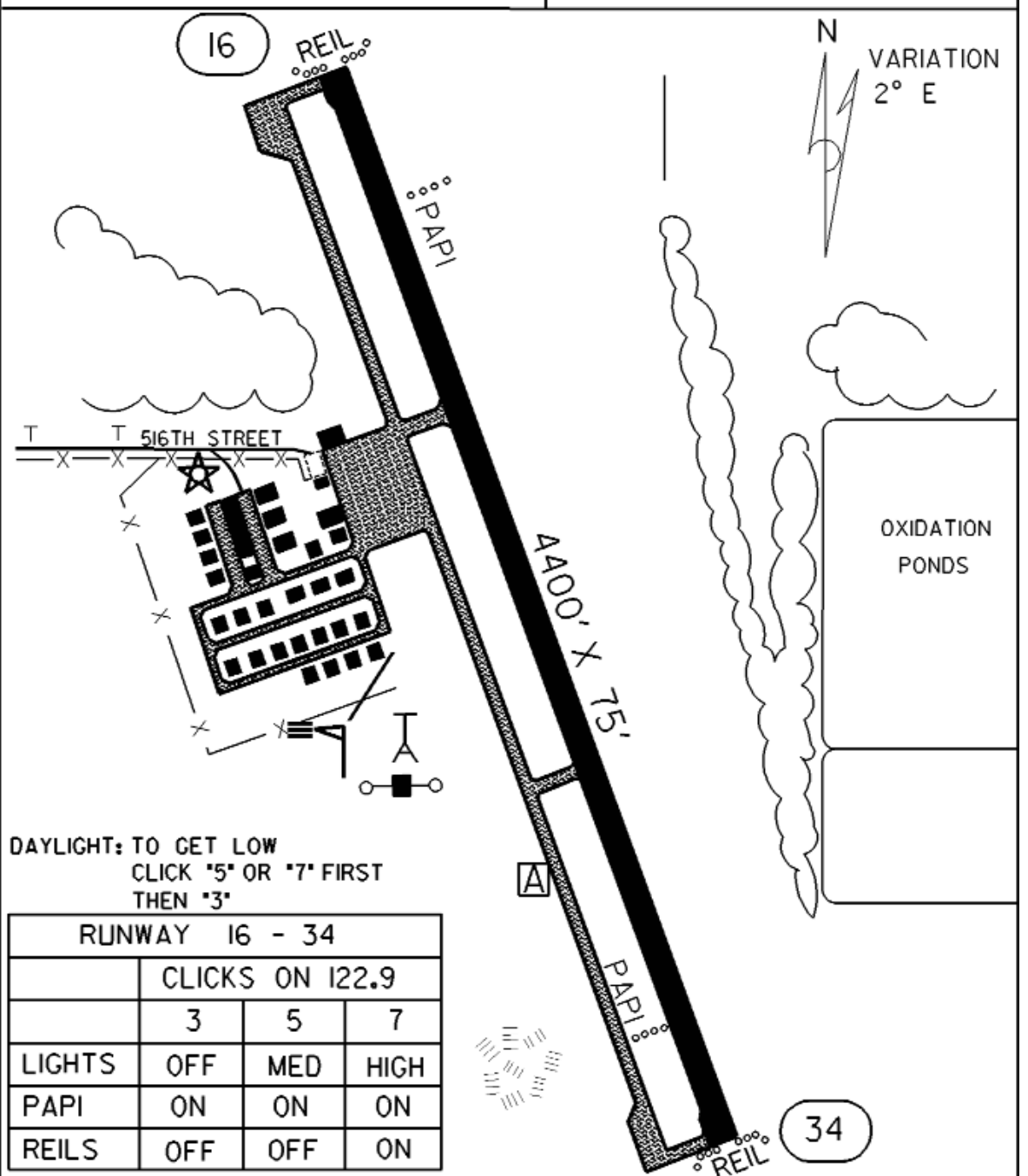
FIELD ELEV. 923'

(ROS)

RUSH CITY



N
 SEC. CH: GREEN BAY (S)
 LAT: 45° 41.9'
 LONG: 92° 57.2'
 COMM: CTAF: 122.9 (L)
 AWOS: 282 NDB
 MPLS CTR: 121.05
 GCO: 121.725
 RNAV: (GEP 117.3) R022 D37.6
 NDB: (ROS) 282
 TPA: 1720' (797')
 APPROACH: GPS & NDB



RUSH CITY REGIONAL AIRPORT

RUSH CITY