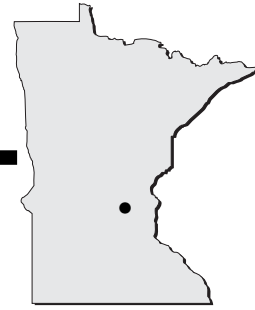


## Maple Lake - MGG

---



**Airport Manager:** Gerald Sawatzke - 320-963-3738  
[cityshop@lakedalelink.net](mailto:cityshop@lakedalelink.net)

**Contact Person:** Gerald Sawatzke - 612-490-8459  
[cityshop@lakedalelink.net](mailto:cityshop@lakedalelink.net)

**Chamber of Com:** 320-963-3161 -  
[www.maplelakechamber.com](http://www.maplelakechamber.com)

**Aero Cht Coord:** 10-H  
**AWOS/ASOS:** 320-963-3300 - VHF 128.325

**MnWAS Loc/Hrs:** Wright Aero, Inc. - same as attendance schedule  
**Attended:** All/All/Daylight  
**Fuel:** 100LL

**Self Service Fuel:** No

**After Hrs Service:** 320-963-5967  
**FBO(s):** Wright Aero, Inc. - 320-963-5094 - 122.8 -  
[billmavencamp@mac.com](mailto:billmavencamp@mac.com) - [www.wrightaeroinc.com](http://www.wrightaeroinc.com)

**Ground Transport:** None  
**Food Service:** None  
**Dining:** Maple Lake Café - 320-963-3907 - 1¾ miles  
Madigan's Pub & Grill, Inc. - 320-963-6660

**Lodging:** Country Inn, Buffalo - 800-456-4000 - 8 miles  
Super 8 of Buffalo - 763-682-5930 - 8 miles  
AmerinInn - Annandale - 800-634-3444 - 7 miles

**Airport Events:** Fly-In - first Sunday after Labor Day

**Underwing Camp:** Yes

**Campgrounds:** Schroeder Resort - 6½ miles

**Golf Courses:** Albion Ridges - 6 miles  
Whispering Pines - 8 miles

**Local Attractions:** Resort area  
Many lakes

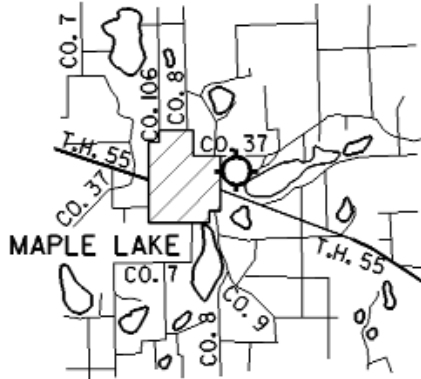
**Comments:** None

FIELD ELEV. 1028'

(MGG)

MAPLE LAKE

VICINITY MAP



SEC. CH: TWIN CITIES (S)

LAT: 45°14.2'

LONG: 93°59.1'

COMM: CTAF: 122.8

AWOS: 128.325 VHF

MPLS APP: 126.5

RNAV: (DWN 109.0) R059 D21.8

TPA: 1828' (800'/828')

APPROACH: GPS & VOR

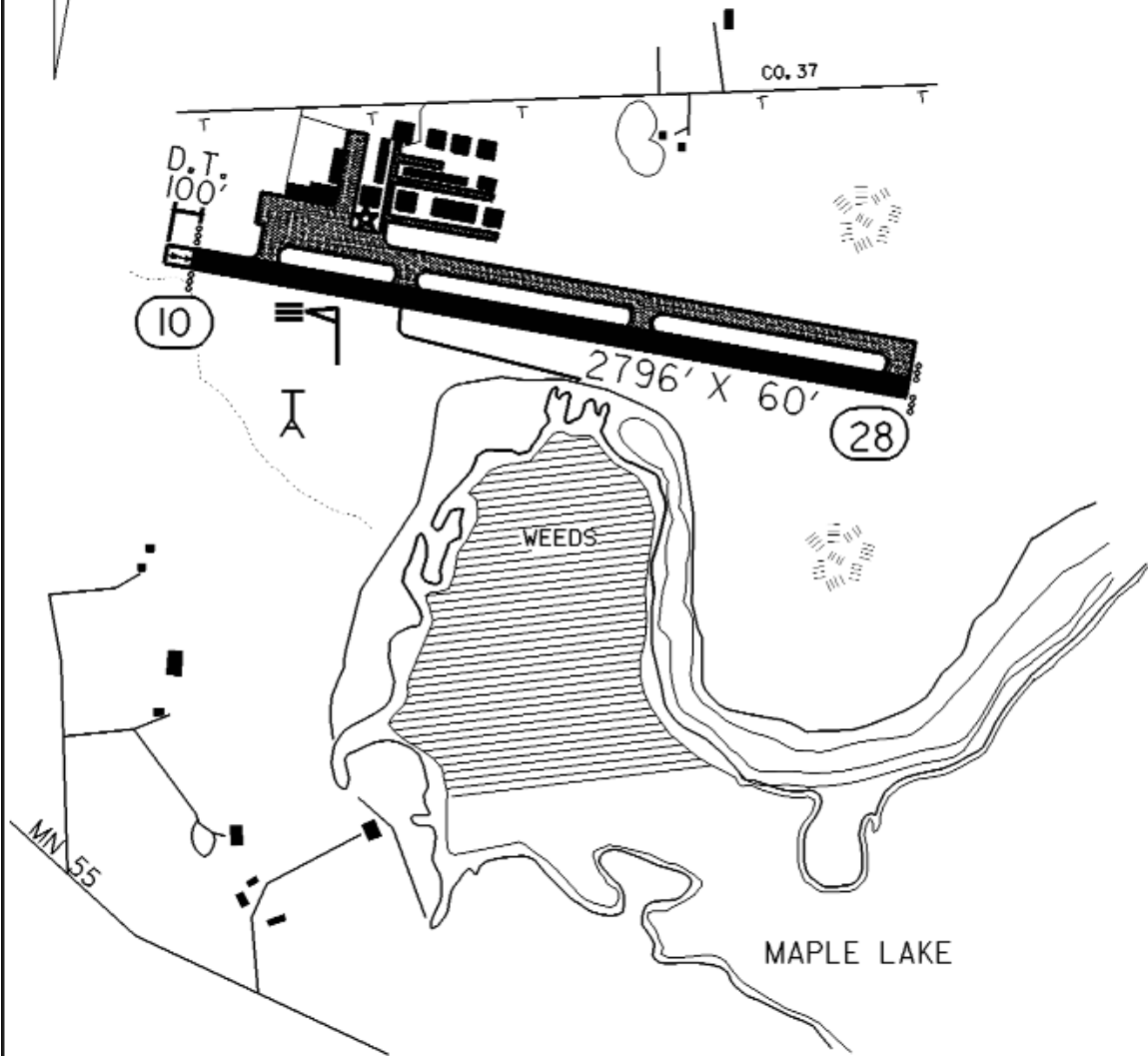


N



VARIATION  
3° E

**RUNWAY LIGHTED  
DUSK TO DAWN**



MAPLE LAKE MUNICIPAL AIRPORT

MAPLE LAKE