

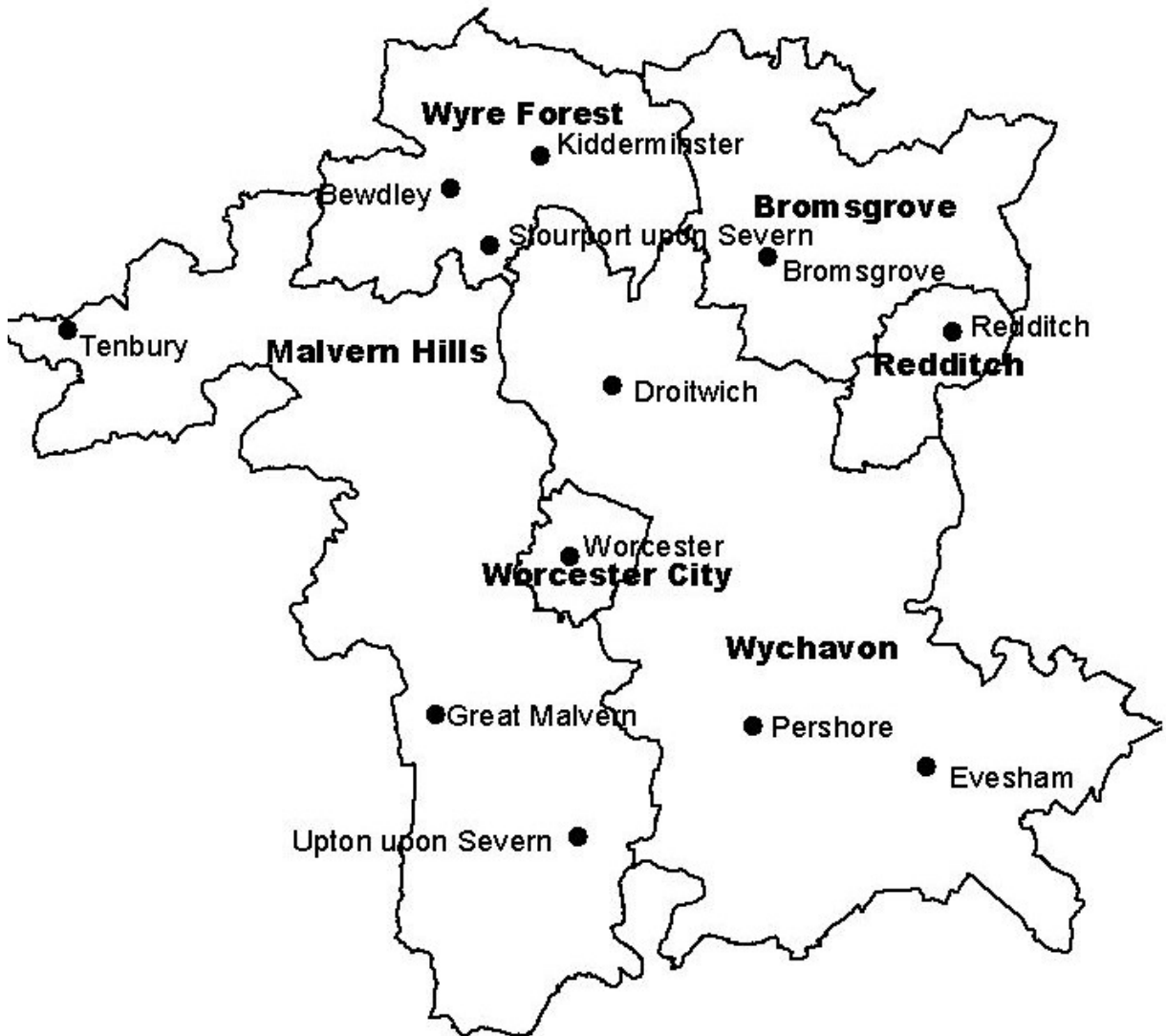


# worcestershire

---

## county council

### 2001 Census Worcestershire County Population Report



## **Contents**

|                                  | Page Number  |
|----------------------------------|--------------|
| Introduction                     | 3            |
| County Summary                   | 4-6          |
| District Populations             | 7            |
| Principal Settlement Populations | 7            |
| <b>Ward Populations</b>          | <b>8-20</b>  |
| Bromsgrove                       | 9-10         |
| Malvern Hills                    | 11-12        |
| Redditch                         | 13-14        |
| Worcester City                   | 15-16        |
| Wychavon                         | 17-18        |
| Wyre Forest                      | 19-20        |
| <b>Parish Populations</b>        | <b>21-32</b> |
| Bromsgrove                       | 22-23        |
| Malvern Hills                    | 24-26        |
| Wychavon                         | 27-30        |
| Wyre Forest                      | 31-32        |
| Further Information              | 32           |

## **Introduction**

Using data from the 2001 Census (which took place on the 29<sup>th</sup> April 2001) this report aims to describe the County of Worcestershire in terms of population and households, and where possible look at the changes in the county over the last ten years.

Population figures from the 2001 Census are comprised of people living in private households as well as people in communal establishments including, residential homes, hospitals, prisons and military bases.

The method used to measure the population in the 2001 Census was carried out slightly differently to previous censuses. The 2001 Census was conducted on a resident basis, so the population was measured on where people usually live. Therefore students and school children who study away from home are counted as resident at their term time address, rather than at their home address.

In the 2001 Census residents who were absent from home on the night of the Census were included on the Census form of their usual home address. Households that were wholly absent were legally required to fill out a census form on their return. This is different to previous censuses, in 1981 wholly absent households were excluded and in 1991 absent residents were included if they voluntarily completed a census form on their return or, where there was enough evidence that the premises were usually occupied, those residents were imputed even where no contact was made with the household.

This report contains 3 sections, firstly a section on Worcestershire County, highlighting key facts for Worcestershire and the six districts. The second and third sections detail the 2001 population of wards and parishes within Worcestershire.

For further information please contact the Research and Intelligence Unit on 01905 728538, or email [census2001@worcestershire.gov.uk](mailto:census2001@worcestershire.gov.uk).

## **Worcestershire County Summary**

At the time of the 2001 Census (April 2001) there were 542,107 people living in Worcestershire (this includes all people who are usually resident). This figure represents an increase in population of 6.4% since 1991.

There has been an increase in the population of each of the 6 districts in Worcestershire since 1991 (see table 1). Redditch has grown by the smallest percentage, a 0.9% increase in population since 1991 whereas Worcester City has grown by 14.2% (an additional 11598 people). However, it must be taken into account that in 2001 students were counted as resident at their term time address, which may explain the large increase of residents in Worcester City.

### **Households**

The 2001 Census counted 223,049 households in Worcestershire in April 2001. The average household size was 2.39, which is slightly higher than the average household size for England and Wales, which is 2.36.

### **Communal Establishments**

In 2001 there were 9284 people living in communal establishments in Worcestershire, which is 1.7% of the population. Malvern Hills district had the most people living in communal establishments, 3.4% of the residents of Malvern Hills live in communal establishments, compared to only 1.8% in England and Wales.

### **Density of Population**

People in Worcestershire were living at an average density of 3.12 persons per hectare on the night of the 2001 Census. Worcester City was the most densely populated district (27.8 persons per hectare) and Malvern Hills was the least densely populated (1.3 persons per hectare).

### **Children and Young Adults**

In April 2001 children (those aged under 16) made up 19.5% of Worcestershire's population. Redditch had the highest percentage of children (21.5% aged under 16) and Malvern Hills had the lowest percentage (18.3% aged under 16).

In 2001 2.4% of Household Reference Persons (HRPs) in Worcestershire were aged 24 or under, this compares to 3.5% in England and Wales. Worcester City had the largest percentage of HRPs who were 24 or under (3.9%) compared to Bromsgrove, which had the least (1.3%).

Of all adults in households who are aged between 16 and 24, 12.3% in Worcestershire have dependent child(ren) aged between 0-4, this compares to 13.2% in England and Wales. Redditch had the largest percentage of adult's aged 16-24 in households with dependent children aged between 0-4 (15.1%), compared to Bromsgrove, which had the least (8.8%).

Not surprisingly the highest proportion of young adults that are full time students live in Worcester City, in 2001 17.6% of 16-24 year olds were full time students compared to 14.5% in England and Wales. Within Worcestershire Redditch had the least number of 16-24 year olds in full time education (13.5%).

Looking at unemployment among young people in 2001, 5.8% of 16-24 year olds in England and Wales were unemployed, which compares favourably to Worcestershire (5.3%). Redditch and Wyre Forest had the highest rates of unemployment among 16-24 year olds in the county, 6.8% and 6.2% respectively.

### **Pensioners**

People of pensionable age made up 19.1% of Worcestershire's total population in 2001, compared to 18.1% in 1991. Malvern Hills had the highest percentage of pensioners, 24% of the population were of pensionable age. Redditch has a much younger population; only 14.2% of the population were pensioners.

The 2001 Census identified 30,557 lone pensioner households in Worcestershire, which was 13.7% of all households in the county, this is slightly less than the figure for England and Wales (14.4%). Not surprisingly, Redditch had the least amount of lone pensioner households (11.1%) and Malvern Hills had the most (15.9%).

### **Economic Characteristics**

In 2001 77.6% of males and 63.8% of females in Worcestershire were economically active which compares favourably to figures for England and Wales (73.8% and 59.5% respectively). The figures in 2001 also compared favourably to data from the 1991 Census, in 1991 76% of males were economically active and 53% of females.

The unemployment rate in Worcestershire in 2001 was 2.6% compared to 3.4% in England and Wales. The male unemployment rate was highest in Redditch (4.3%) and lowest in Malvern Hills (2.4%). For women, Redditch had the highest rate (2.9%), with Malvern Hills and Bromsgrove joint lowest (1.5%).

### **Tenure**

75.5% of all households in Worcestershire in 2001 were privately owned (owned outright or with a mortgage/loan), which is an increase since 1991 when 73.7% of all households were privately owned. Households that were rented from a local authority or housing association accounted for 15% of all houses in Worcestershire in 2001.

By district, the largest percentages of households that were privately owned in 2001 (owns outright or with mortgage/loan) were in Bromsgrove (83%) and the lowest in Redditch (70.6%). However both of these compare favourably to England and Wales, which has an owner occupation rate of 68%.

### **Household Composition**

29.4% of households in Worcestershire contained dependent children according to the 2001 Census, compared to 29% in England and Wales. Redditch had the highest percentage of households containing dependent children (33.2%) and Malvern Hills had the lowest (26.2%). Split down by age, Worcester City had the largest percentage of families' with dependent children aged 0-4.

26.5% of households in Worcestershire were identified as single person households by the 2001 Census. Worcester City had the largest percentage of single person households in the county (29.1%) and Bromsgrove had the least (24.3%).

## **Health**

In Worcestershire 16.7% of the population had a limiting long-term illness compared to 18.2% of the total population in England and Wales. The district with the highest percentage of people with limiting long-term illnesses was Malvern Hills, 18.1% of the population had a LLTI, which is not surprising as Malvern Hills has a high percentage of older people living there.

71.1% of people in Bromsgrove said that their health was good compared to only 67.5% in Wyre Forest. Statistics show that Worcestershire is a fairly healthy place to live, 69.7% of people said that their health was good compared to 68.6% in England and Wales.

## **Unpaid Care**

In 2001 10.5% of the population of Worcestershire were providing some sort of unpaid care to dependents, of these 18% were providing 50 or more hours of unpaid care a week. Residents in Bromsgrove provided the most unpaid care, 11.6% of the population provided some form of unpaid care compared to Worcester City where 9.3% of the population were classified as unpaid carers.

## **Ethnic Group**

Since 2001 the number of people from ethnic minority groups has risen. In 1991 1.5% of the population of Worcestershire were from an ethnic minority group, by 2001 this figure had increased to 2.5%. The Asian Pakistani group was the largest ethnic group in Worcestershire, accounting for 0.5% of the population. By district, the Asian Pakistani group was the largest ethnic group in Worcester City and in Redditch. 1.9% of the population of Redditch and 1.3% of the population of Worcester City is Asian Pakistani.

## **Religion**

For the first time in a census a question on religion was included. Surprisingly 12.6% of the population in Worcestershire said that they had no religion at all. Redditch and Worcester City had the highest percentage of Muslim's across Worcestershire. 2.4% of the population in Redditch and 1.8% in Worcester City are Muslim. In England and Wales 3% of the population stated their religion as Muslim.

Table 1

Population by District April 2001

| Area                  | Population 2001 Census | Population 1991 Census | Actual Change 1991-2001 | % Change 1991-2001 |
|-----------------------|------------------------|------------------------|-------------------------|--------------------|
| <b>Worcestershire</b> | <b>542107</b>          | <b>509578</b>          | <b>32529</b>            | <b>6.38</b>        |
| Bromsgrove*           | 87837                  | 83232                  | 4605                    | 5.53               |
| Malvern Hills*        | 72172                  | 69955                  | 2217                    | 3.17               |
| Redditch              | 78807                  | 78106                  | 701                     | 0.9                |
| Worcester City        | 93353                  | 81755                  | 11598                   | 14.2               |
| Wychavon              | 112957                 | 101716                 | 11241                   | 11.05              |
| Wyre Forest           | 96981                  | 94814                  | 2167                    | 2.29               |

\*Affected by significant boundary change. Figures for Bromsgrove and Malvern Hills are estimates of 1991 population using 2001 boundaries to enable a comparison with 2001 data to be made.

Table 2

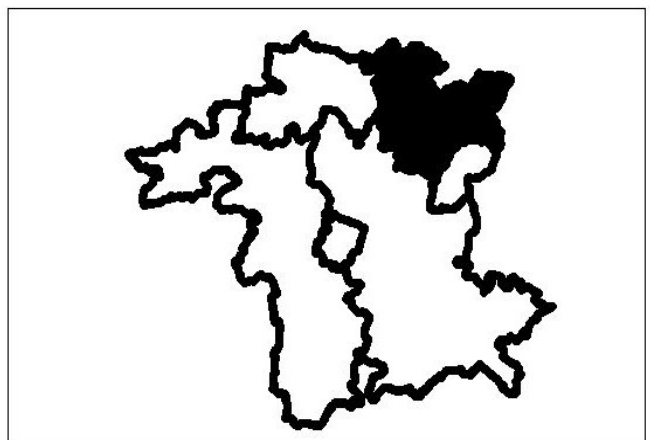
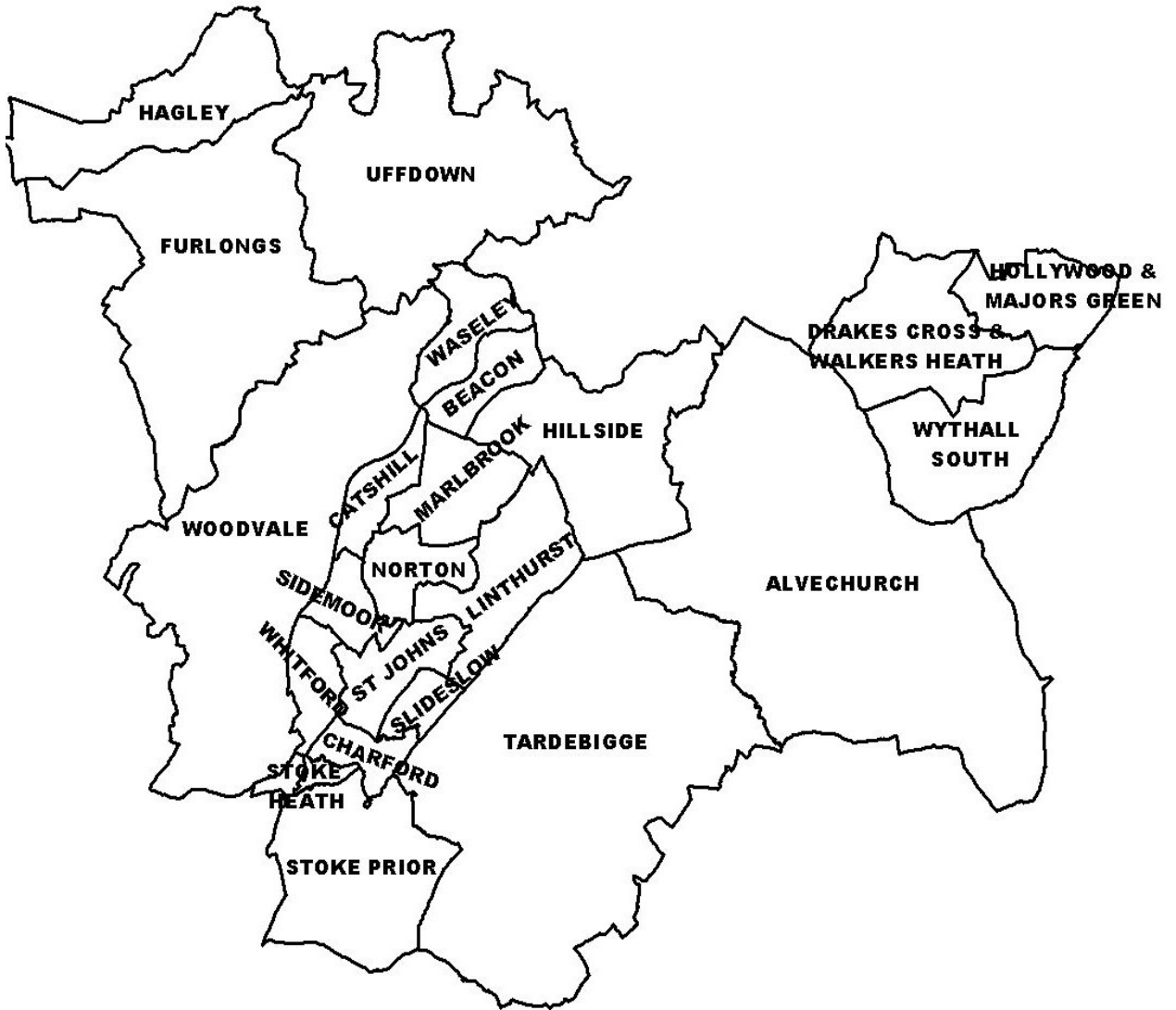
Population of principal settlements April 2001

| Principal Towns                  | Population 2001 | Number of Households 2001 |
|----------------------------------|-----------------|---------------------------|
| Bewdley                          | 5203            | 2181                      |
| Kidderminster                    | 55182           | 22875                     |
| Stourport Upon Severn            | 19173           | 8230                      |
| Bromsgrove                       | 27633           | 11339                     |
| Redditch                         | 73506           | 29458                     |
| Droitwich                        | 22868           | 9551                      |
| Malvern Town (inc. West Malvern) | 30035           | 12695                     |
| Pershore                         | 7304            | 3227                      |
| Evesham                          | 22304           | 9496                      |
| Tenbury                          | 2438            | 1117                      |
| Worcester                        | 93353           | 39059                     |

2001 Census  
Worcestershire County  
Ward Populations



# Bromsgrove Wards

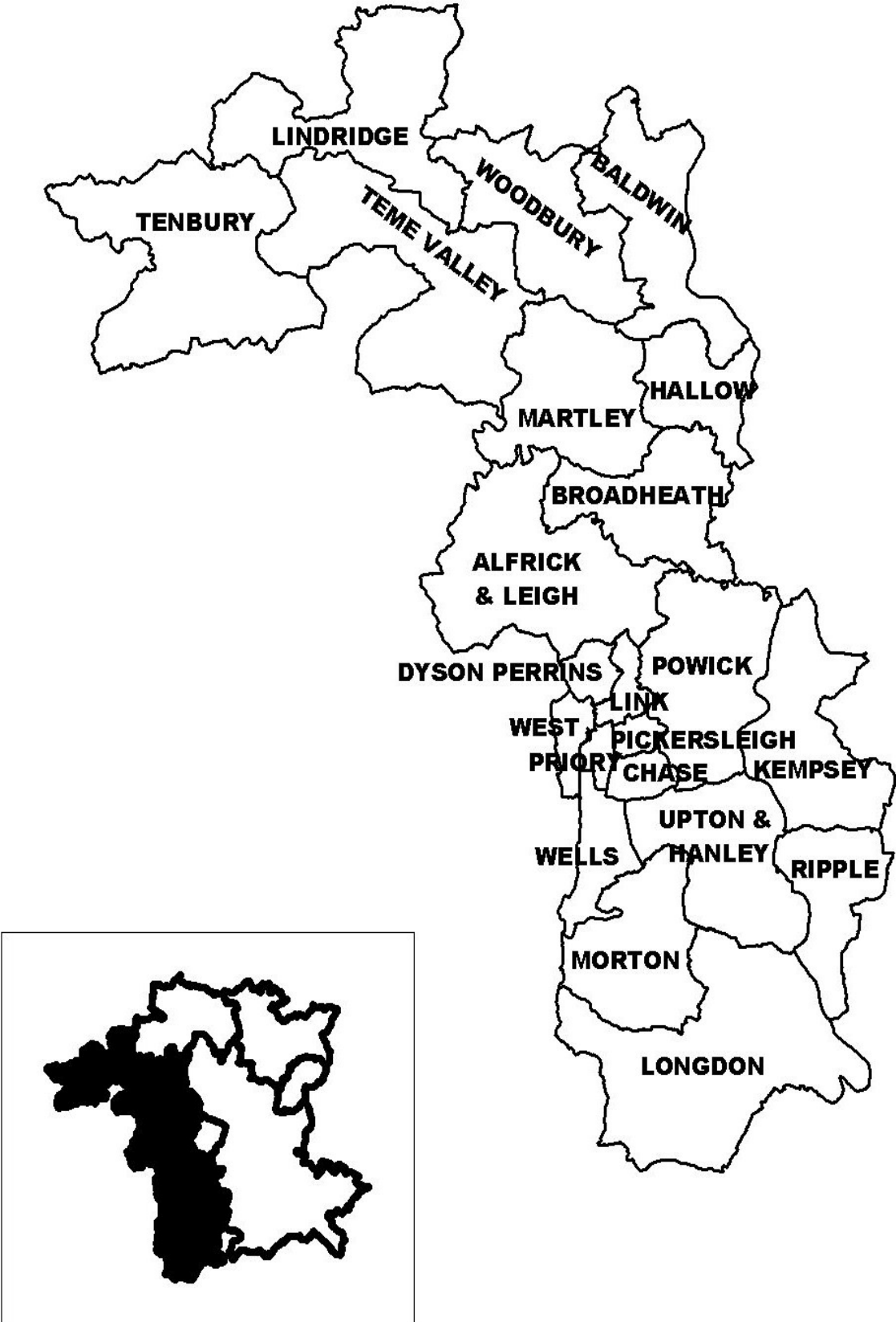


## Bromsgrove Ward Populations 2001 Census

| Wards 2001                     | Population 2001 | Number of Households 2001 |
|--------------------------------|-----------------|---------------------------|
| Alvechurch                     | 6261            | 2564                      |
| Beacon                         | 2145            | 836                       |
| Catshill                       | 4428            | 1734                      |
| Charford                       | 5174            | 2171                      |
| Drakes Cross and Walkers Heath | 4838            | 1951                      |
| Furlongs                       | 4119            | 1624                      |
| Hagley                         | 4283            | 1743                      |
| Hillside                       | 4648            | 1831                      |
| Hollywood and Majors Green     | 4279            | 1788                      |
| Linthurst                      | 2348            | 892                       |
| Marlbrook                      | 4217            | 1737                      |
| Norton                         | 4529            | 1702                      |
| St Johns                       | 4474            | 2104                      |
| Sidemoor                       | 4971            | 2066                      |
| Slideslow                      | 3468            | 1380                      |
| Stoke Heath                    | 2551            | 915                       |
| Stoke Prior                    | 2008            | 872                       |
| Tardebigge                     | 3044            | 881                       |
| Uffdown                        | 2275            | 960                       |
| Waseley                        | 4454            | 1730                      |
| Whitford                       | 5017            | 1916                      |
| Woodvale                       | 2046            | 842                       |
| Wythall South                  | 2260            | 929                       |
| <b>Total</b>                   | <b>87837</b>    | <b>35168</b>              |

N.B It is not possible to compare with 1991 data because of the changes in ward boundaries in the interim

# Malvern Hills Wards

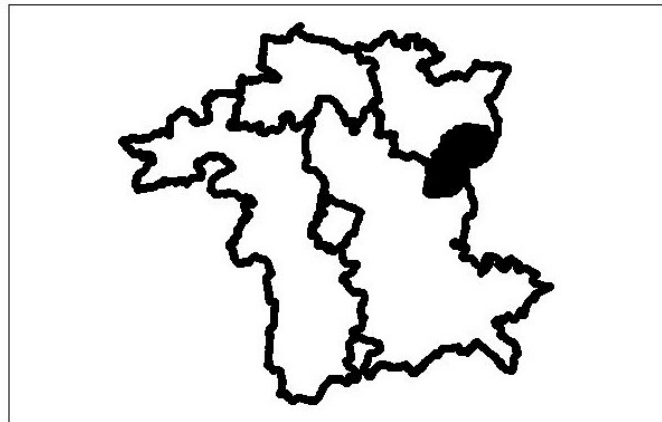
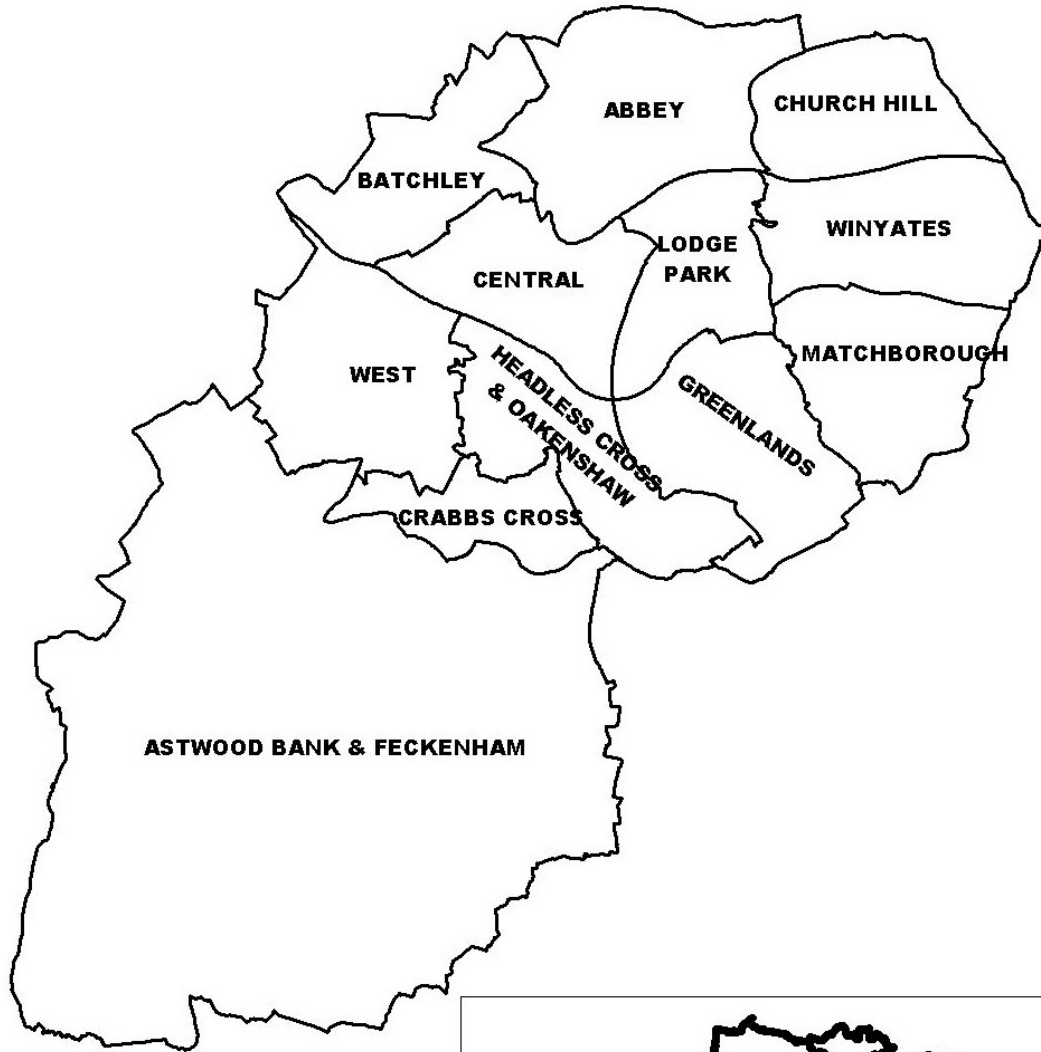


## Malvern Hills Ward Populations 2001 Census

| Wards 2001        | Population 2001 | Number of Households 2001 |
|-------------------|-----------------|---------------------------|
| Alfrick and Leigh | 3289            | 1314                      |
| Baldwin           | 1857            | 778                       |
| Broadheath        | 3267            | 1279                      |
| Chase             | 6193            | 2644                      |
| Dyson Perrins     | 3381            | 1385                      |
| Hallow            | 1800            | 738                       |
| Kempsey           | 3736            | 1533                      |
| Lindridge         | 1986            | 807                       |
| Link              | 5986            | 2698                      |
| Longdon           | 2098            | 777                       |
| Martley           | 1604            | 657                       |
| Morton            | 1966            | 765                       |
| Pickersleigh      | 6342            | 2630                      |
| Powick            | 3757            | 1615                      |
| Priory            | 3910            | 1620                      |
| Ripple            | 1723            | 767                       |
| Teme Valley       | 1865            | 747                       |
| Tenbury           | 3794            | 1635                      |
| Upton and Hanley  | 4119            | 1870                      |
| Wells             | 3219            | 1335                      |
| West              | 4223            | 1718                      |
| Woodbury          | 2057            | 756                       |
| <b>Total</b>      | <b>72172</b>    | <b>30068</b>              |

N.B It is not possible to compare with 1991 data because of the changes in ward boundaries in the interim

# Redditch Wards

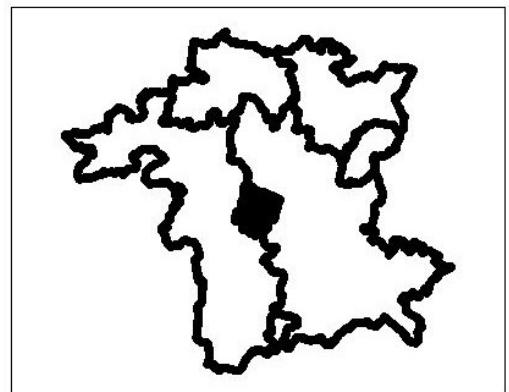
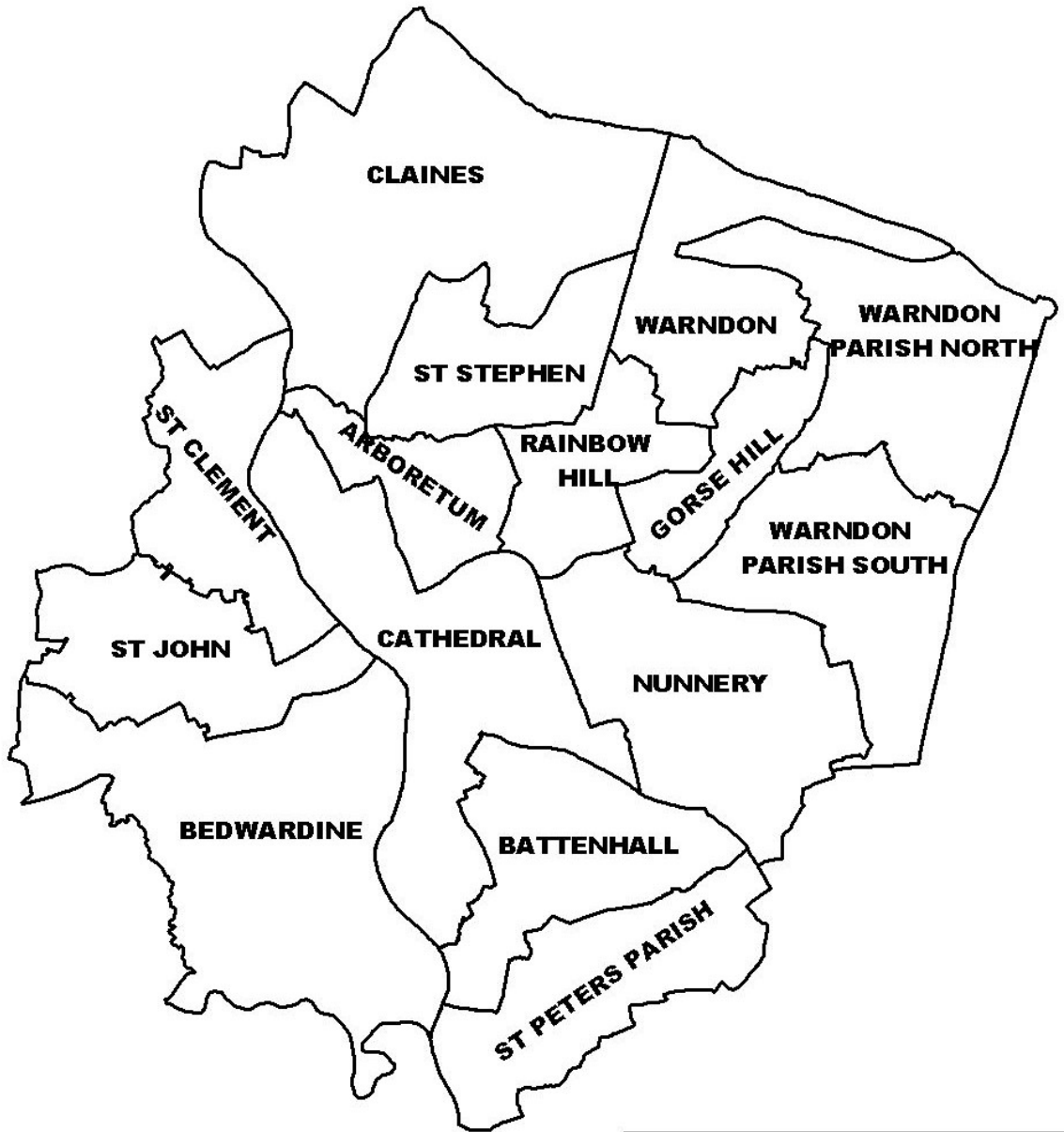


## Redditch Ward Populations 2001 Census

| Wards 2001                   | Population 2001 | Number of Households 2001 |
|------------------------------|-----------------|---------------------------|
| Abbey                        | 5259            | 2065                      |
| Astwood Bank and Feckenham   | 5301            | 2190                      |
| Batchley                     | 6263            | 2726                      |
| Central                      | 5455            | 2193                      |
| Church Hill                  | 8493            | 3419                      |
| Crabbs Cross                 | 5683            | 2279                      |
| Greenlands                   | 8411            | 3166                      |
| Headless Cross and Oakenshaw | 8692            | 3702                      |
| Lodge Park                   | 5125            | 1976                      |
| Matchborough                 | 6025            | 2316                      |
| West                         | 5461            | 2212                      |
| Winyates                     | 8639            | 3404                      |
| <b>Total</b>                 | <b>78807</b>    | <b>31648</b>              |

N.B It is not possible to compare with 1991 data because of the changes in ward boundaries in the interim

# Worcester City Wards



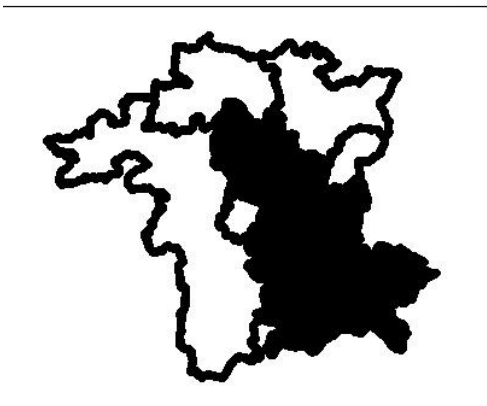
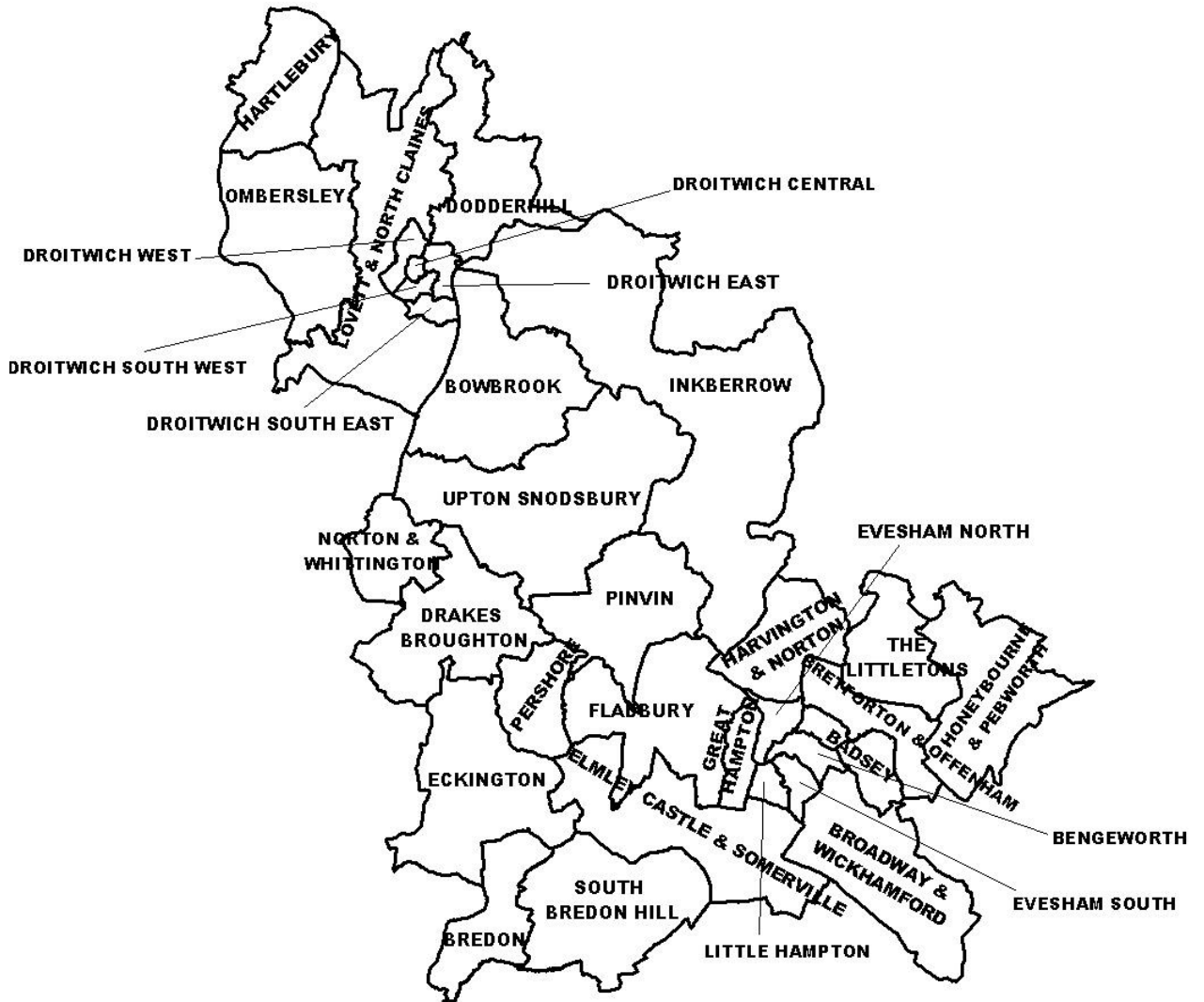
## Worcester City Ward Populations 2001 Census

| Wards 2001           | Population 2001 | Number of Households 2001 |
|----------------------|-----------------|---------------------------|
| Arboretum            | 5611            | 2637                      |
| Battenhall           | 5216            | 2168                      |
| Bedwardine           | 7875            | 3144                      |
| Cathedral            | 7458            | 3599                      |
| Claines              | 7873            | 3292                      |
| Gorse Hill           | 5524            | 2231                      |
| Nunnery              | 8011            | 3110                      |
| Rainbow Hill         | 5845            | 2338                      |
| St Clement           | 5493            | 2063                      |
| St John              | 8033            | 3414                      |
| St Peters Parish     | 5620            | 2358                      |
| St Stephen           | 5047            | 2189                      |
| Warndon              | 5292            | 2383                      |
| Warndon Parish North | 5231            | 2117                      |
| Warndon Parish South | 5224            | 2016                      |
| <b>Total</b>         | <b>93353</b>    | <b>39059</b>              |

N.B It is not possible to compare with 1991 data because of the changes in ward boundaries in the interim



# Wychavon Wards

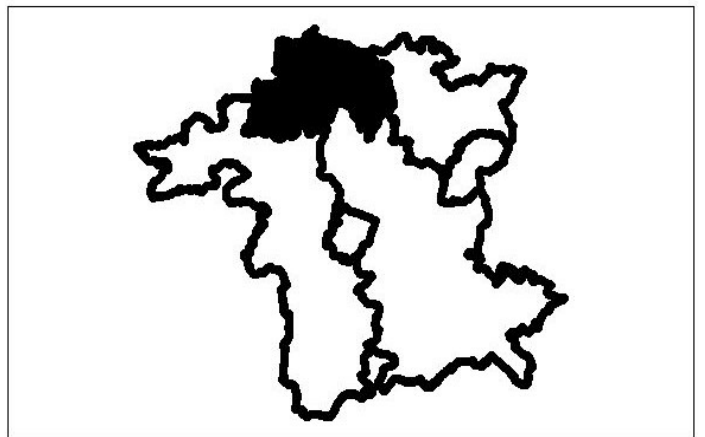


## Wychavon Ward Populations 2001 Census

| Wards 2001                   | Population 2001 | Number of Households 2001 |
|------------------------------|-----------------|---------------------------|
| Badsey                       | 2657            | 1054                      |
| Bengeworth                   | 4697            | 2063                      |
| Bowbrook                     | 2346            | 939                       |
| Bredon                       | 2436            | 1012                      |
| Bretforton and Offenham      | 2465            | 1012                      |
| Broadway and Wickhamford     | 4458            | 2047                      |
| Dodderhill                   | 2099            | 824                       |
| Drakes Broughton             | 2410            | 923                       |
| Droitwich Central            | 2682            | 1152                      |
| Droitwich East               | 5099            | 2317                      |
| Droitwich South East         | 4864            | 1829                      |
| Droitwich South West         | 4980            | 2156                      |
| Droitwich West               | 5253            | 2097                      |
| Eckington                    | 2553            | 1053                      |
| Elmley Castle and Somerville | 2473            | 1014                      |
| Evesham North                | 4879            | 2217                      |
| Evesham South                | 5004            | 2033                      |
| Fladbury                     | 2654            | 1070                      |
| Great Hampton                | 2498            | 1110                      |
| Hartlebury                   | 2549            | 1046                      |
| Harvington and Norton        | 2621            | 1056                      |
| Honeybourne and Pebworth     | 2443            | 928                       |
| Inkberrow                    | 5308            | 2170                      |
| Little Hampton               | 5226            | 2073                      |
| Lovett and North Claines     | 4994            | 2074                      |
| Norton and Whittington       | 2884            | 1119                      |
| Ombersley                    | 2178            | 909                       |
| Pershore                     | 7304            | 3227                      |
| Pinvin                       | 2841            | 1148                      |
| South Bredon Hill            | 2306            | 1014                      |
| The Littletons               | 3221            | 1109                      |
| Upton Snodsbury              | 2575            | 1029                      |
| <b>Total</b>                 | <b>112957</b>   | <b>46824</b>              |

N.B It is not possible to compare with 1991 data because of the changes in ward boundaries in the interim

# Wyre Forest Wards



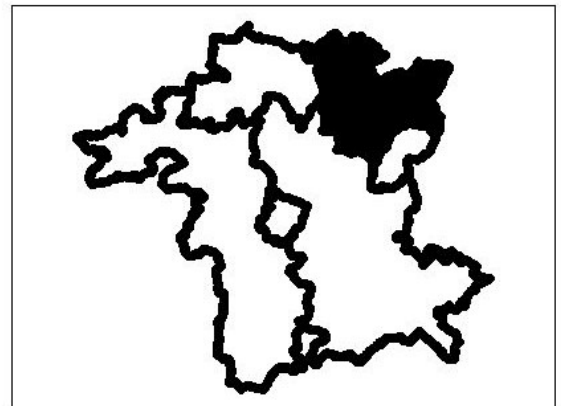
## Wyre Forest Ward Populations 2001 Census

| Wards 2001               | Population 2001 | Number of Households 2001 |
|--------------------------|-----------------|---------------------------|
| Aggborough and Spennells | 7225            | 2832                      |
| Areley Kings             | 6041            | 2535                      |
| Bewdley and Arley        | 6295            | 2699                      |
| Blakedown and Chaddesley | 4264            | 1682                      |
| Broadwaters              | 7787            | 3212                      |
| Cookley                  | 2491            | 1012                      |
| Franche                  | 7071            | 2839                      |
| Greenhill                | 7293            | 3141                      |
| Habberley and Blakebrook | 6477            | 2743                      |
| Lickhill                 | 7131            | 2858                      |
| Mitton                   | 6541            | 2837                      |
| Offmore and Comberton    | 6901            | 3005                      |
| Oldington and Foley Park | 5261            | 2053                      |
| Rock                     | 2366            | 946                       |
| Sutton Park              | 7167            | 3050                      |
| Wolverley                | 2096            | 918                       |
| Wribbenhall              | 4574            | 1917                      |
| <b>Total</b>             | <b>96981</b>    | <b>40279</b>              |

N.B It is not possible to compare with 1991 data because of the changes in ward boundaries in the interim

2001 Census  
Worcestershire County  
Parish Populations

# Bromsgrove Parishes



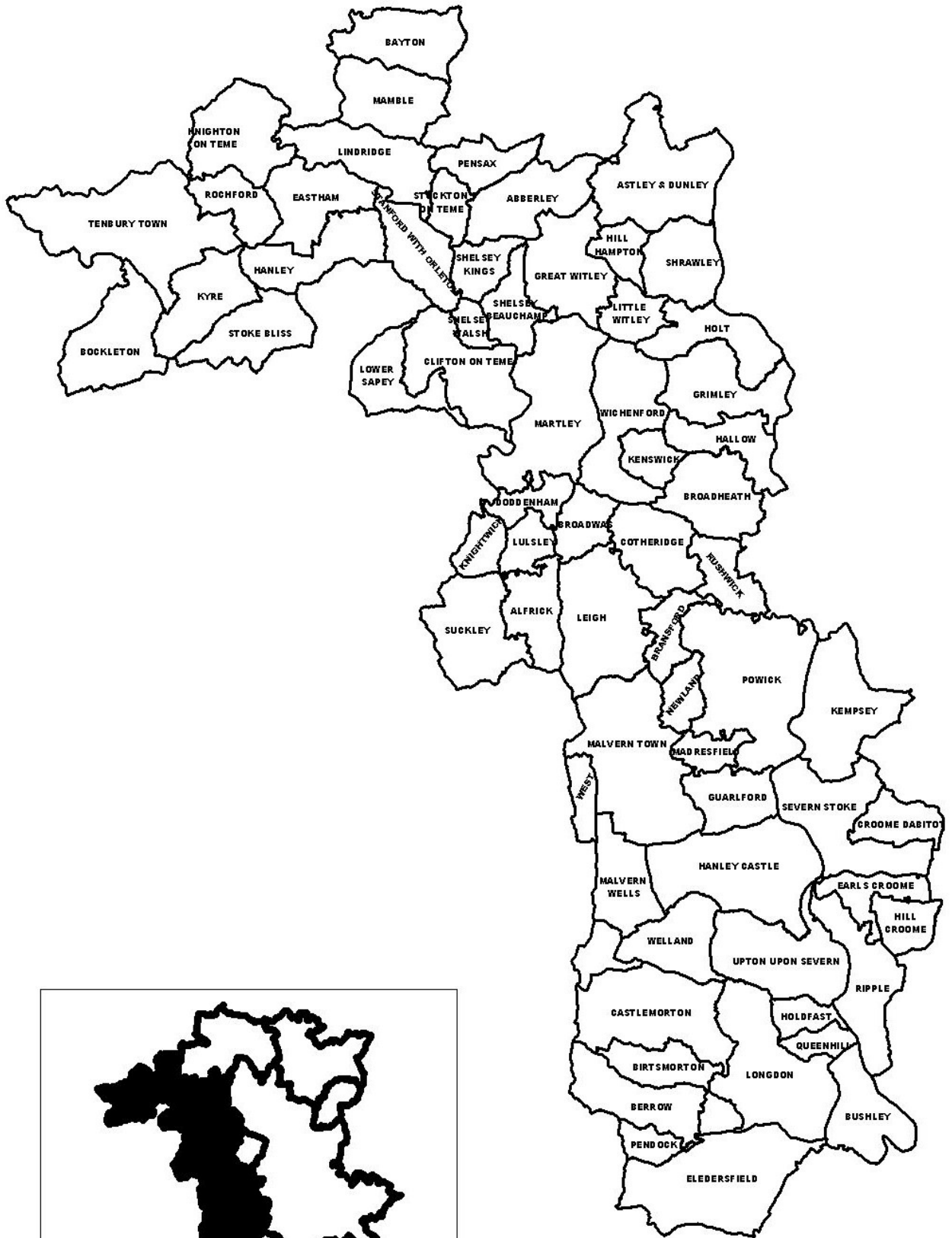
## Bromsgrove Parish Populations 2001 Census

| Parish 2001 Census   | Number of Households 2001 | Population 2001 | Population 1991 | Change in Population 1991-2001 | % change 1991-2001 |
|----------------------|---------------------------|-----------------|-----------------|--------------------------------|--------------------|
| Alvechurch*          | 2166                      | 5316            | 6237            | -921                           | -14.8              |
| Barnt Green          | 727                       | 1733            | -               |                                |                    |
| Belbroughton         | 1027                      | 2380            | 2289            | 91                             | 4.0                |
| Bently Pauncefoot    | 134                       | 359             | 344             | 15                             | 4.4                |
| Beoley               | 398                       | 945             | 744             | 201                            | 27.0               |
| Bourneheath          | 190                       | 454             | -               |                                |                    |
| Catshill             | 2736                      | 6821            | -               |                                |                    |
| Clent                | 956                       | 2600            | 2551            | 49                             | 1.9                |
| Cofton Hackett       | 671                       | 1747            | 1752            | -5                             | -0.3               |
| Dodford with Grafton | 291                       | 731             | 547             | 184                            | 33.6               |
| Finstall             | 250                       | 591             | -               |                                |                    |
| Frankley*            | 49                        | 122             | 5506            | -5384                          | -97.8              |
| Hagley               | 1743                      | 4283            | 4258            | 25                             | 0.6                |
| Hunnington           | 224                       | 552             | 536             | 16                             | 3.0                |
| Lickey               | 1576                      | 4140            | -               |                                |                    |
| Romsley*             | 686                       | 1601            | 4072            | -2471                          | -60.7              |
| Stoke Prior*         | 1146                      | 2804            | 3246            | -442                           | -13.6              |
| Tutnall and Cobley*  | 260                       | 1543            | 905             | 638                            | 70.5               |
| Wythall              | 4668                      | 11377           | 11198           | 179                            | 1.6                |

\* Parishes affected by significant boundary change

- Not available

# Malvern Hills Parishes





## Malvern Hills Parish Populations 2001 Census

| Parish 2001 Census | Number of Households 2001 | Population 2001 | Population 1991 | Change in population 1991-2001 | % change 1991-2001 |
|--------------------|---------------------------|-----------------|-----------------|--------------------------------|--------------------|
| Abberley           | 264                       | 832             | 654             | 178                            | 27.2               |
| Alfrick            | 209                       | 511             | 494             | 17                             | 3.4                |
| Astley and Dunley  | 357                       | 888             | 896             | -8                             | -0.9               |
| Bayton**           | 183                       | 443             | 451             | -8                             | -1.8               |
| Berrow             | 103                       | 236             | 241             | -5                             | -2.1               |
| Birtsmorton        | 97                        | 250             | 237             | 13                             | 5.5                |
| Bockleton**        | 72                        | 190             | 178             | 12                             | 6.7                |
| Bransford          | 157                       | 360             | 383             | -23                            | -6.0               |
| Broadheath         | 668                       | 1713            | 1776            | -63                            | -3.5               |
| Broadwas           | 133                       | 307             | 316             | -9                             | -2.8               |
| Bushley            | 99                        | 390             | 323             | 67                             | 20.7               |
| Castlemorton       | 234                       | 580             | 615             | -35                            | -5.7               |
| Clifton on Teme    | 267                       | 629             | 588             | 41                             | 7.0                |
| Cotheridge         | 86                        | 210             | 227             | -17                            | -7.5               |
| Croome D'abiot     | 28                        | 73              | 63              | 10                             | 15.9               |
| Doddenham          | 99                        | 262             | 237             | 25                             | 10.5               |
| Earls Croome       | 91                        | 225             | 218             | 7                              | 3.2                |
| Eastham**          | 93                        | 230             | 229             | 1                              | 0.4                |
| Eldersfield        | 218                       | 547             | 557             | -10                            | -1.8               |
| Great Whitley      | 212                       | 502             | 484             | 18                             | 3.7                |
| Grimley            | 235                       | 627             | 598             | 29                             | 4.8                |
| Guarlford          | 113                       | 277             | 285             | -8                             | -2.8               |
| Hallow             | 502                       | 1173            | 1154            | 19                             | 1.6                |
| Hanley**           | 110                       | 288             | 281             | 7                              | 2.5                |
| Hanley Castle      | 526                       | 1260            | 1227            | 33                             | 2.7                |
| Hill Croome        | 68                        | 169             | 156             | 13                             | 8.3                |
| Hill Hampton       | 51                        | 130             | 95              | 35                             | 36.8               |
| Holdfast           | 22                        | 59              | 36              | 23                             | 63.9               |
| Holt               | 259                       | 614             | 584             | 30                             | 5.1                |
| Kempsey            | 1282                      | 3069            | 3147            | -78                            | -2.5               |
| Kenswick           | 14                        | 36              | 58              | -22                            | -37.9              |
| Knighton on Teme** | 195                       | 452             | 476             | -24                            | -5.0               |
| Knightwick         | 38                        | 98              | 87              | 11                             | 12.6               |
| Kyre**             | 59                        | 147             | 148             | -1                             | -0.7               |
| Leigh              | 546                       | 1415            | 1227            | 188                            | 15.3               |
| Lindridge**        | 265                       | 654             | 627             | 27                             | 4.3                |
| Little Malvern     | 22                        | 50              | 71              | -21                            | -29.6              |
| Little Whitley     | 107                       | 276             | 273             | 3                              | 1.1                |

\*\* Previously part of Leominster

## Malvern Hills continued

| Parish 2001 Census      | Number of Households 2001 | Population 2001 | Population 1991 | Change in population 1991-2001 | % change 1991-2001 |
|-------------------------|---------------------------|-----------------|-----------------|--------------------------------|--------------------|
| Longdon                 | 173                       | 472             | 421             | 51                             | 12.1               |
| Lower Sapey             | 70                        | 179             | 135             | 44                             | 35.6               |
| Lulsley                 | 46                        | 94              | 114             | -20                            | -17.5              |
| Madresfield             | 62                        | 153             | 167             | -14                            | -8.4               |
| Malvern Town            | 12172                     | 28749           | 26964           | 1785                           | 6.6                |
| Malvern Wells           | 1313                      | 3169            | 3101            | 68                             | 2.2                |
| Mamble**                | 119                       | 308             | 289             | 19                             | 6.6                |
| Martley                 | 473                       | 1171            | 1141            | 30                             | 2.6                |
| Newland                 | 157                       | 307             | 314             | -7                             | -2.2               |
| Pendock                 | 136                       | 329             | 266             | 63                             | 23.7               |
| Pensax**                | 124                       | 317             | 277             | 40                             | 14.4               |
| Powick                  | 1283                      | 3020            | 2638            | 382                            | 14.5               |
| Queenhill               | 26                        | 65              | 82              | -17                            | -20.7              |
| Ripple                  | 609                       | 1329            | 1317            | 12                             | 0.9                |
| Rochford**              | 92                        | 246             | 247             | -1                             | -0.4               |
| Rushwick                | 392                       | 1037            | 1072            | -35                            | -3.2               |
| Severn Stock            | 223                       | 594             | 512             | 82                             | 16.0               |
| Shelsley Beauchamp      | 81                        | 198             | 188             | 10                             | 5.3                |
| Shelsley Kings          | 62                        | 166             | 163             | 3                              | 1.8                |
| Shelsley Walsh          | 11                        | 32              | 31              | 1                              | 3.2                |
| Shrawley                | 163                       | 355             | 379             | -24                            | -6.3               |
| Stanford with Orleton** | 53                        | 143             | 157             | -14                            | -8.9               |
| Stockton on Teme**      | 45                        | 129             | 86              | 43                             | 50                 |
| Stoke Bliss**           | 94                        | 228             | 232             | -4                             | -1.7               |
| Suckley                 | 219                       | 549             | 604             | -55                            | -9.1               |
| Tenbury Town**          | 1318                      | 2983            | 2657            | 326                            | 12.3               |
| Upton upon Severn       | 1344                      | 2859            | 2561            | 298                            | 11.6               |
| Welland                 | 434                       | 1136            | 1150            | -14                            | -1.2               |
| West Malvern            | 521                       | 1286            | 1248            | 38                             | 3.0%               |
| Wichenford              | 170                       | 397             | 469             | -72                            | -15.4              |

\*\*Previously part of Leominster

# Wychavon Parishes



## Wychavon Parish Populations 2001 Census

| Parish 2001 Census              | Number of Households 2001 | Population 2001 | Population 1991 | Change in population 1991-2001 | % change 1991-2001 |
|---------------------------------|---------------------------|-----------------|-----------------|--------------------------------|--------------------|
| Abberton                        | 24                        | 67              | 44              | 23                             | 52.3               |
| Abbots Morton                   | 59                        | 150             | 144             | 6                              | 4.2                |
| Aldington                       | 87                        | 232             | 281             | -49                            | -17.4              |
| Aston Underhill                 | 293                       | 743             | 722             | 21                             | 2.9                |
| Aston Somerville                | 93                        | 215             | 224             | -9                             | -4.0               |
| Badsey                          | 1009                      | 2531            | 2556            | -25                            | -0.98              |
| Beckford                        | 264                       | 602             | 599             | 3                              | 0.5                |
| Besford                         | 55                        | 147             | 176             | -29                            | -16.5              |
| Bickmarsh                       | 27                        | 65              | 75              | -10                            | -13.3              |
| Birlingham                      | 142                       | 325             | 373             | -48                            | -12.9              |
| Bishampton                      | 260                       | 678             | 636             | 42                             | 6.6                |
| Bredicot                        | 9                         | 20              | 23              | -3                             | -13.0              |
| Bredon                          | 1067                      | 2513            | 2383            | 130                            | 5.5                |
| Bredons Norton                  | 88                        | 207             | 209             | -2                             | -0.9               |
| Bretforton                      | 428                       | 1023            | 952             | 71                             | 7.5                |
| Bricklehampton                  | 64                        | 215             | 173             | 42                             | 24.3               |
| Broadway                        | 1442                      | 3025            | 2775            | 250                            | 9.0                |
| Broughton Hackett               | 70                        | 173             | 151             | 22                             | 14.6               |
| Charlton                        | 235                       | 601             | 569             | 32                             | 5.6                |
| Childswickham                   | 283                       | 698             | 643             | 55                             | 8.6                |
| Church Lench                    | 273                       | 657             | 668             | -11                            | -1.6               |
| Churchill                       | 9                         | 24              | 30              | -6                             | -20                |
| Cleeve Prior                    | 226                       | 540             | 510             | 30                             | 5.9                |
| Conderton                       | 33                        | 77              | 77              | 0                              | 0                  |
| Cookhill                        | 473                       | 1075            | 1098            | -23                            | -2.1               |
| Crophorne                       | 238                       | 589             | 586             | 3                              | 0.5                |
| Crowle                          | 415                       | 1041            | 922             | 119                            | 12.9               |
| Defford                         | 232                       | 565             | 532             | 33                             | 6.2                |
| Dodderhill                      | 712                       | 1808            | 1578            | 230                            | 14.6               |
| Dormston                        | 35                        | 89              | 74              | 15                             | 20.3               |
| Doverdale                       | 18                        | 47              | 39              | 8                              | 20.5               |
| Drakes Broughton and Wadborough | 699                       | 1762            | 1781            | -19                            | -1.1               |
| Droitwich Town                  | 9551                      | 22878           | 20966           | 1912                           | 9.1                |
| Eckington                       | 497                       | 1202            | 1124            | 78                             | 6.9                |
| Elmbridge                       | 188                       | 470             | 320             | 150                            | 45.9               |
| Elmley Castle                   | 213                       | 497             | 457             | 40                             | 8.8                |
| Elmley Lovett                   | 140                       | 347             | 342             | 5                              | 1.5                |
| Evesham                         | 9495                      | 22304           | 17823           | 4481                           | 25.1               |
| Fladbury                        | 345                       | 807             | 849             | -42                            | -4.9               |
| Flyford Flavell                 | 95                        | 245             | 233             | 12                             | 5.2                |
| Grafton Flyford                 | 60                        | 137             | 145             | -8                             | -5.5               |
| Great Comberton                 | 128                       | 299             | 319             | -20                            | -6.3               |
| Hadzor                          | 61                        | 140             | 166             | -26                            | -15.7              |

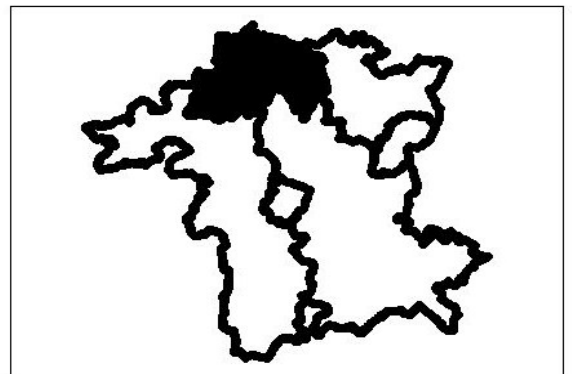
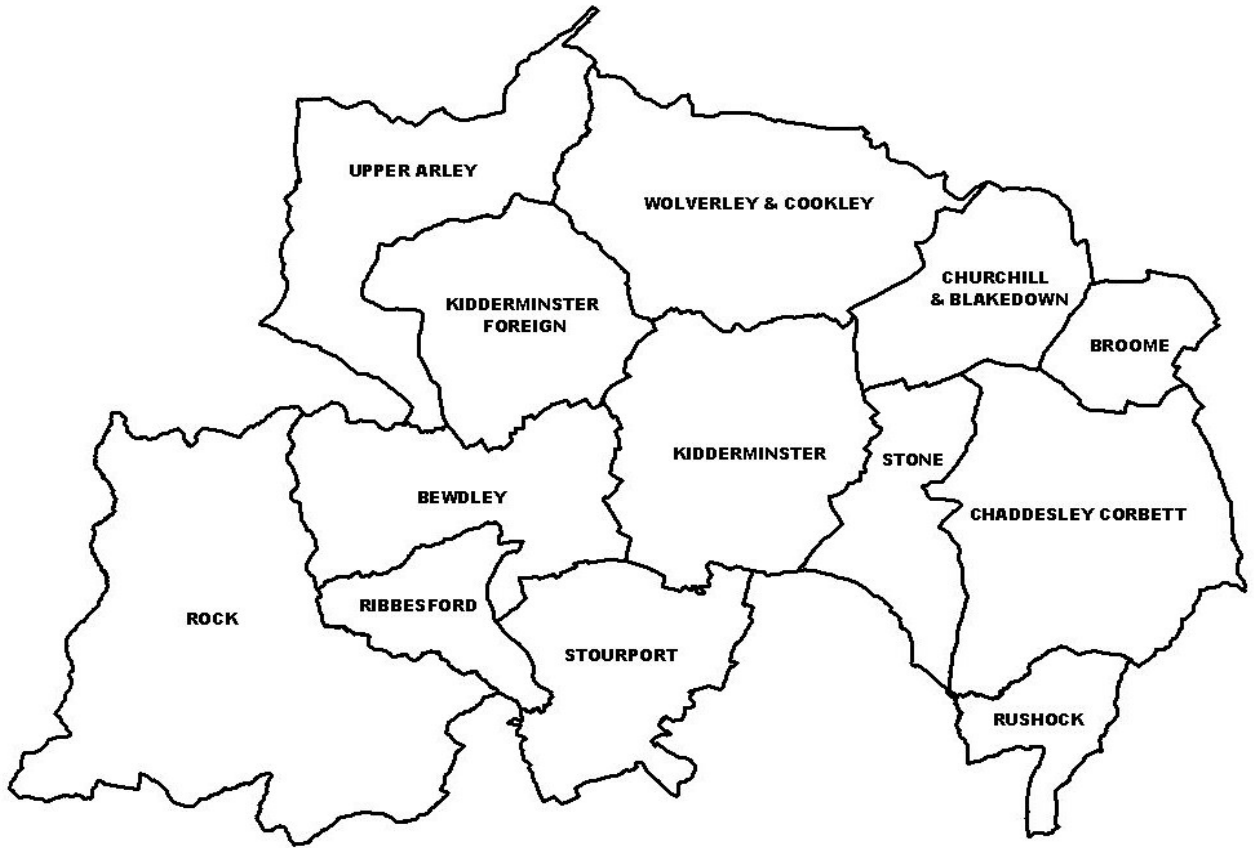
## Wychavon continued

| Parish 2001 Census         | Number of Households 2001 | Population 2001 | Population 1991 | Change in population 1991-2001 | % change 1991-2001 |
|----------------------------|---------------------------|-----------------|-----------------|--------------------------------|--------------------|
| Hampton Lovett             | 146                       | 311             | 242             | 69                             | 28.5               |
| Hanbury                    | 333                       | 809             | 764             | 45                             | 5.9                |
| Hartlebury                 | 1046                      | 2549            | 2253            | 296                            | 13.1               |
| Harvington                 | 656                       | 1636            | 1619            | 17                             | 1.1                |
| Hill and Moor              | 269                       | 661             | 572             | 89                             | 15.6               |
| Himbleton                  | 163                       | 415             | 407             | 8                              | 2.0                |
| Hindlip                    | 58                        | 151             | 132             | 19                             | 14.4               |
| Hinton on the Green        | 101                       | 254             | 244             | 10                             | 4.1                |
| Honeybourne                | 622                       | 1619            | 1400            | 219                            | 15.6               |
| Huddington                 | 29                        | 71              | 88              | -17                            | -19.3              |
| Inkberrow                  | 766                       | 1935            | 1918            | 17                             | 0.89               |
| Kemerton                   | 192                       | 393             | 396             | -3                             | -0.76              |
| Kington                    | 122                       | 322             | 314             | 8                              | 2.5                |
| Little Comberton           | 138                       | 302             | 299             | 3                              | 1.0                |
| Martin Hussingtree         | 99                        | 255             | 281             | -26                            | -9.3               |
| Naunton Beauchamp          | 59                        | 139             | 147             | -8                             | -5.4               |
| Netherton                  | 20                        | 50              | 32              | 18                             | 56.3               |
| North and Middle Littleton | 390                       | 906             | 930             | -24                            | -2.6               |
| North Claines              | 1298                      | 3109            | 2869            | 240                            | 8.4                |
| North Piddle               | 39                        | 110             | 109             | 1                              | 0.9                |
| Norton and Lenchwick       | 400                       | 985             | 919             | 66                             | 7.2                |
| Norton Juxta Kempsey       | 877                       | 2324            | 900             | 1424                           | 158.2              |
| Oddingley                  | 77                        | 197             | 165             | 32                             | 19.4               |
| Offenham                   | 541                       | 1336            | 1344            | -8                             | -0.6               |
| Omersley                   | 890                       | 2131            | 2050            | 81                             | 3.9                |
| Overbury                   | 90                        | 207             | 201             | 6                              | 3.0                |
| Pebworth                   | 279                       | 759             | 691             | 68                             | 9.8                |
| Peopleton                  | 245                       | 640             | 641             | -1                             | -0.16              |
| Pershore                   | 3225                      | 7304            | 7087            | 217                            | 3.1                |
| Pinvin                     | 303                       | 767             | 733             | 34                             | 4.6                |
| Pirton                     | 56                        | 169             | 191             | -22                            | -11.5              |
| Rous Lench                 | 109                       | 285             | 279             | 6                              | 2.2                |
| Salwarpe                   | 113                       | 288             | 284             | 4                              | 1.4                |
| Sedgeberrow                | 320                       | 856             | 713             | 143                            | 20.1               |
| South Littleton            | 494                       | 1775            | 1486            | 289                            | 19.4               |
| Spetchley                  | 38                        | 74              | 72              | 2                              | 2.8                |
| Stock and Bradley          | 133                       | 330             | 308             | 22                             | 7.1                |
| Stoulton                   | 170                       | 479             | 461             | 18                             | 3.9                |
| Strensham                  | 127                       | 314             | 244             | 70                             | 28.7               |
| Throckmorton               | 80                        | 200             | 180             | 20                             | 11.1               |

## Wychavon continued

| <b>Parish 2001 Census</b> | <b>Number of Households 2001</b> | <b>Population 2001</b> | <b>Population 1991</b> | <b>Change in population 1991-2001</b> | <b>% change 1991-2001</b> |
|---------------------------|----------------------------------|------------------------|------------------------|---------------------------------------|---------------------------|
| Tibberton                 | 194                              | 482                    | 474                    | 8                                     | 1.7                       |
| Upton Snodsbury           | 155                              | 380                    | 321                    | 59                                    | 18.4                      |
| Upton Warren              | 112                              | 291                    | 246                    | 45                                    | 18.3                      |
| Westwood                  | 32                               | 63                     | 72                     | -9                                    | -12.5                     |
| White Ladies Aston        | 90                               | 222                    | 196                    | 26                                    | 13.3                      |
| Whittington               | 241                              | 560                    | 337                    | 223                                   | 66.2                      |
| Wick                      | 189                              | 442                    | 464                    | -22                                   | -4.7                      |
| Wickhamford               | 322                              | 735                    | 822                    | -87                                   | -10.6                     |
| Wyre Piddle               | 236                              | 535                    | 472                    | 63                                    | 13.3                      |

# Wyre Forest Parishes



## Wyre Forest Parish Populations 2001 Census

| <b>Parish 2001 Census</b> | <b>Number of Households 2001</b> | <b>Population 2001</b> | <b>Population 1991</b> | <b>Change in population 1991-2001</b> | <b>% change 1991-2001</b> |
|---------------------------|----------------------------------|------------------------|------------------------|---------------------------------------|---------------------------|
| Bewdley                   | 3904                             | 9178                   | 9009                   | 169                                   | 1.9                       |
| Broome                    | 113                              | 338                    | 330                    | 8                                     | 2.4                       |
| Chaddersley Corbett       | 607                              | 1440                   | 1338                   | 102                                   | 7.6                       |
| Churchill and Blakedown   | 667                              | 1566                   | 1542                   | 24                                    | 1.6                       |
| Kidderminster             | 22875                            | 55182                  | 54644                  | 538                                   | 0.98                      |
| Kidderminster Foreign     | 314                              | 809                    | 665                    | 144                                   | 21.7                      |
| Ribbesford                | 114                              | 237                    | 146                    | 91                                    | 62.3                      |
| Rock                      | 946                              | 2366                   | 2284                   | 82                                    | 3.6                       |
| Rushock                   | 60                               | 138                    | 161                    | -23                                   | -14.3                     |
| Stone                     | 235                              | 782                    | 607                    | 175                                   | 28.8                      |
| Stourport-on-Severn       | 8230                             | 19713                  | 18739                  | 974                                   | 5.2                       |
| Upper Arley               | 284                              | 645                    | 692                    | -47                                   | -6.8                      |
| Wolverley and Cookley     | 1932                             | 4587                   | 4657                   | -70                                   | -1.5                      |



## **Further Information**

For further information about the 2001 Census and for a variety of other information including housing data, economic data, population projections log onto the research website at [www.worcestershire.gov.uk/research](http://www.worcestershire.gov.uk/research)

Alternatively contact the research unit on 01905 728538 or email [census2001@worcestershire.gov.uk](mailto:census2001@worcestershire.gov.uk)