















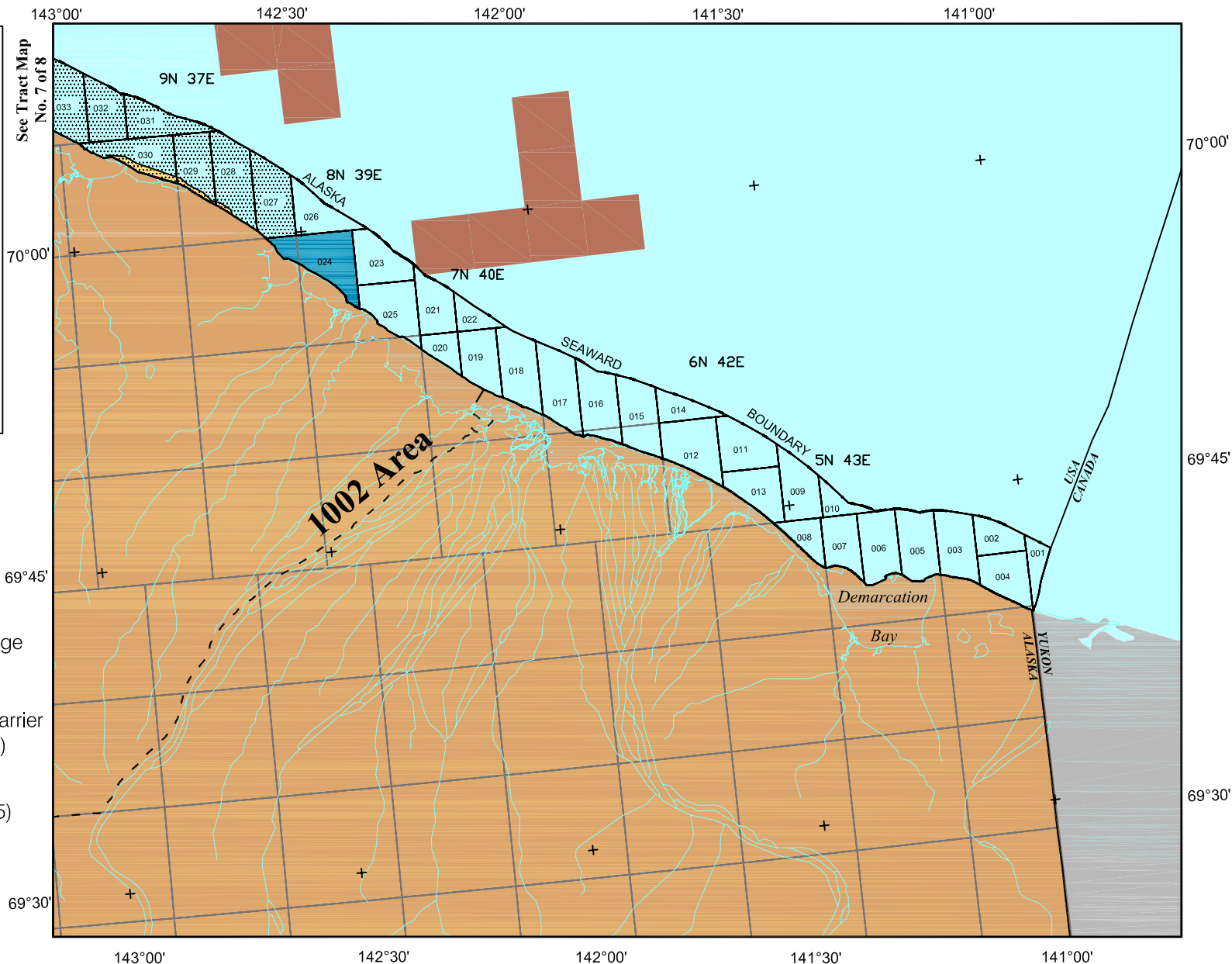
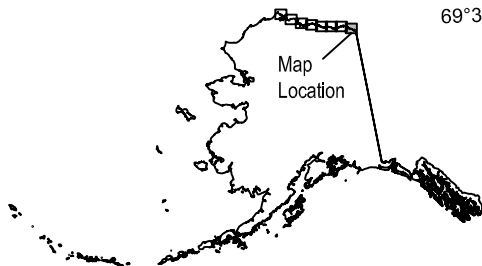


Beaufort Sea Areawide 2006

Tract Map No. 8 of 8

Apparent High Bidders	
	Anadarko Petroleum Corporation
	AVCG, LLC
	BP Exploration (Alaska) Inc.
	ConocoPhillips Alaska, Inc.
	FEX LP
	J. Andrew Bachner, Keith C. Forsgren, David G. Feddersen
	Paul L. Craig, Peter G. Zamarello
	Patterson Shaw
	Samuel H. Cade, Daniel K. Donkel
	Sun-West Oil & Gas, Inc., Michael Shearn, Shane Spear

-  Sale Boundary
-  State acreage
-  Currently leased State acreage
or pending lease.
(As of February 08, 2006)
-  Federal lands (Includes all barrier
islands off ANWR and NPRA)
-  Currently leased Federal
acreage.(As of June 27, 2005)
-  Acreage in which leasing
is being Deferred.



This Is Not An Official Tract Map. For Informational Purposes Only.

Albers Equal-Area Conic Projection, 1927 North American Datum, Clarke 1866 ellipsoid with a central meridian of 150° 45', origin latitude of 50°, northern parallel of 65°, and southern parallel of 55°.