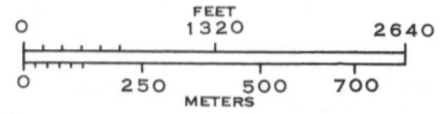


LIDA, ESMERALDA COUNTY

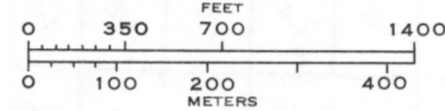
T. 5, 6 S. R. 40 E.
Appears on Quads 10-7, 10-8



ROUND MOUNTAIN, NYE COUNTY

T. 10 N. R. 44 E.

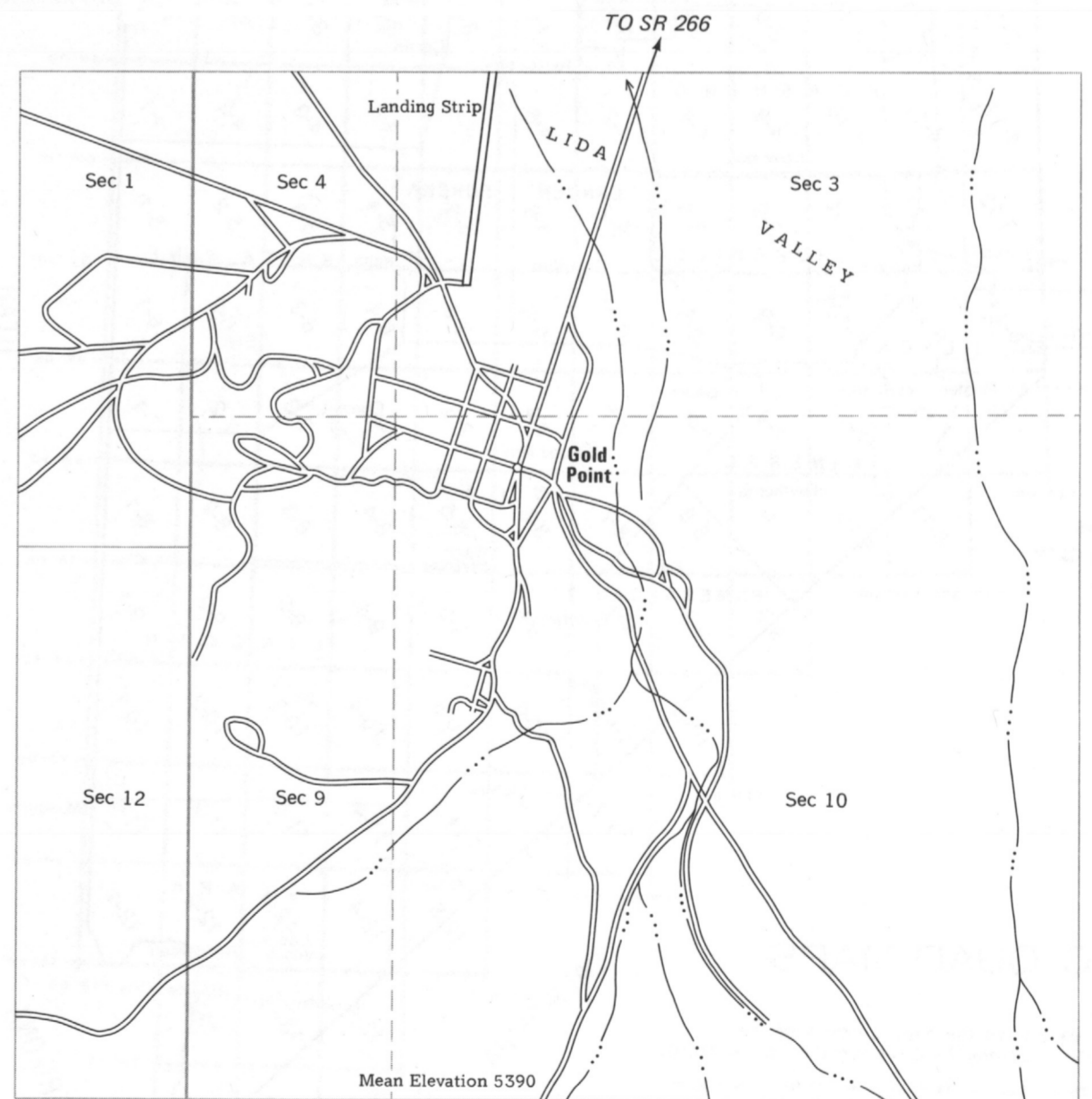
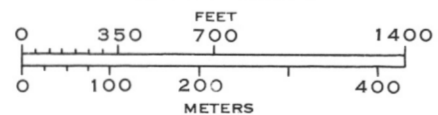
Appears on Quad 7-7



MANHATTAN, NYE COUNTY

T. 8 N. R. 44 E.

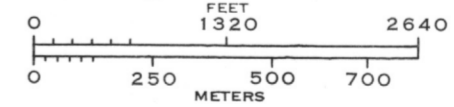
Appears on Quad 7-7



GOLDPOINT, ESMERALDA COUNTY

T. 7 S. R. 41, 41½ E.

Appears on Quad 10-7



Copyright 1985
Nevada Department of Transportation

1985

FOR SALE BY THE NEVADA DEPARTMENT OF TRANSPORTATION
1263 SOUTH STEWART STREET, CARSON CITY, NEVADA 89712
An index and price list of map coverage available upon request

GENERAL HIGHWAY MAP

SHEET 26

PREPARED BY

NEVADA DEPARTMENT OF TRANSPORTATION
PLANNING DIVISION

IN COOPERATION WITH THE
U.S. DEPARTMENT OF TRANSPORTATION
FEDERAL HIGHWAY ADMINISTRATION

Mileage Shown Between Stars

Note:
Dashed lines show the protraction by the
Bureau of Land Management of unsurveyed
areas in the rectangular system of surveys