































































STATION SERVICES PLUS ALTERNATIVE AND CONNECTING TRANSIT SERVICES

  	<ul style="list-style-type: none"> ● DOYLESTOWN 215-348-4234 Clinton Av & Bridge St Rt 55 then BSL, Doylestown <i>rushbus</i> Trans Bridge Buses to New Hope & New York City
 	<ul style="list-style-type: none"> ● DELAWARE VALLEY COLLEGE On the Delaware Valley Campus
 	<ul style="list-style-type: none"> ● NEW BRITAIN Tamenend & Matthews Avs
 	<ul style="list-style-type: none"> ● CHALFONT Main St & Sunset Av
	<ul style="list-style-type: none"> ● LINK BELT County Line Rd & Walnut St
 	<ul style="list-style-type: none"> ● COLMAR Bethlehem Pk & Walnut St
	<ul style="list-style-type: none"> ● FORTUNA Hatfield Valley Rd & Walnut St Rt 132
  	<ul style="list-style-type: none"> ● LANSDALE 215-580-6700 Main & Green Sts Rt 98 then R6 (Norristown Transportation Center) or Rt 96 then Rt 100 to MFL, 132
 	<ul style="list-style-type: none"> ● PENNBROOK Church Rd & Cherry Sts Rt 94 then R7 or R8 (Chestnut Hill)
  	<ul style="list-style-type: none"> ● NORTH WALES 215-580-6701 Beaver & 5th Sts Rt 96 then R6 (Norristown Transportation Center) or Rt 96 then Rt 100 to MFL
	<ul style="list-style-type: none"> ● GWYNEDD VALLEY Plymouth Rd at railroad crossing
	<ul style="list-style-type: none"> ● PENLLYN Old Penlyn Pike & Pen-Ambler Rd Rt 94 then R7 or R8 (Chestnut Hill)
  	<ul style="list-style-type: none"> ● AMBLER 215-580-6702 Butler Pk & Main St Rt 94 then R7 or R8 (Chestnut Hill), Rt 98 then 27, Ambler HOP
  	<ul style="list-style-type: none"> ● FORT WASHINGTON 215-580-6832 Station Av near Bethlehem Pike Rt 94 then R7 or R8 (Chestnut Hill), Rt 98 then 27, 134, 201
  	<ul style="list-style-type: none"> ● ORELAND 215-580-6833 Bridge St & Pennsylvania Av Rt 98 then 27 or 98 then 22 or 55 then BSL
  	<ul style="list-style-type: none"> ● NORTH HILLS 215-580-6898 Station & Mt. Carmel Avs Rt 98 then 27 or 98 then 22 or 55 then BSL
  	<ul style="list-style-type: none"> ● GLENSIDE 215-580-6703 Easton Rd & Glenside Av R1, R2, Rt 22 then BSL, 77
  	<ul style="list-style-type: none"> ● JENKINTOWN-WYNCOTE 215-580-6838 Greenwood & West Avs R1, R2, R3, Rt 55 then BSL, 77
  	<ul style="list-style-type: none"> ● ELKINS PARK 215-580-6887 Park & Spring Avs R1, R2, R3, Rt 28 then BSL
  	<ul style="list-style-type: none"> ● MELROSE PARK 215-580-6891 Valley & Mill Rds R1, R2, Rt 28 then BSL
  	<ul style="list-style-type: none"> ● FERN ROCK TRANSPORTATION CENTER Nedro Av east of 10th St R1, R2, R3, BSL to Center City Philadelphia, Rts 28, 57, 70, C
 	<ul style="list-style-type: none"> ● WAYNE JUNCTION 215-580-6892 Wayne & Windrim Avs R1, R2, R3, R7, R8, Rts 23, 53 or 75 then BSL
 	<ul style="list-style-type: none"> ● NORTH BROAD Broad St near Lehigh Av R6, [R7 or R8 (North Philadelphia)], BSL, Rt C to Center City Philadelphia, 54
 	<ul style="list-style-type: none"> ● TEMPLE UNIVERSITY 215-580-5440 Berks St between 9th and 10th Sts Rt 3 then BSL, 23, 47
 	<ul style="list-style-type: none"> ● MARKET EAST Market St between 10th & 12th Sts Rts MFL, BRS, 17, 23, 33, 38, 44, 47, 47m, 48, 61, 62
 	<ul style="list-style-type: none"> ● SUBURBAN STATION 16th St & JFK Blvd Rts MFL, BSL, 2, 10, 11, 13, 17, 27, 31, 32, 33, 34, 36, 38, 44, 48, 62, 124, 125, C
 	<ul style="list-style-type: none"> ● 30TH STREET STATION 30th & Market Sts Rts MFL, 9, 10, 11, 13, 30, 31, 34, 36, 44, 62, 124, 125 LUCY, Amtrak, NJT Atlantic City Rail Line

Center City Connections via Market-Frankford (MFL), Broad Street (BSL) or Broad-Ridge Spur (BRS) Lines are shown next to the appropriate route.

EFFECTIVE JUNE 21, 2009

Lansdale/ Doylestown

R5

to/from Center City Philadelphia,
Paoli and Thorndale

SEPTA REGIONAL RAIL



 **SEPTA**
www.septa.org



Drexel Online.
A Better U.™

www.DrexelOnline.com

MONDAYS through FRIDAYS (See HOLIDAYS note)

Fare Zone	Stations	Train Number										
		6535	4351	543	551	553	4253	567	573	575	4157	
Lansdale and Doylestown to CENTER CITY PHILADELPHIA	5	Doylestown	12.20	R1.20	R2.20	—	3.20	—	R4.19	—	—	R5.37
	5	Del Val College	12.24	R1.24	2.24	—	R3.24	—	R4.22	—	—	5.40
	5	New Britain	12.26	1.26	2.26	—	3.26	—	4.25	—	—	5.43
	5	Chalfont	12.31	1.31	2.31	—	3.31	—	4.32	—	—	5.51
	5	Link Belt	F12.35	F1.35	F2.35	—	F3.35	—	4.36	—	—	F5.55
	5	Colmar	12.37	1.37	2.37	—	3.37	—	4.38	—	—	5.56
	5	Fortuna	12.39	1.39	2.39	—	3.39	—	4.40	—	—	5.58
	5	Lansdale	12.53	1.53	2.53	3.23	3.47	4.17	4.47	5.18	5.48	6.03
	5	Pennbrook	12.55	1.55	2.55	3.25	3.49	4.19	4.49	5.20	5.50	6.05
	4	North Wales	12.58	1.58	2.58	3.28	3.52	4.22	4.52	5.23	5.53	6.08
	4	Gwynedd Valley	1.01	2.01	3.01	3.31	3.55	4.25	4.55	5.26	5.56	6.12
	4	Penllyn	1.05	2.05	3.05	3.34	3.59	4.28	4.58	5.29	5.59	6.15
	3	Ambler	1.09	2.09	3.09	3.37	4.02	4.31	5.01	5.32	6.02	6.18
	3	Fort Washington (Rt 201)	C1.13	C2.13	C3.13	C3.40	C4.05	C4.34	C5.04	C5.35	C6.05	6.21
	3	Oreland	1.17	2.17	3.17	3.42	4.08	4.37	5.08	5.38	6.08	6.24
	3	North Hills	1.19	2.19	3.19	3.45	4.10	4.39	5.10	5.40	6.10	6.26
	3	Glenside	1.23	2.23	3.23	3.48	4.13	4.42	5.13	5.43	6.13	6.30
	3	Jenkintown-Wyncote	1.26	2.26	3.26	3.51	4.16	4.45	5.16	5.46	6.16	6.33
	2	Elkins Park	1.28	2.28	3.28	3.53	—	—	—	—	—	6.35
	2	Melrose Park	1.30	2.30	3.30	—	—	4.49	5.20	5.49	6.19	6.37
	1	Fern Rock T.C.	1.33	2.33	3.33	3.58	4.22	4.52	5.23	5.52	6.23	6.39
	1	Wayne Junction	1.36	2.36	3.36	4.01	4.26	4.55	5.26	5.55	6.26	6.42
	C	North Broad	1.41	2.41	3.41	4.07	4.31	—	5.30	5.59	6.30	—
	C	Temple University	D1.43	D2.43	D3.43	D4.09	D4.33	D5.01	D5.32	D6.01	D6.32	D6.48
	C	Market East Station	D1.49	D2.49	D3.49	D4.16	D4.39	D5.09	D5.39	D6.07	D6.40	D6.55
	C	Suburban Station	D1.54	D2.54	D3.54	D4.21	D4.44	D5.14	D5.44	D6.12	D6.45	D7.00
	C	30th Street Station	D1.58	D2.58	D3.59	D4.25	D4.48	D5.18	D5.48	D6.16	D6.49	D7.04
	DESTN	3	Bryn Mawr	—	—	4.20	4.47	5.03	—	6.11	6.38	7.09
		4	Paoli	—	—	4.41	5.05	5.25	—	6.29	—	7.30
		5	Malvern	—	—	4.44	5.08	5.29	—	6.32	—	7.33
		5	Thorndale	—	—	—	—	5.50	—	—	—	7.57
				PM	PM	PM	PM	PM	PM	PM	PM	PM
	Center City Philadelphia to LANSDALE AND DOYLESTOWN	5	Thorndale	—	—	3.13	—	—	—	4.11	—	4.41
5		Malvern	3.00	—	3.30	—	3.58	—	4.28	—	4.58	
4		Paoli	3.04	—	3.34	—	4.02	—	4.32	—	5.02	
3		Bryn Mawr	3.24	—	3.54	—	4.23	—	4.55	—	5.24	
C		30th Street Station	3.45	4.10	4.15	4.39	4.45	5.12	5.18	5.42	5.46	
C		Suburban Station	3.50	4.15	4.20	4.44	4.50	5.17	5.23	5.47	5.51	
C		Market East Station	3.55	4.20	4.25	4.49	4.55	5.22	5.28	5.52	5.56	
C		Temple University	3.59	—	4.29	—	4.59	—	5.32	—	6.00	
C		North Broad	4.01	E	—	E	—	—	5.34	E	6.02	
1		Wayne Junction	4.06	X	4.35	X	5.05	—	5.38	X	6.07	
1		Fern Rock T.C.	4.09	P	4.38	P	5.08	—	5.41	P	6.10	
2		Melrose Park	—	R	4.41	R	5.11	—	5.44	R	6.13	
2		Elkins Park	—	E	—	E	—	—	—	E	—	
3		Jenkintown-Wyncote	4.15	S	4.45	S	5.15	—	5.48	S	6.17	
3		Glenside	4.18	S	4.48	S	5.18	—	5.51	S	6.20	
3		North Hills	4.21	—	4.50	—	5.20	—	5.53	—	6.22	
3		Oreland	4.23	—	4.52	—	5.22	—	5.55	—	6.24	
3		Fort Washington (Rt 201)	C4.26	D4.43	C4.55	D5.13	C5.25	CD5.45	C5.59	CD6.17	C6.27	
3		Ambler	4.29	D4.47	4.58	D5.17	D5.28	D5.49	6.02	D6.21	6.30	
4		Penllyn	4.32	—	5.01	—	D5.31	—	6.05	D6.23	6.33	
4	Gwynedd Valley	4.36	D4.51	5.04	D5.21	D5.34	D5.54	6.08	D6.25	6.36		
4	North Wales	4.39	D4.54	5.08	D5.24	D5.38	D5.58	6.12	D6.29	6.40		
5	Pennbrook	4.42	D4.56	5.10	D5.26	D5.40	D6.01	6.14	D6.31	6.42		
5	Lansdale	4.46	D5.02	5.14	D5.32	5.44	D6.08	6.18	D6.36	6.46		
5	Fortuna	—	D5.05	—	D5.35	—	D6.11	—	D6.39	—		
5	Colmar	—	D5.09	—	D5.39	—	D6.16	—	D6.43	—		
5	Link Belt	—	F5.10	—	F5.40	—	F6.17	—	F6.44	—		
5	Chalfont	—	D5.14	—	D5.44	—	D6.22	—	D6.49	—		
5	New Britain	—	D5.19	—	D5.49	—	D6.27	—	D6.53	—		
5	Del Val College	—	DR5.21	—	D5.51	—	D6.29	—	D6.55	—		
5	Doylestown	—	5.26	—	5.57	—	6.35	—	7.01	—		
		PM	PM	PM	PM	PM	PM	PM	PM	PM	PM	

= Shaded portion of timetables peak fares apply. Family fares are not accepted.

= Peak trains enclosed in bold borders. Disabled persons discount fares do not apply.

D - Stops to discharge or to pick up passengers, but may depart ahead of schedule.

F - Stops to discharge passengers on notice to conductor and picks up passengers standing on platform in position visible to engineer.

C - A Route 201 bus connection to/from the Ft. Washington Office Center is available for this train. For details, consult the Route 201 timetable.

R - Connecting TMA Bucks *rushbus* meets this train. Please contact TMA Bucks at 1-866-862-7433 for information regarding their services or on-line at www.bctma.com

Community Coaster Shuttles provide connections from the Lansdale R5 station to 14 locations in the Indian Valley and Lansdale areas on weekdays. For more information call the Partnership TMA Mobility Hotline at 1-866-507-4857 or visit the Partnership information call 1-866-862-7433 or

MONDAYS through FRIDAYS (See *HOLIDAYS* note)

Lansdale and Doylestown to CENTER CITY PHILADELPHIA	Fare Zone	Train Number	577 PM	579 PM	581 PM	583 PM	585 PM	587 PM	589 PM	591 PM
	5	Ⓞ	Stations	—	—	R7.10	—	7.50	8.50	9.50
5	Ⓞ	Doylestown	—	—	R7.13	—	7.53	8.53	9.53	10.53
5	Ⓞ	Del Val College	—	—	7.16	—	7.56	8.56	9.56	10.56
5	Ⓞ	New Britain	—	—	7.21	—	8.02	9.02	10.02	11.02
5	Ⓞ	Chalfont	—	—	F7.25	—	F8.06	F9.06	10.06	11.06
5	Ⓞ	Link Belt	—	—	7.26	—	8.08	9.08	10.08	11.08
5	Ⓞ	Colmar	—	—	7.28	—	8.10	9.10	10.10	11.10
5	Ⓞ	Fortuna	6.16	6.52	7.32	7.52	8.21	9.14	10.14	11.14
5	Ⓞ	Lansdale	6.18	6.54	7.34	7.54	8.23	9.16	10.16	11.16
5	Ⓞ	Pennbrook	6.21	6.57	7.37	7.57	8.26	9.19	10.19	11.19
4	Ⓞ	North Wales	6.24	7.00	7.40	8.00	8.29	9.22	10.22	11.22
4	Ⓞ	Gwynedd Valley	6.27	7.03	7.43	8.03	8.32	9.26	10.26	11.26
4	Ⓞ	Penllyn	6.31	7.06	7.46	8.06	8.35	9.30	10.30	11.30
3	Ⓞ	Ambler	C6.34	C7.09	C7.49	C8.09	C8.38	C9.34	C10.34	11.34
3	Ⓞ	Fort Washington (Rt 201)	6.37	7.12	7.52	8.12	8.41	9.38	10.38	11.38
3	Ⓞ	Oreland	6.39	7.14	7.54	8.14	8.43	9.40	10.40	11.40
3	Ⓞ	North Hills	6.42	7.17	7.57	8.17	8.46	9.43	10.43	11.43
3	Ⓞ	Glenside	6.45	7.20	8.00	8.20	8.49	9.49	10.49	11.49
3	Ⓞ	Jenkintown-Wyncote	—	—	—	—	—	—	—	—
2	Ⓞ	Elkins Park	—	—	—	—	—	—	—	—
2	Ⓞ	Melrose Park	—	—	—	—	—	—	—	—
1	Ⓞ	Fern Rock T.C.	6.51	7.26	8.05	8.26	8.55	9.55	10.55	11.55
1	Ⓞ	Wayne Junction	6.54	7.29	8.08	8.29	8.58	9.58	10.58	11.58
1	Ⓞ	North Broad	7.00	—	8.12	—	9.02	10.02	11.02	12.02
C	Ⓞ	Temple University	7.02	7.34	8.14	8.34	9.04	10.04	11.04	12.04
C	Ⓞ	Market East Station	7.10	7.40	8.20	8.40	9.10	10.10	11.10	12.10
C	Ⓞ	Suburban Station	7.15	7.45	8.25	8.45	9.15	10.15	11.15	12.15
C	Ⓞ	30th Street Station	7.19	7.49	8.29	8.49	9.19	10.19	11.19	12.19
DESTIN	3	Bryn Mawr	7.39	8.09	8.49	9.09	9.39	10.39	11.39	12.39
	4	Paoli	8.00	8.30	9.10	9.30	10.00	11.00	12.00	1.00
	5	Malvern	8.03	8.33	9.13	9.33	10.03	11.03	12.03	1.03
	5	Thorndale	8.26	—	9.36	—	10.26	11.26	—	1.26
			PM	PM	PM	PM	PM	PM	AM	AM

Ⓞ = Shaded portion of timetables peak fares apply. Family fares are not accepted.

Ⓞ = Peak trains enclosed in bold borders. Disabled persons discount fares do not apply.

D - Stops to discharge or to pick up passengers, but may depart ahead of schedule.

F - Stops to discharge passengers on notice to conductor and picks up passengers standing on platform in position visible to engineer.

C - A Route 201 bus connection to/from the Ft. Washington Office Center is available for this train. For details, consult the Route 201 timetable.

R - Connecting TMA Bucks *rushbus* meets this train. Please contact TMA Bucks at 1-866-862-7433 for information regarding their services or on-line at www.bctma.com

Community Coaster Shuttles provide connections from the Lansdale R5 station to 14 locations in the Indian Valley and Lansdale areas on weekdays. For more information call the Partnership TMA Mobility Hotline at 1-866-507-4857 or visit the Partnership information call 1-866-862-7433 or

Center City Philadelphia to LANSDALE AND DOYLESTOWN	Fare Zone	Train Number	584 PM	586 PM	588 PM	592 PM	594 PM	596 PM	598 PM
	5	Ⓞ	Stations	5.39	—	—	—	9.13	10.18
5	Ⓞ	Thorndale	5.56	6.30	7.30	8.30	9.30	10.35	11.30
4	Ⓞ	Malvern	6.00	6.34	7.34	8.34	9.34	10.39	11.34
4	Ⓞ	Paoli	6.22	6.54	7.54	8.54	9.54	10.59	11.54
4	Ⓞ	Bryn Mawr	6.45	7.15	8.15	9.15	10.15	11.20	12.15
C	Ⓞ	30th Street Station	6.50	7.20	8.20	9.20	10.20	11.25	12.20
C	Ⓞ	Suburban Station	6.55	7.25	8.25	9.25	10.25	11.30	12.25
C	Ⓞ	Market East Station	6.59	7.29	8.29	9.29	10.29	11.34	12.29
C	Ⓞ	Temple University	7.01	—	8.31	—	10.31	—	12.31
1	Ⓞ	North Broad	7.06	7.34	8.36	9.35	10.36	11.40	12.36
1	Ⓞ	Wayne Junction	7.09	7.37	8.39	9.38	10.39	11.43	12.39
2	Ⓞ	Fern Rock T.C.	7.12	7.39	8.41	9.40	10.41	11.45	12.41
2	Ⓞ	Melrose Park	—	7.41	—	—	—	11.47	12.43
2	Ⓞ	Elkins Park	7.16	7.44	8.45	9.44	10.45	11.49	12.46
3	Ⓞ	Jenkintown-Wyncote	7.19	7.47	8.48	9.47	10.48	11.52	12.49
3	Ⓞ	Glenside	7.21	7.49	8.50	9.49	10.50	11.54	12.51
3	Ⓞ	North Hills	7.23	7.51	8.52	9.51	10.52	11.56	12.53
3	Ⓞ	Oreland	C7.26	C7.54	8.56	9.55	10.56	12.00	12.57
3	Ⓞ	Fort Washington (Rt 201)	7.29	7.57	9.00	9.59	11.00	12.04	1.01
3	Ⓞ	Ambler	7.32	8.00	9.04	10.03	11.04	12.08	1.05
4	Ⓞ	Penllyn	7.35	8.03	9.08	10.07	11.08	12.12	1.09
4	Ⓞ	Gwynedd Valley	7.39	8.07	9.12	10.11	11.12	12.16	1.13
4	Ⓞ	North Wales	7.41	8.09	9.14	10.13	11.14	12.18	1.15
5	Ⓞ	Pennbrook	7.45	8.13	9.18	10.18	11.18	12.22	1.19
5	Ⓞ	Lansdale	7.48	—	9.22	10.22	11.22	—	—
5	Ⓞ	Fortuna	7.51	—	9.25	10.25	11.25	—	—
5	Ⓞ	Colmar	F7.53	—	F9.27	10.27	11.27	—	—
5	Ⓞ	Link Belt	7.57	—	9.31	10.31	11.31	—	—
5	Ⓞ	Chalfont	8.03	—	9.35	10.35	11.35	—	—
5	Ⓞ	New Britain	8.05	—	9.37	10.37	11.37	—	—
5	Ⓞ	Del Val College	8.09	—	9.41	10.41	11.41	—	—
5	Ⓞ	Doylestown	PM	PM	PM	PM	PM	AM	AM

