








Legend


 Fire Stations

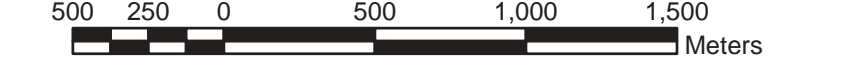
Fire Protection Districts

-  Bay Ridge
-  North Queensbury
-  Queensbury Central
-  South Queensbury
-  West Glens Falls

This map was produced by the Town of Queensbury Community Development Department using ArcGIS 8.3 and is for GENERAL REFERENCE PURPOSES ONLY. Data contained on this map was acquired by the Town of Queensbury from various sources to be used for DISPLAY PURPOSES ONLY. This map and the information displayed is provided 'AS IS' and the Town of Queensbury makes no claim of the positional accuracy of the data represented on this map. The Town of Queensbury does not accept liability for any damages or misrepresentation as a result of reliance on the data displayed in this map.



 2,000 1,000 0 2,000 4,000 6,000 Feet

 500 250 0 500 1,000 1,500 Meters

Fire Protection Districts

Map Produced by Town of Queensbury, February, 2004

Community Development Department
742 Bay Road
Queensbury, New York
12804
www.queensbury.net