

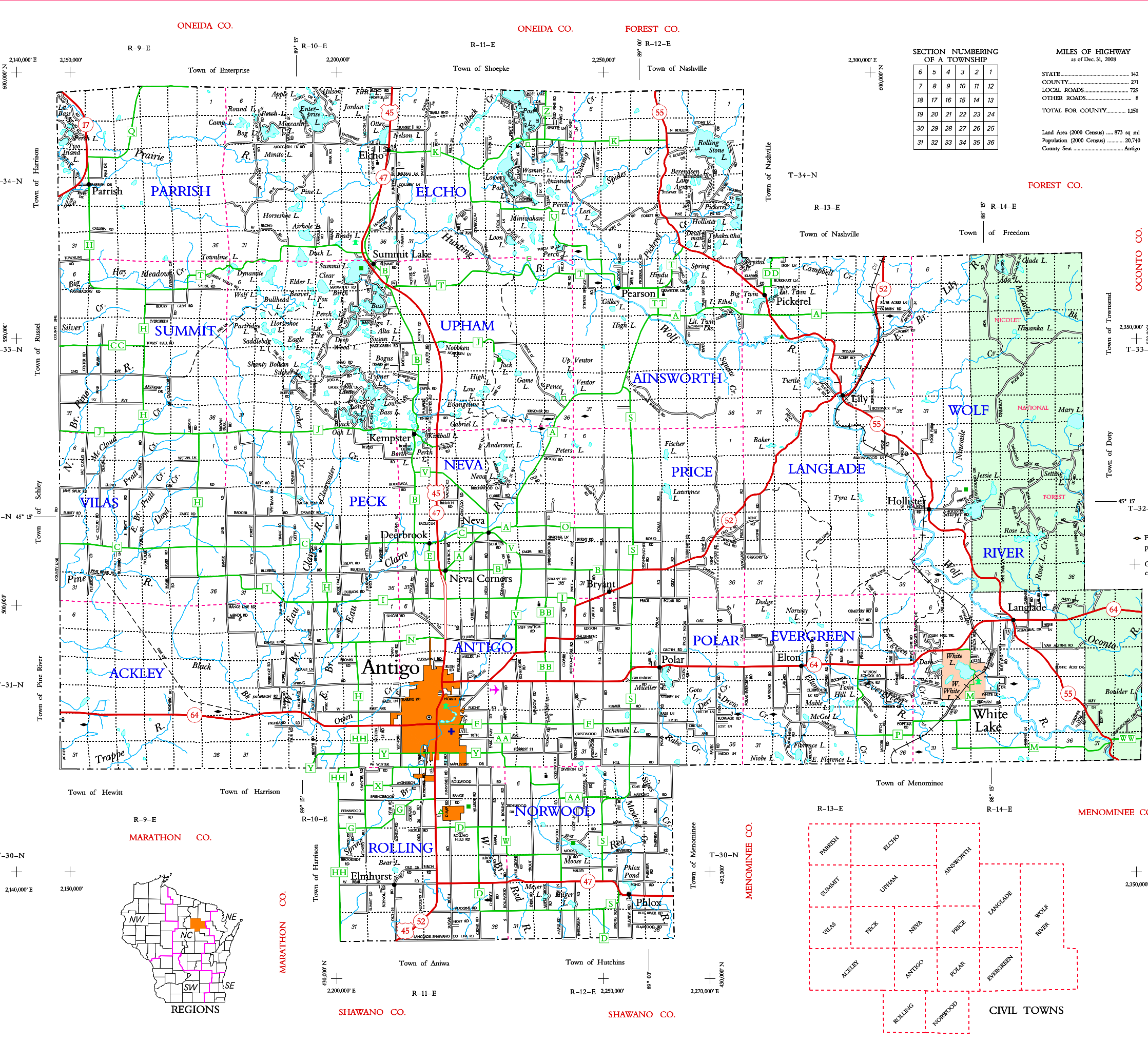
LANGLADE 34-NC

LINCOLN CO.

LINCOLN CO.

LINCOLN CO.

LINCOLN CO.



SECTION NUMBERING OF A TOWNSHIP

6	5	4	3	2	1
7	8	9	10	11	12
18	17	16	15	14	13
19	20	21	22	23	24
30	29	28	27	26	25
31	32	33	34	35	36

MILES OF HIGHWAY as of Dec. 31, 2008

STATE 142
 COUNTY 271
 LOCAL ROADS 729
 OTHER ROADS 8
 TOTAL FOR COUNTY 1150

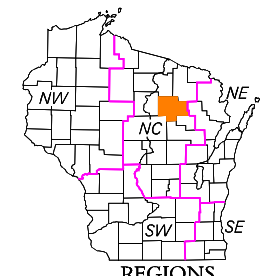
Land Area (2000 Census) 873 sq mi
 Population (2000 Census) 20,740
 County Seat Antigo

LEGEND

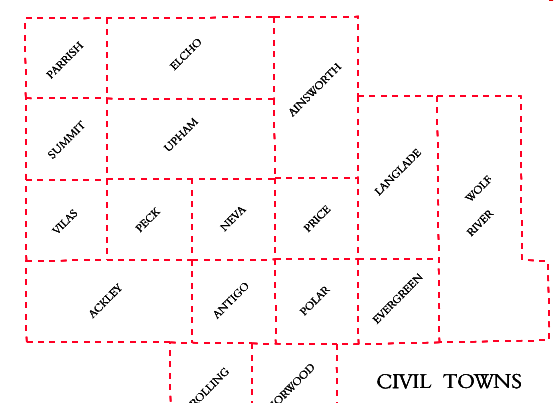
- Freeway
- Multilane Divided
- U.S. or State Hwy
- County Trunk Hwy
- Town Road
- Firelane
- Railroad
- State Trail
- Interchange
- Highway Separation
- Interstate Highway No. 94
- U.S. Highway No. 18
- State Highway No. 59
- County Highway Letter T
- State Boundary
- County Boundary
- Civil Town Boundary
- Section Line
- Dam
- Hospital
- Schools
- Airport
- County Seat
- Unincorporated Village
- Fish Hatchery
- Game Farm
- Public Hunt or Fish Grds.
- Public Camp & Picnic Grds.
- Ranger Station
- State Park
- County Park With Facilities
- Without Facilities
- Rest Area Modern Facilities
- Wayside Rustic Facilities

For boundaries of public hunting and fishing grounds please contact the Department of Natural Resources

Grid based on the state plane coordinate system central zone and the NAD 27



REGIONS



LANGLADE CO.

DEPARTMENT OF TRANSPORTATION
 STATE OFFICE BUILDING
 Madison, Wisconsin

SCALE 0 1 2 MILES

Corrected for JAN. 2010

Base compiled from U.S.G.S. Quadrangles 1:100,000 Series