

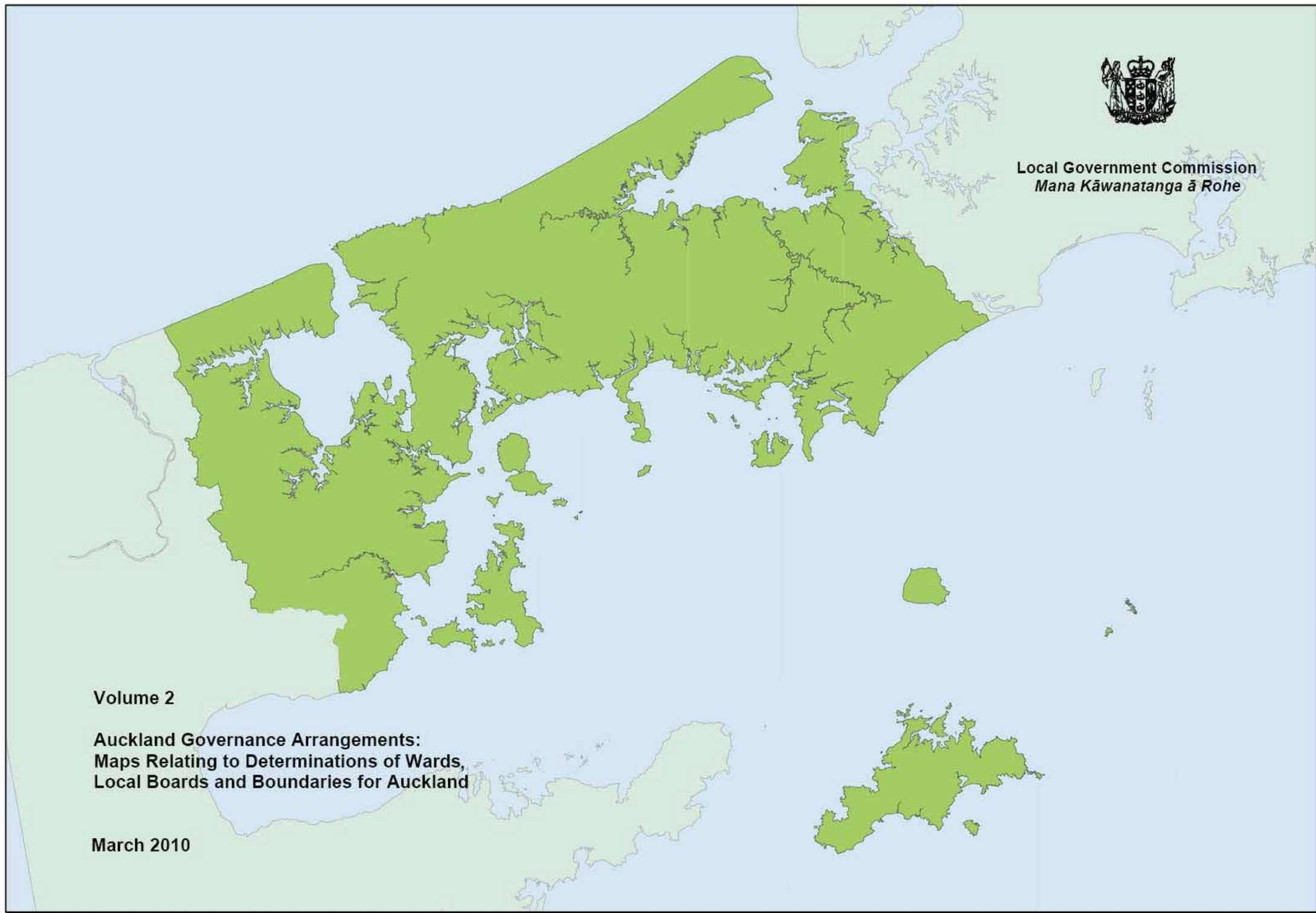


Local Government Commission
Mana Kāwanatanga ā Rohe

Volume 2

**Auckland Governance Arrangements:
Maps Relating to Determinations of Wards,
Local Boards and Boundaries for Auckland**

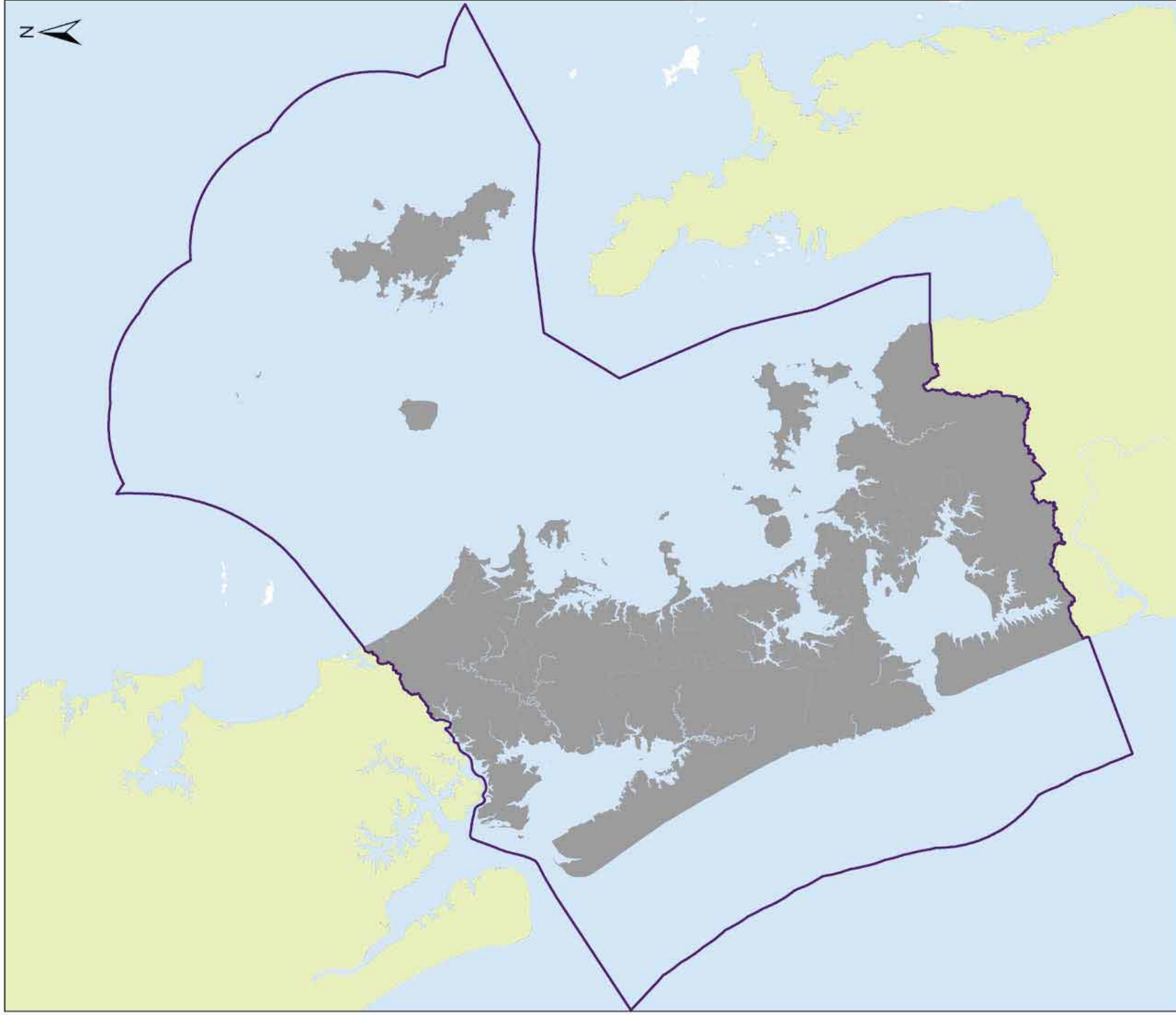
March 2010



Contents

Maps relating to determinations of wards, local boards and boundaries of Auckland and affected Waikato local authorities

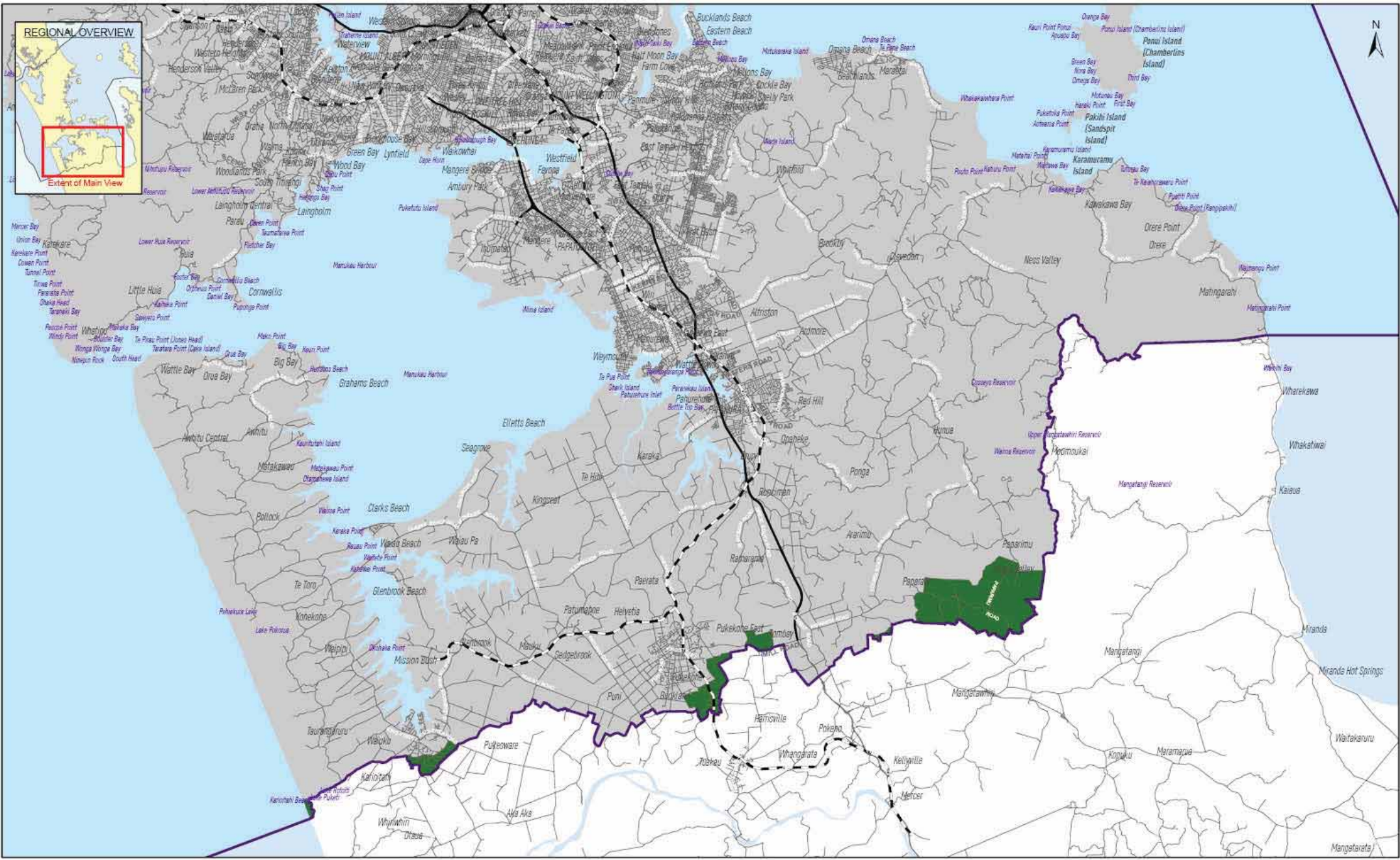
Auckland: (NB this map shows the seaward boundaries for Auckland, for ease of reference these boundaries are not shown on individual ward and local board maps)	LGC-Ak-R1	Maungakiekie-Tāmaki Ward:	LGC-Ak-W9
Auckland southern boundary:	LGC-Ak-R2	Maungakiekie-Tāmaki Local Board:	LGC-Ak-LB15
Rodney Ward:	LGC-Ak-W1	Manukau Ward:	LGC-Ak-W10
Rodney Local Board:	LGC-Ak-LB1	Mangere-Otahuhu Local Board:	LGC-Ak-LB16
Albany Ward:	LGC-Ak-W2	Otara-Papatoetoe Local Board:	LGC-Ak-LB17
Hibiscus and Bays Local Board:	LGC-Ak-LB2	Te Irirangi Ward:	LGC-Ak-W11
Upper Harbour Local Board:	LGC-Ak-LB3	Te Irirangi Local Board:	LGC-Ak-LB18
North Shore Ward:	LGC-Ak-W3	Manurewa-Papakura Ward:	LGC-Ak-W12
Kaipatiki Local Board:	LGC-Ak-LB4	Manurewa Local Board:	LGC-Ak-LB19
Devonport-Takapuna Local Board:	LGC-Ak-LB5	Papakura Local Board:	LGC-Ak-LB20
Waitakere Ward:	LGC-Ak-W4	Franklin Ward:	LGC-Ak-W13
Henderson-Massey Local Board:	LGC-Ak-LB6	Franklin Local Board:	LGC-Ak-LB21
Waitakere Ranges Local Board:	LGC-Ak-LB7	Waikato District wards	LGC-Wk-D1
Whau Ward:	LGC-Ak-W5	Area transferred to Hauraki District	LGC-Hk-D1
Whau Local Board	LGC-Ak-LB8		
Albert-Eden-Roskill Ward:	LGC-Ak-W6		
Albert-Eden Local Board:	LGC-Ak-LB9		
Puketapapa Local Board:	LGC-Ak-LB10		
Waitemata and Gulf Ward:	LGC-Ak-W7		
Waitemata Local Board:	LGC-Ak-LB11		
Waiheke Local Board:	LGC-Ak-LB12		
Great Barrier Local Board:	LGC-Ak-LB13		
Ōrākei Ward:	LGC-Ak-W8		
Ōrākei Local Board:	LGC-Ak-LB14		








Legend

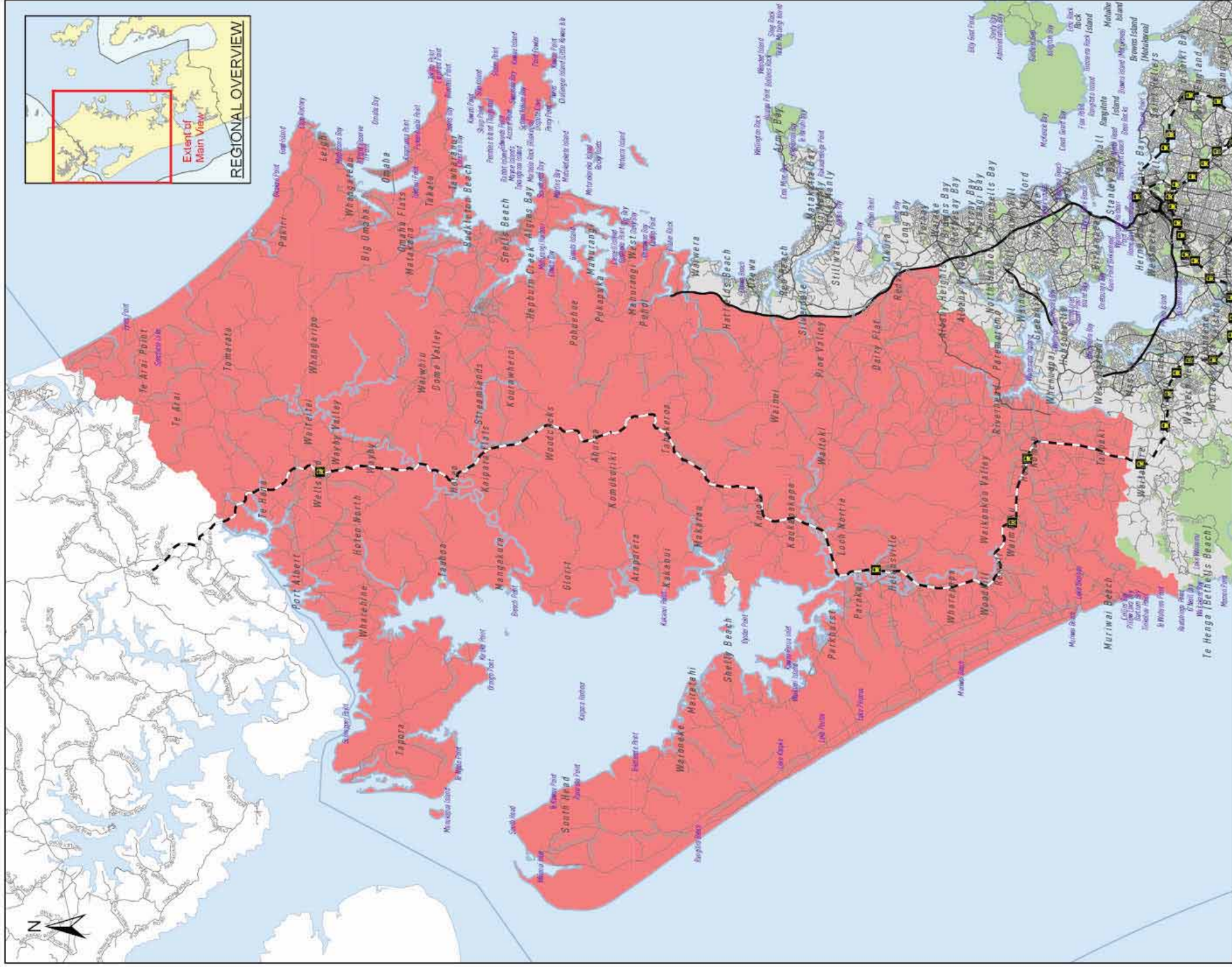
- Land Outside Region
- Auckland Council Boundary
- Land Inside Region

Auckland

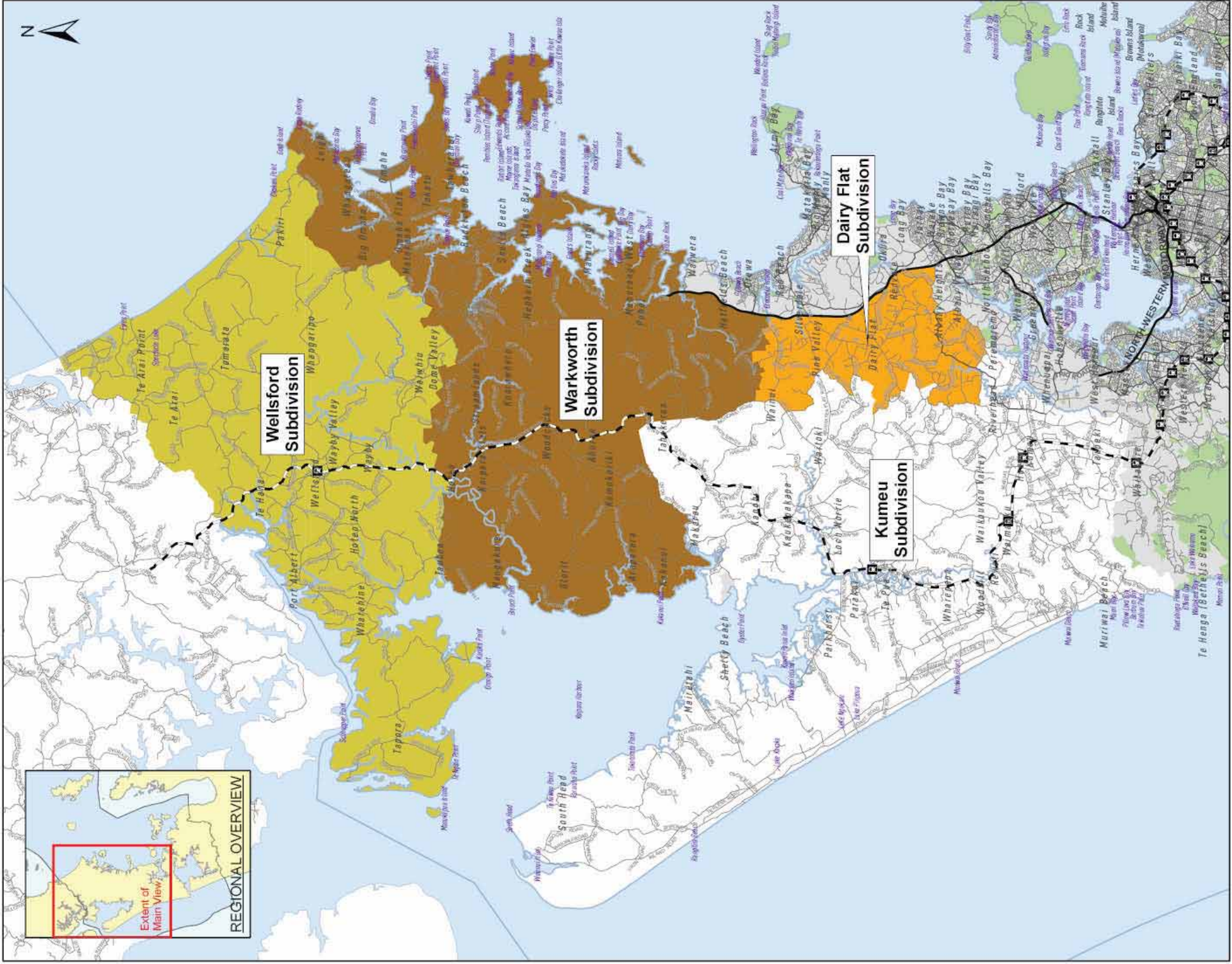


-  Motorway
-  Roads
-  Rail
-  Auckland Boundary
-  Area to be transferred to Auckland Council

Auckland Southern Boundary



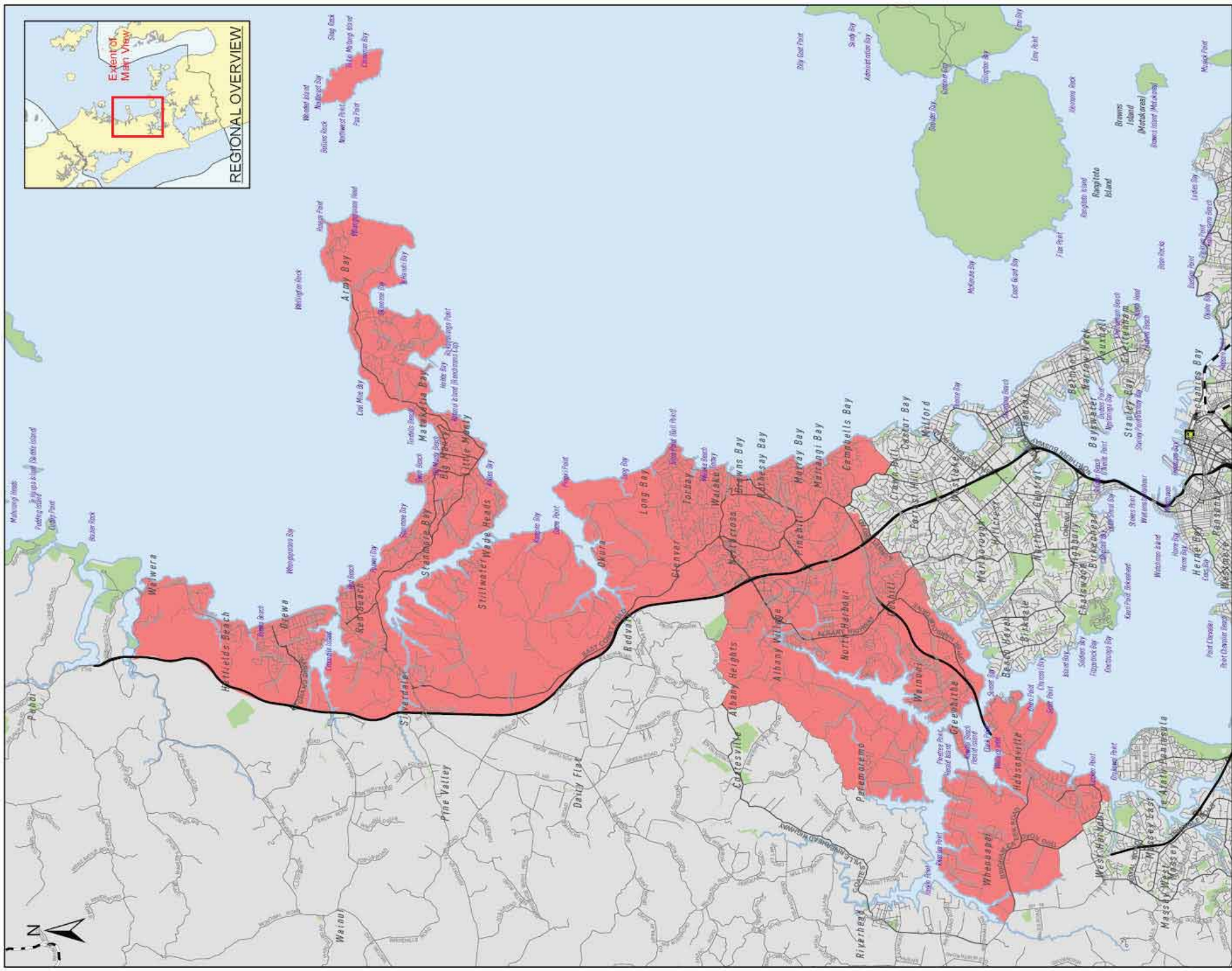
Rodney Ward



Legend

	Motorway		Rail
	Arterial Road		Rail Station
	Major Road		Public Open Space

Rodney Local Board

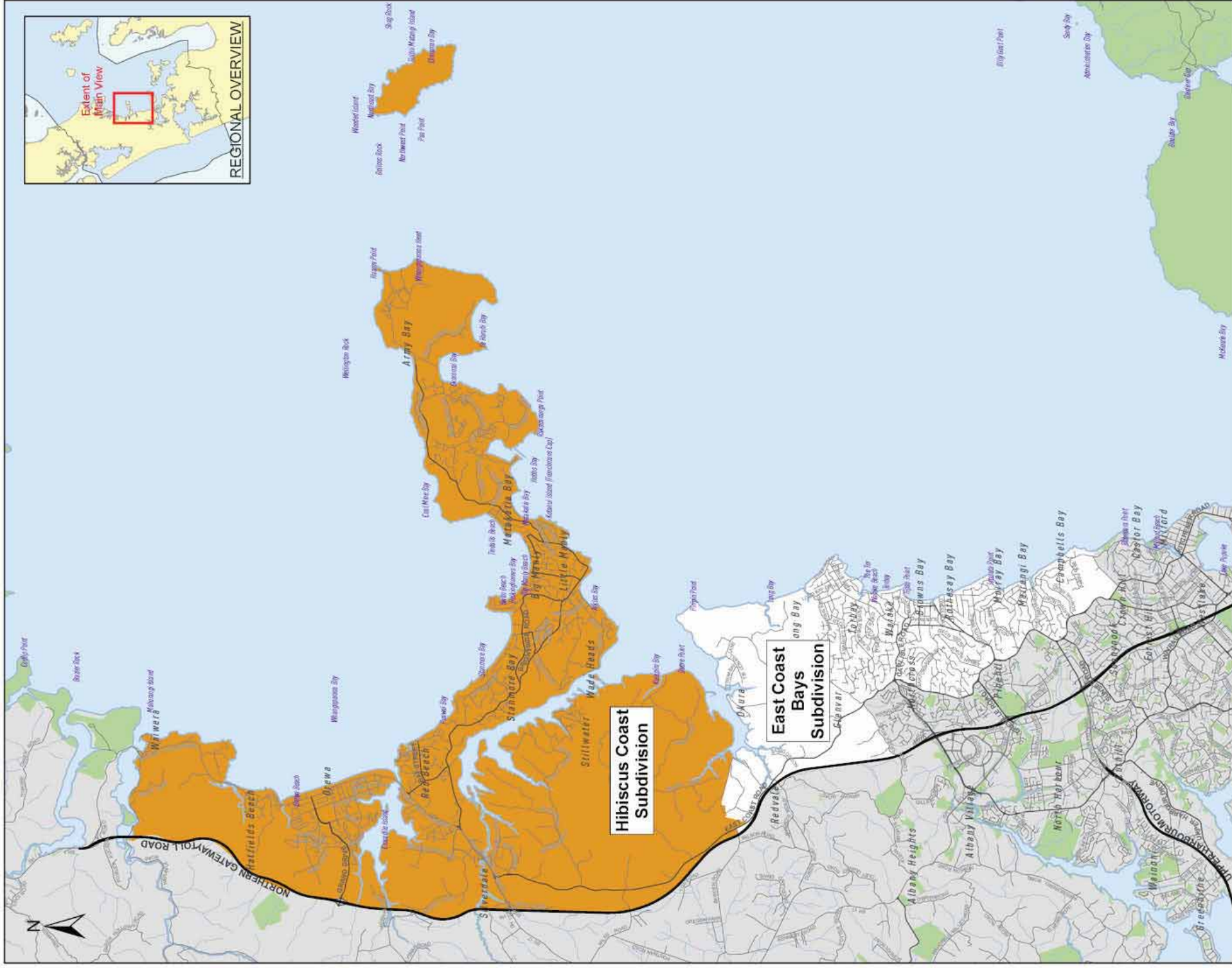


- Legend**
- Motorway ———
 - Arterial Road ———
 - Major Road ———
 - Rail ———
 - Rail Station ■
 - Public Open Space ■

0 5 10 20 Kilometers

Albany Ward

LGC-AK-WZ



Legend

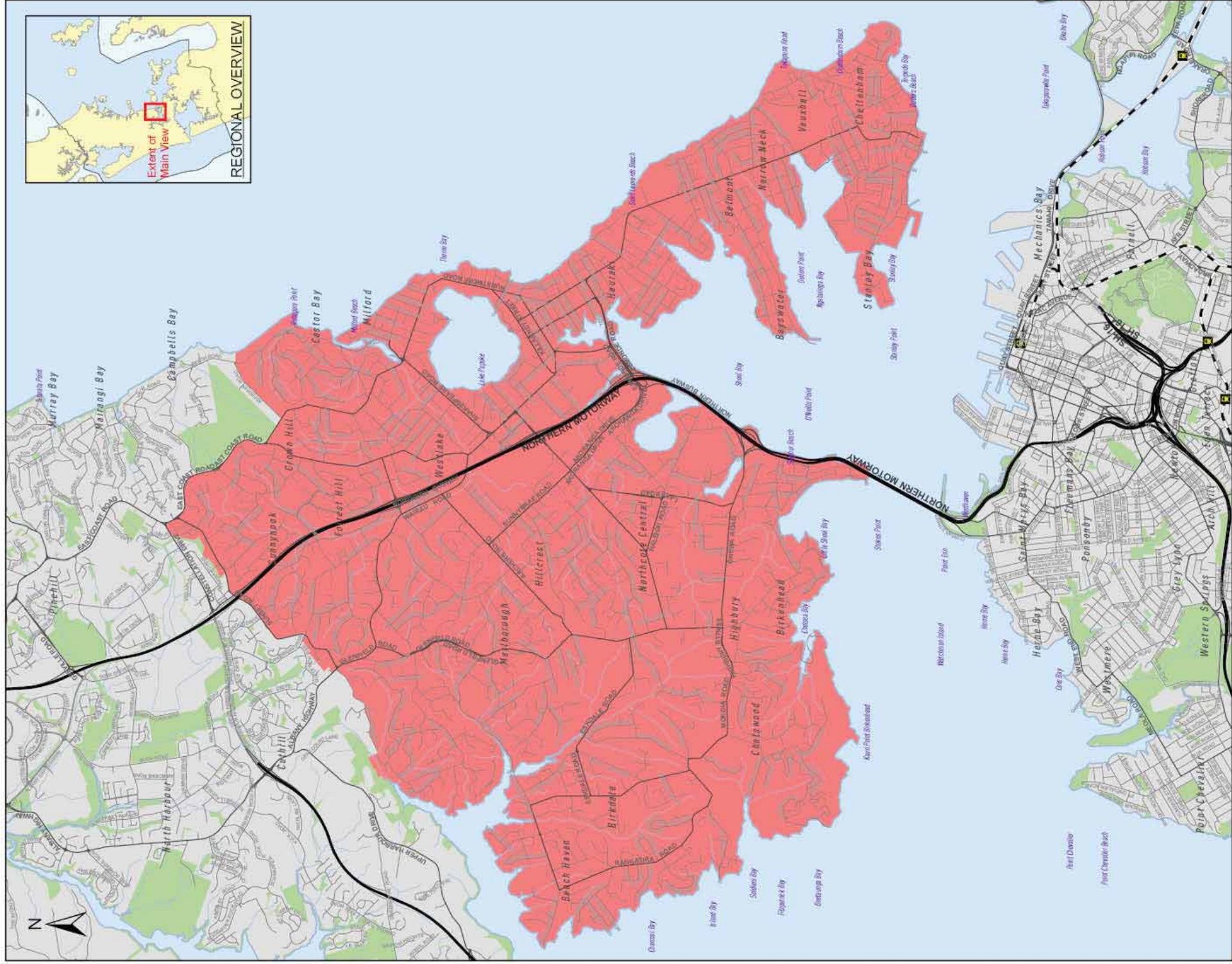
- Motoway
- Arterial Road
- Major Road
- Rail
- Rail Station
- Public Open Space

Hibiscus and Bays Local Board



Legend	
	Motorway
	Arterial Road
	Major Road
	Rail
	Rail Station
	Public Open Space

Upper Harbour Local Board

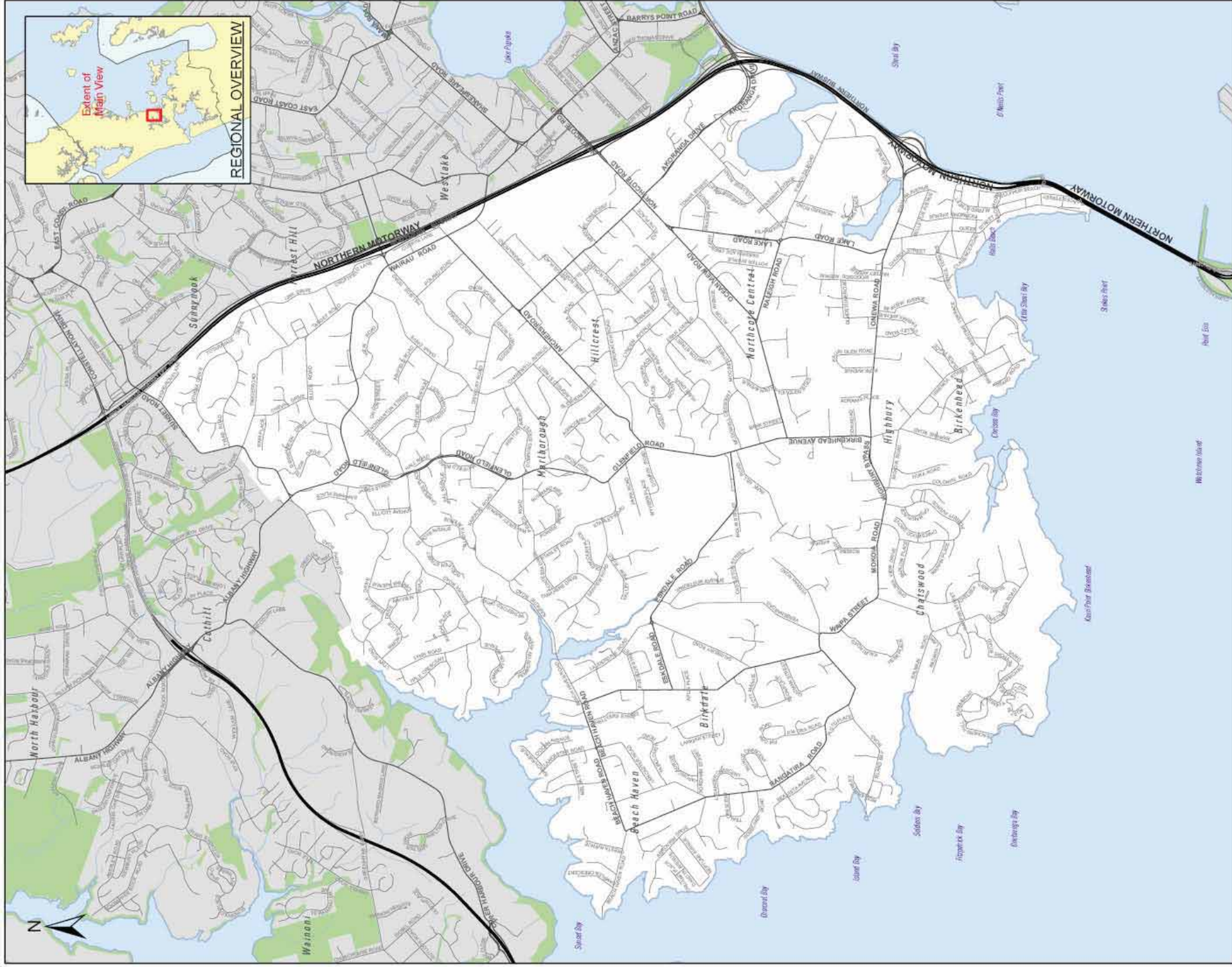


Legend

-  Motorway
-  Rail
-  Arterial Road
-  Rail Station
-  Major Road
-  Public Open Space



North Shore Ward



REGIONAL OVERVIEW

- Legend**
- Motorway
 - Arterial Road
 - Major Road
 - Rail
 - Rail Station
 - Public Open Space

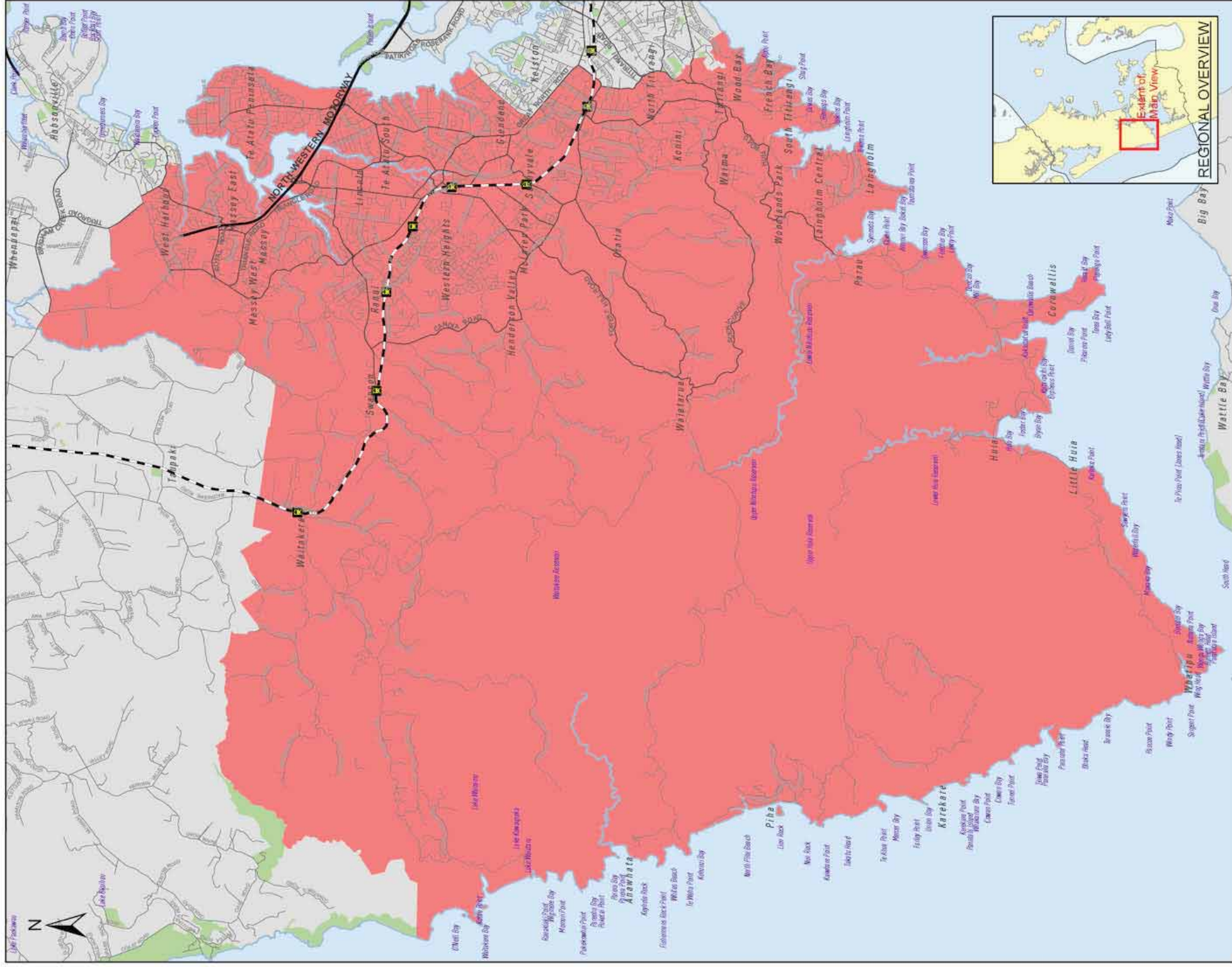


Kaipatiki Local Board



- Legend**
- Motorway
 - Arterial Road
 - Major Road
 - Rail
 - Rail Station
 - Public Open Space

Devonport - Takapuna Local Board

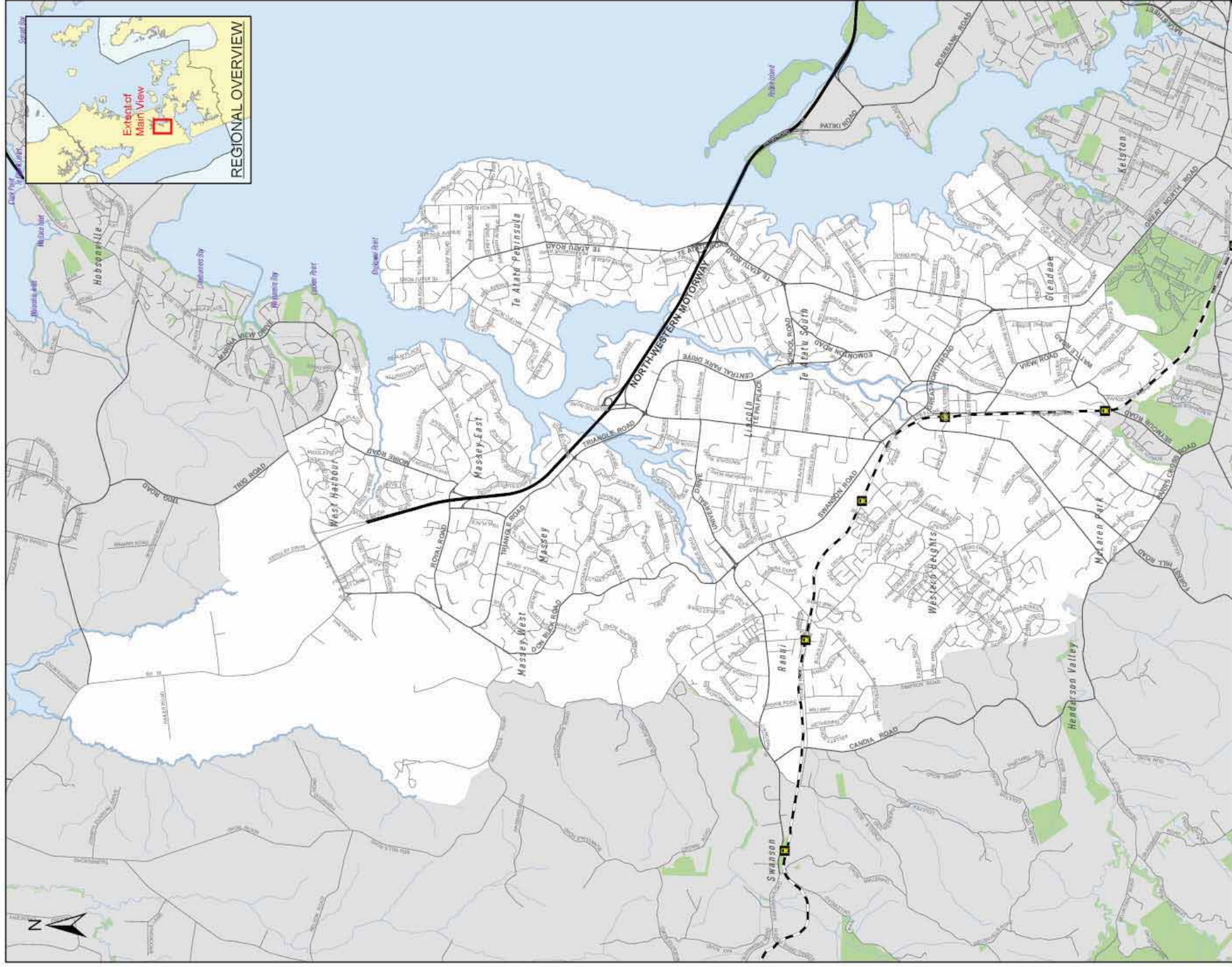


Legend

- Motorway
- Arterial Road
- Major Road
- Rail
- Rail Station
- Public Open Space



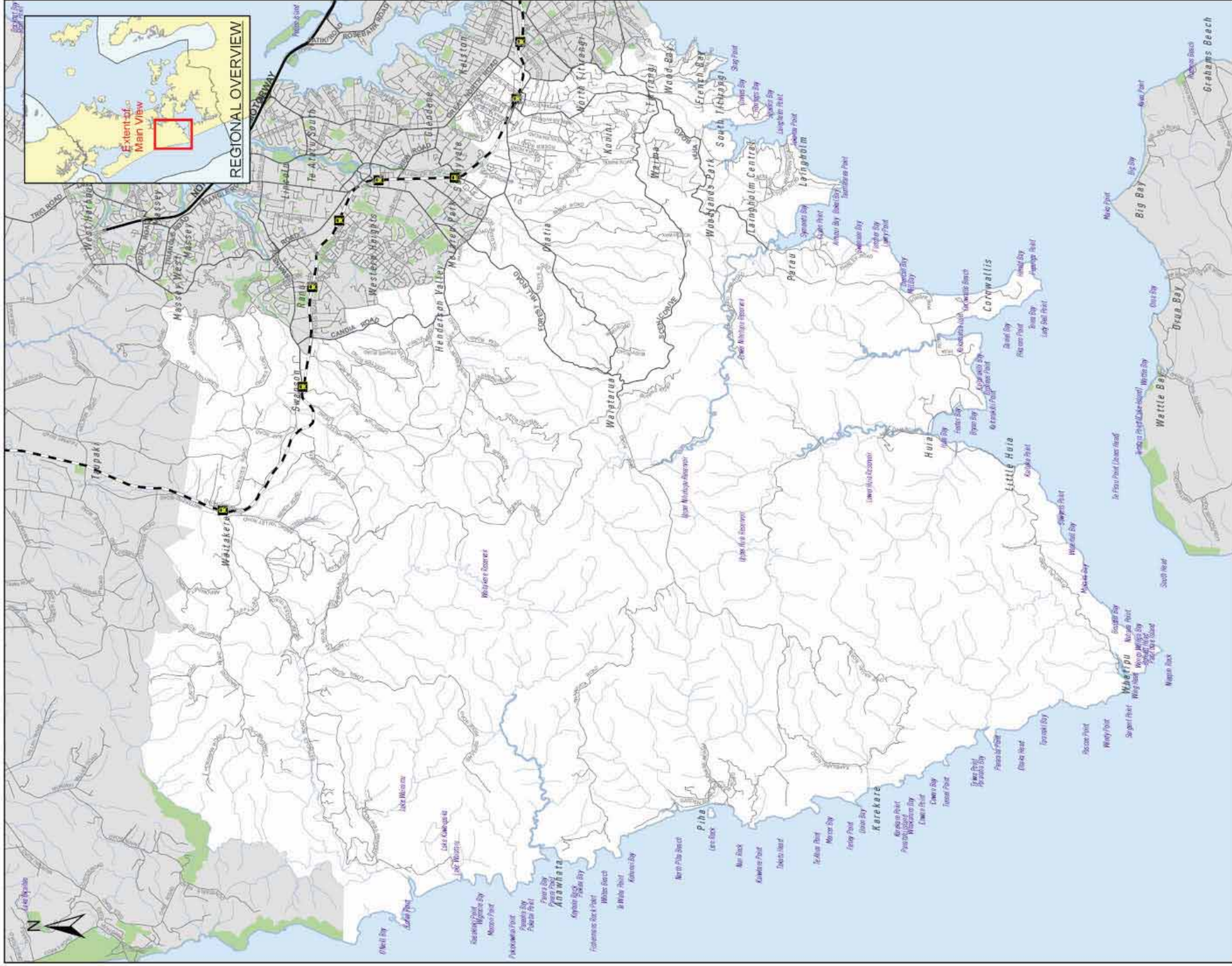
Waitakere Ward



Legend

- Motorway
- Arterial Road
- Major Road
- Rail
- Rail Station
- Public Open Space

Henderson - Massey Local Board

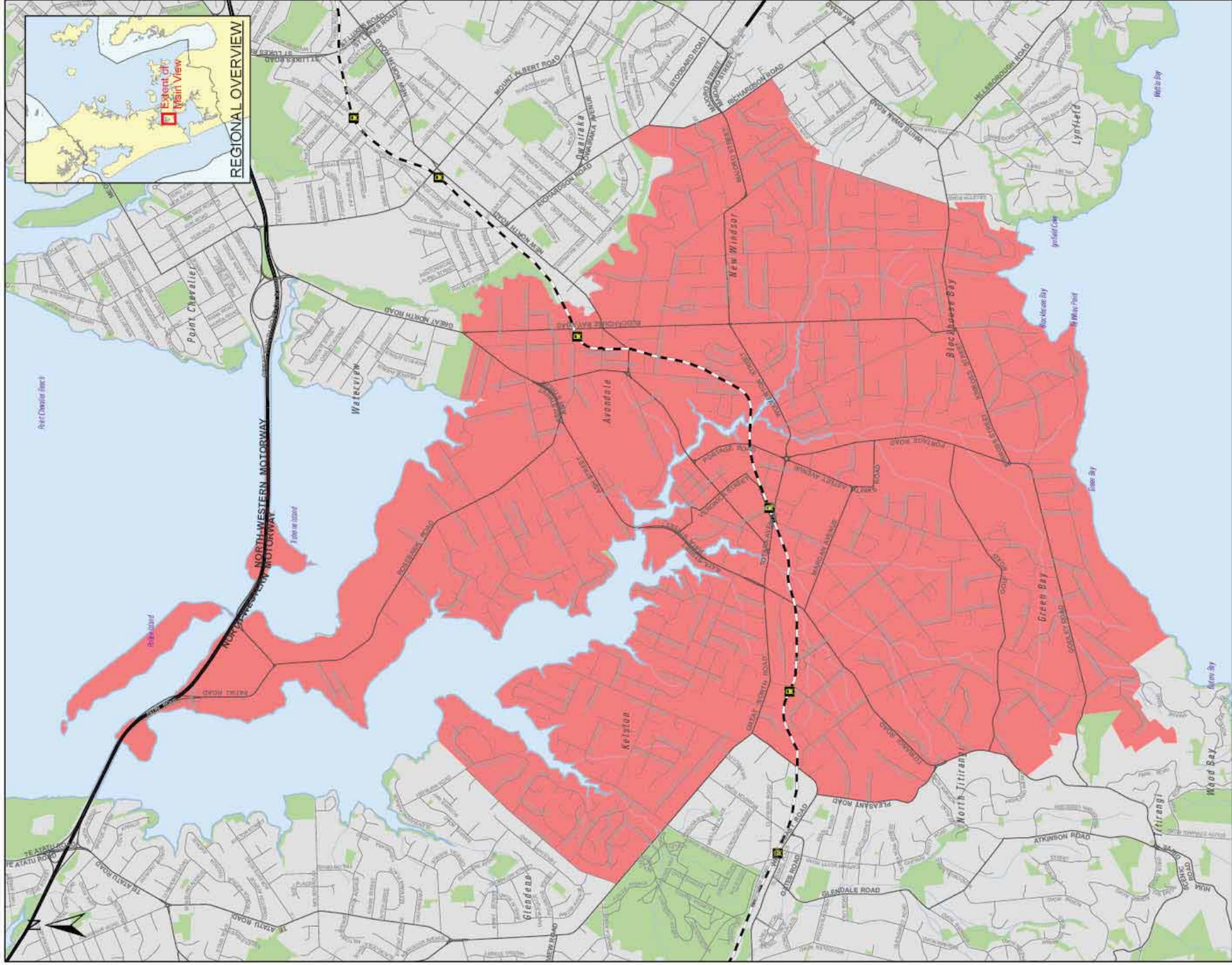


Legend

- Motorway
- Arterial Road
- Major Road
- - - Rail
- Rail Station
- Public Open Space

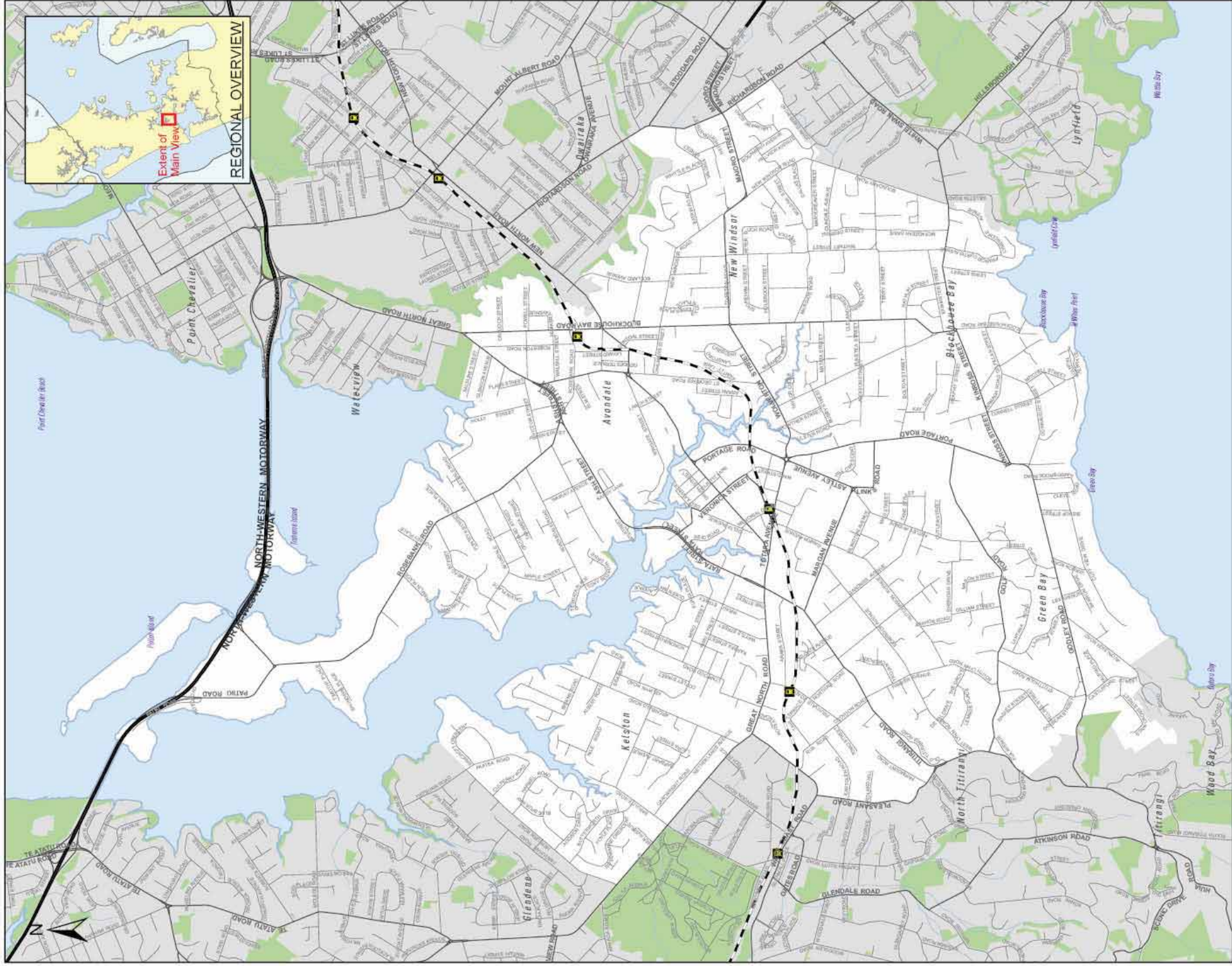


Waitakere Ranges Local Board



- Legend**
- Motorway
 - Arterial Road
 - Major Road
 - Rail
 - Rail Station
 - Public Open Space

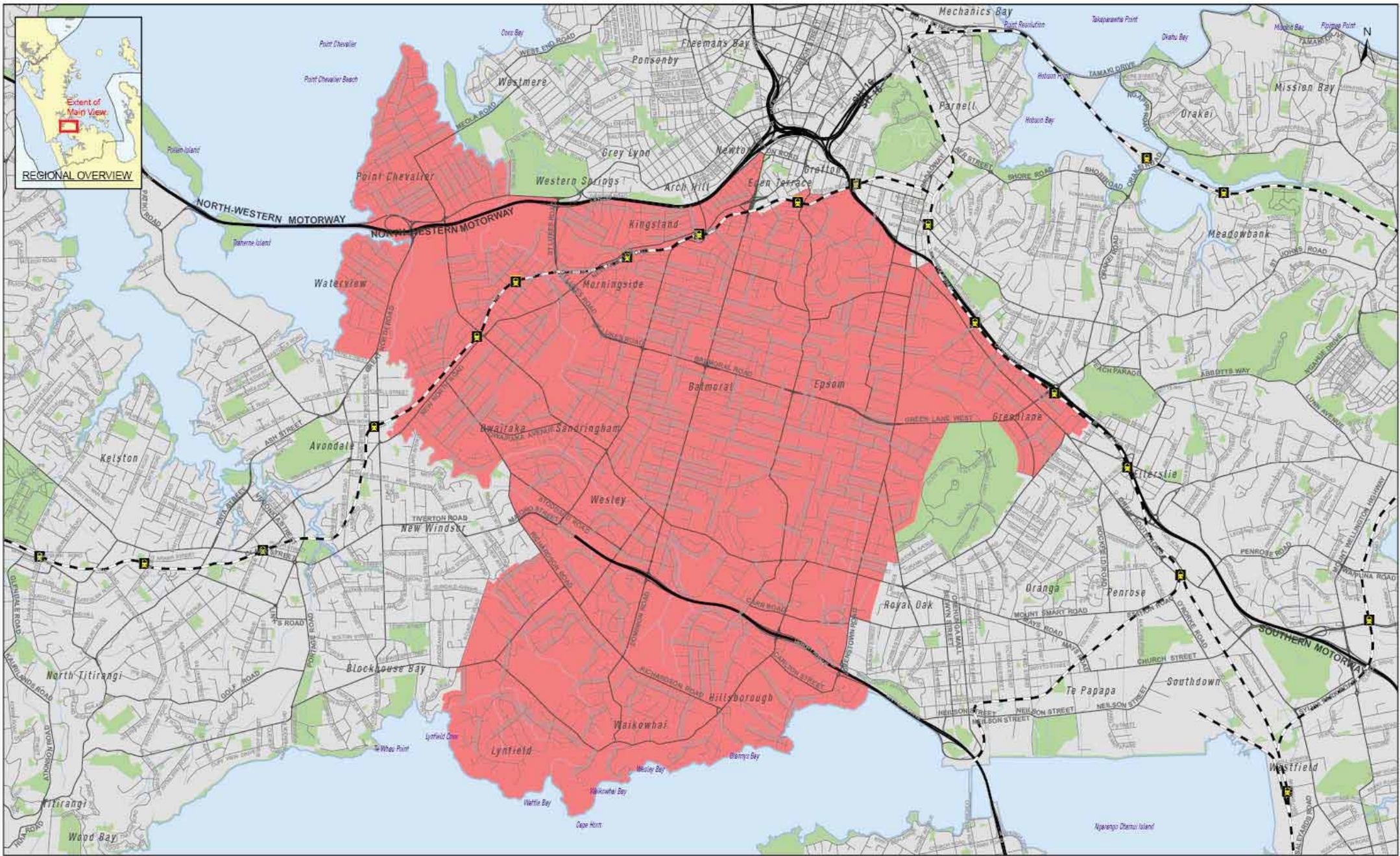
Whau Ward



Legend

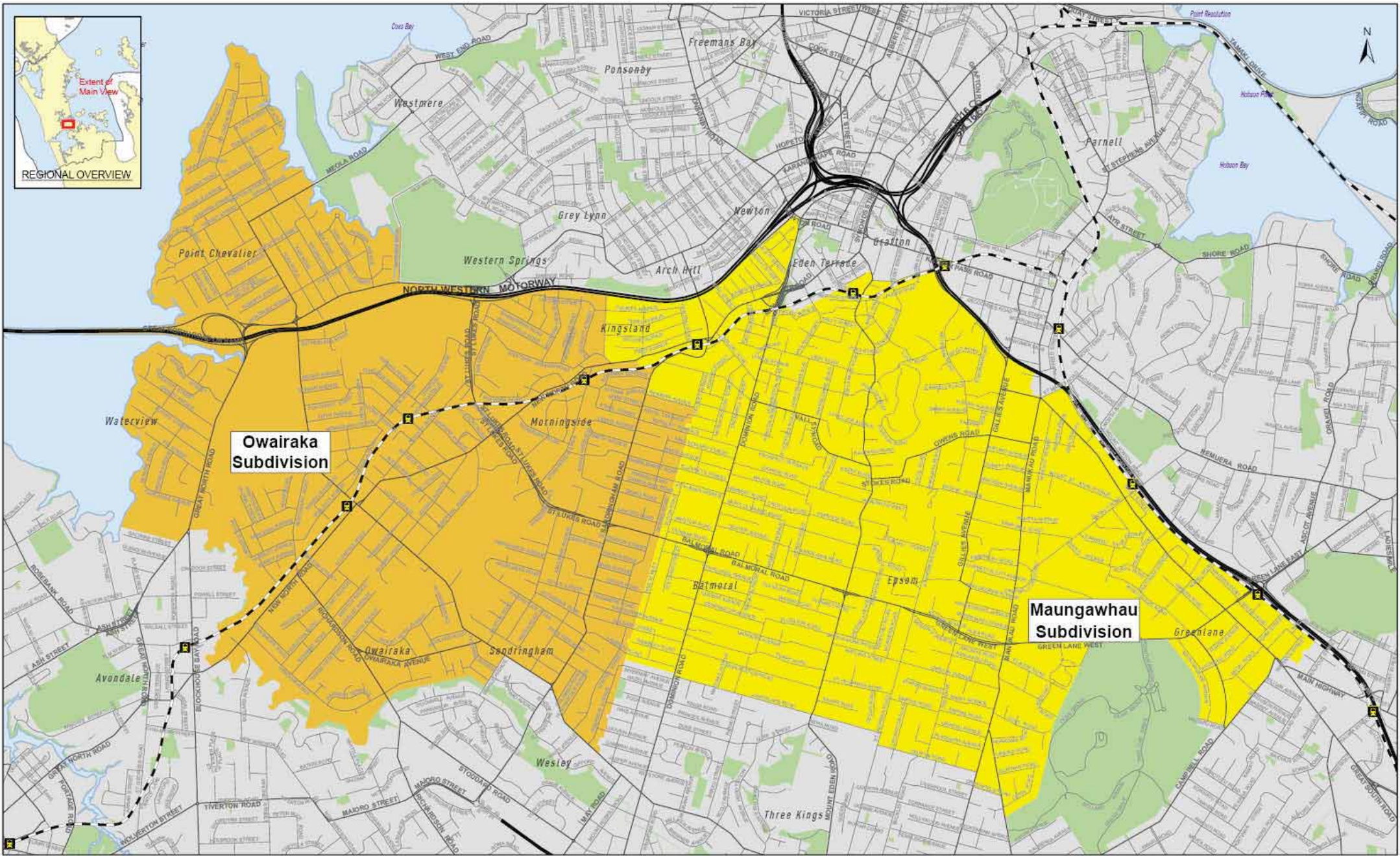
- Motorway
- Arterial Road
- Major Road
- Rail
- Rail Station
- Public Open Space

Whau Local Board



Legend	
Motorway	Rail
Arterial Road	Rail Station
Major Road	Public Open Space


Albert - Eden - Roskill Ward



Legend

— Motorway	— Rail
— Arterial Road	■ Rail Station
— Major Road	■ Public Open Space

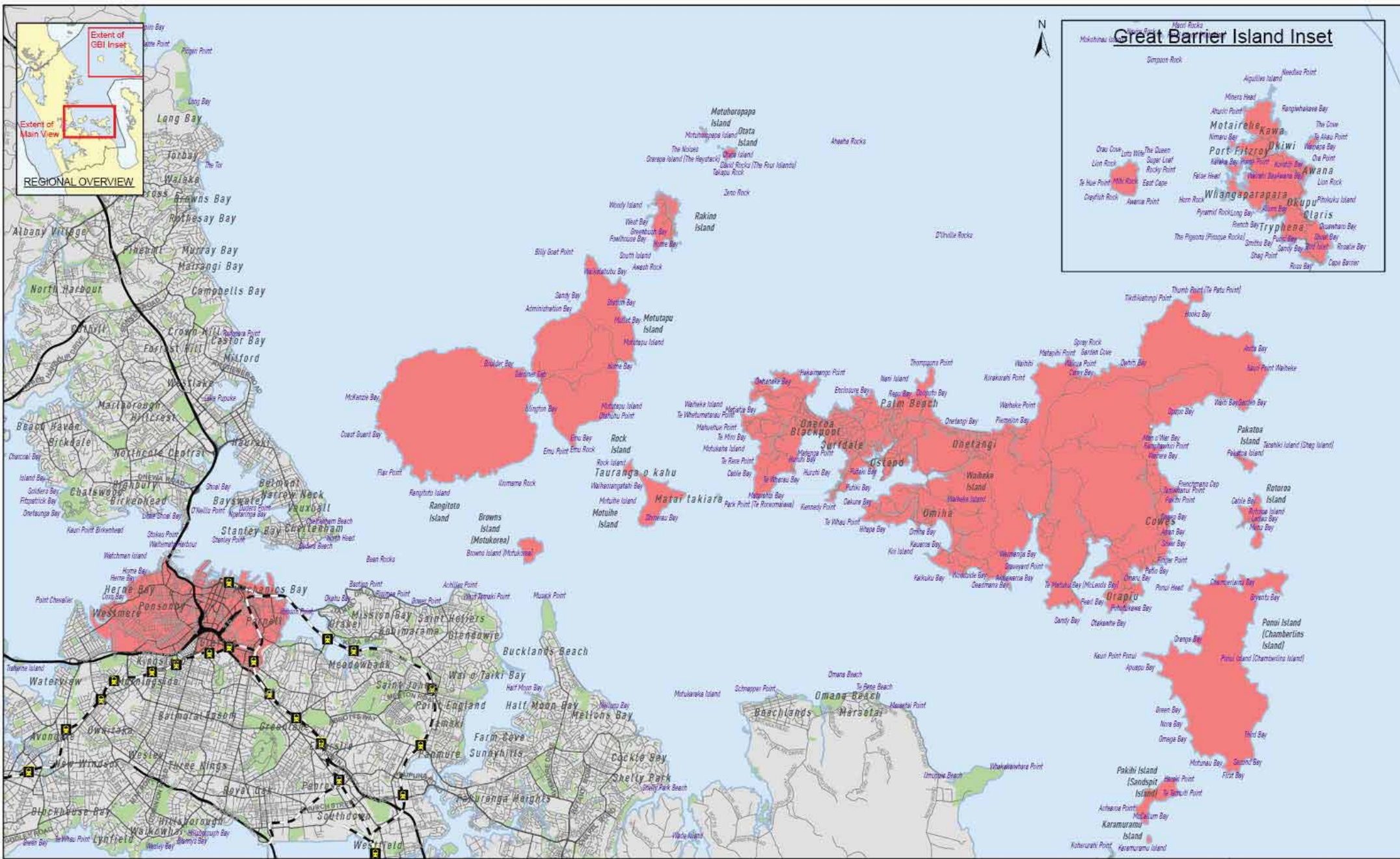
Albert - Eden Local Board



Legend

Motorway	Rail
Arterial Road	Rail Station
Major Road	Public Open Space

Puketapapa Local Board



Legend	
	Motorway
	Arterial Road
	Major Road
	Rail
	Rail Station
	Public Open Space

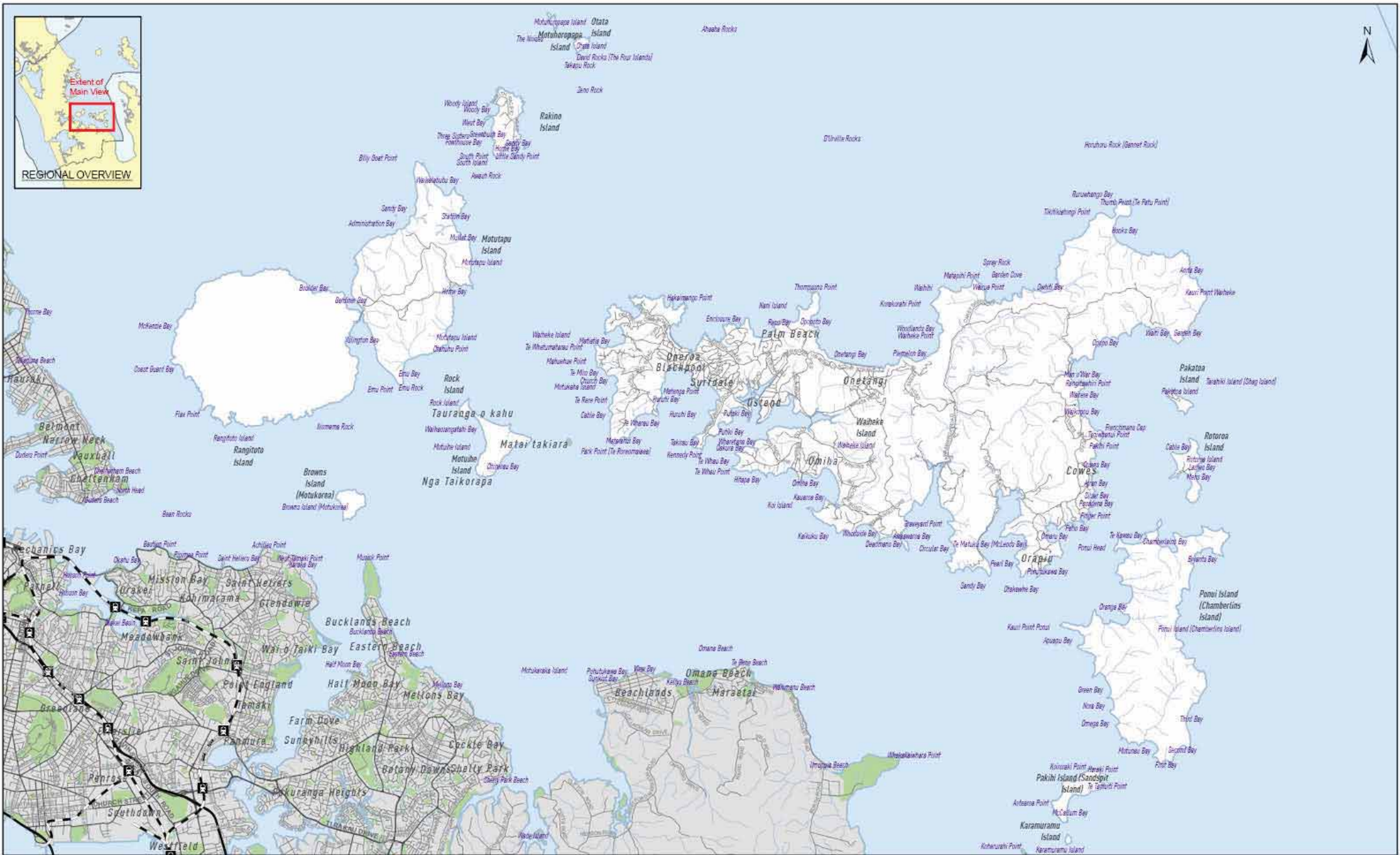
Waitemata and Gulf Ward



Legend

— Motorway	- · - Rail
— Arterial Road	■ Rail Station
— Major Road	■ Public Open Space

Waitemata Local Board



0 2.5 5 10 Kilometers

Legend	
	Motorway
	Arterial Road
	Major Road
	Rail
	Rail Station
	Public Open Space

Waiheke Local Board



Copper Island / Bignonia Island

Esperanza Island / Phoenix /
Pine Island /
Alder Island /
Caledonia

Mouchon Island

Man Rocks

Small Island / Melyard

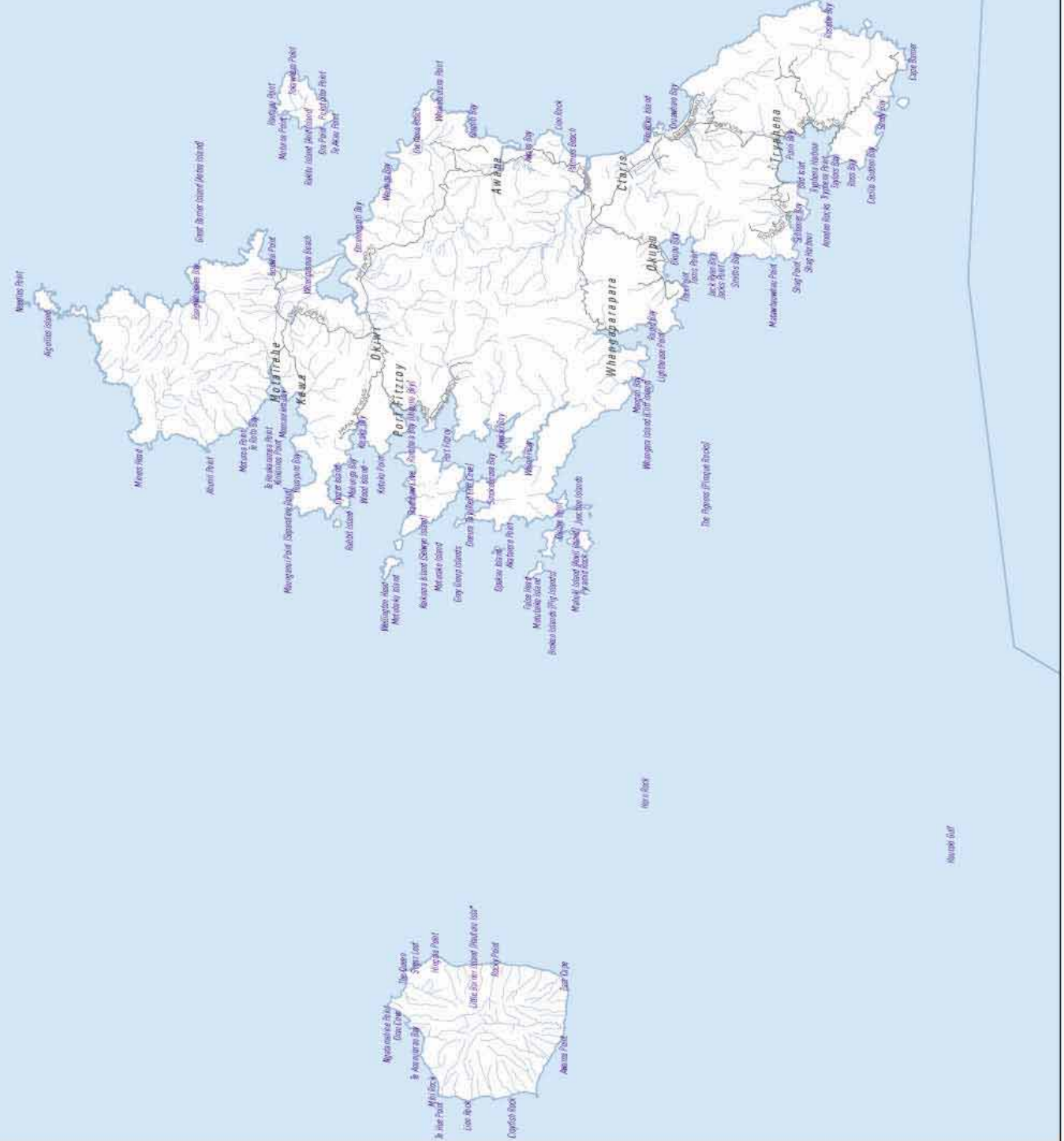
Aliver Rock

Seymour Rock



REGIONAL OVERVIEW

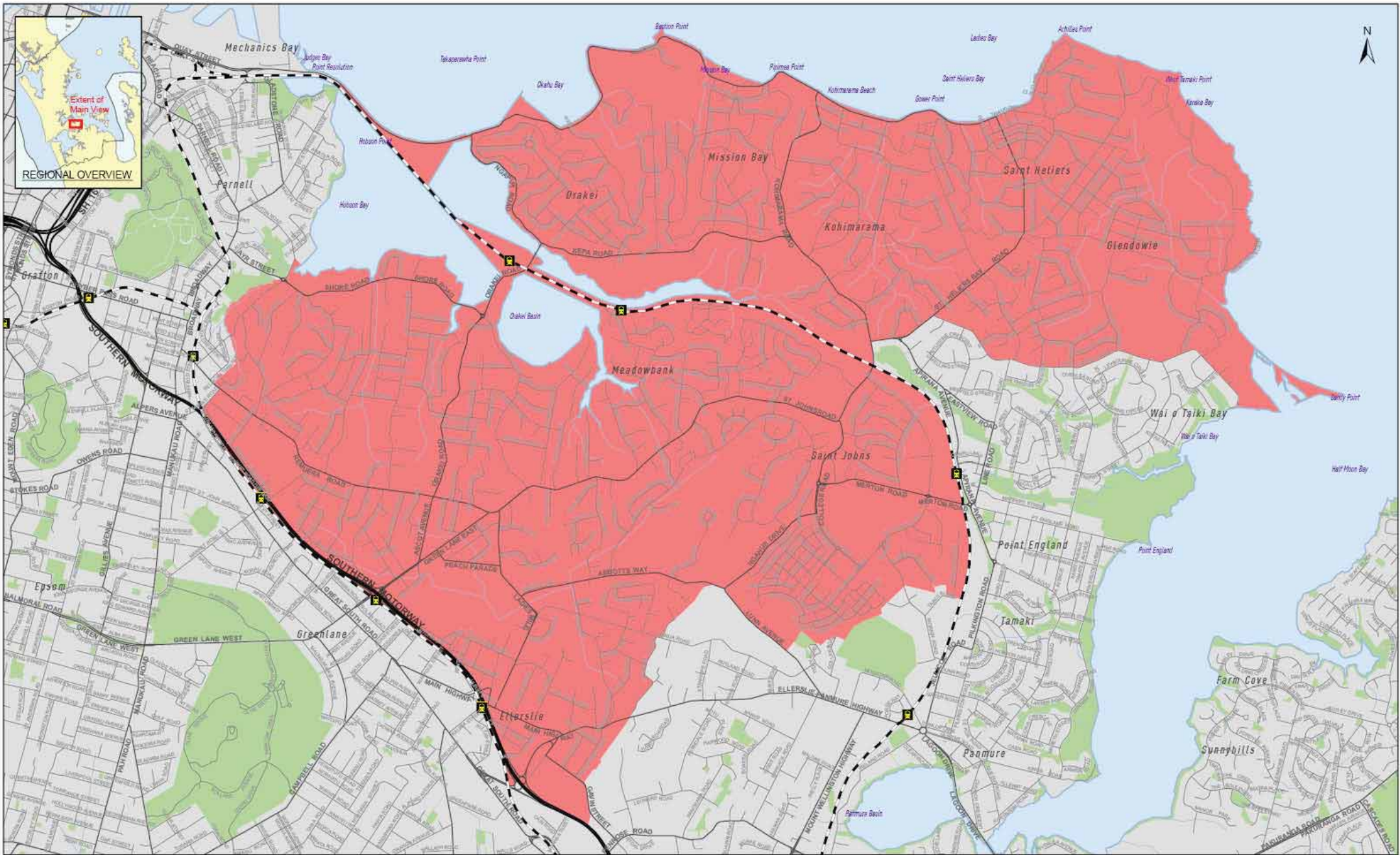
Extent of
Main View



Legend

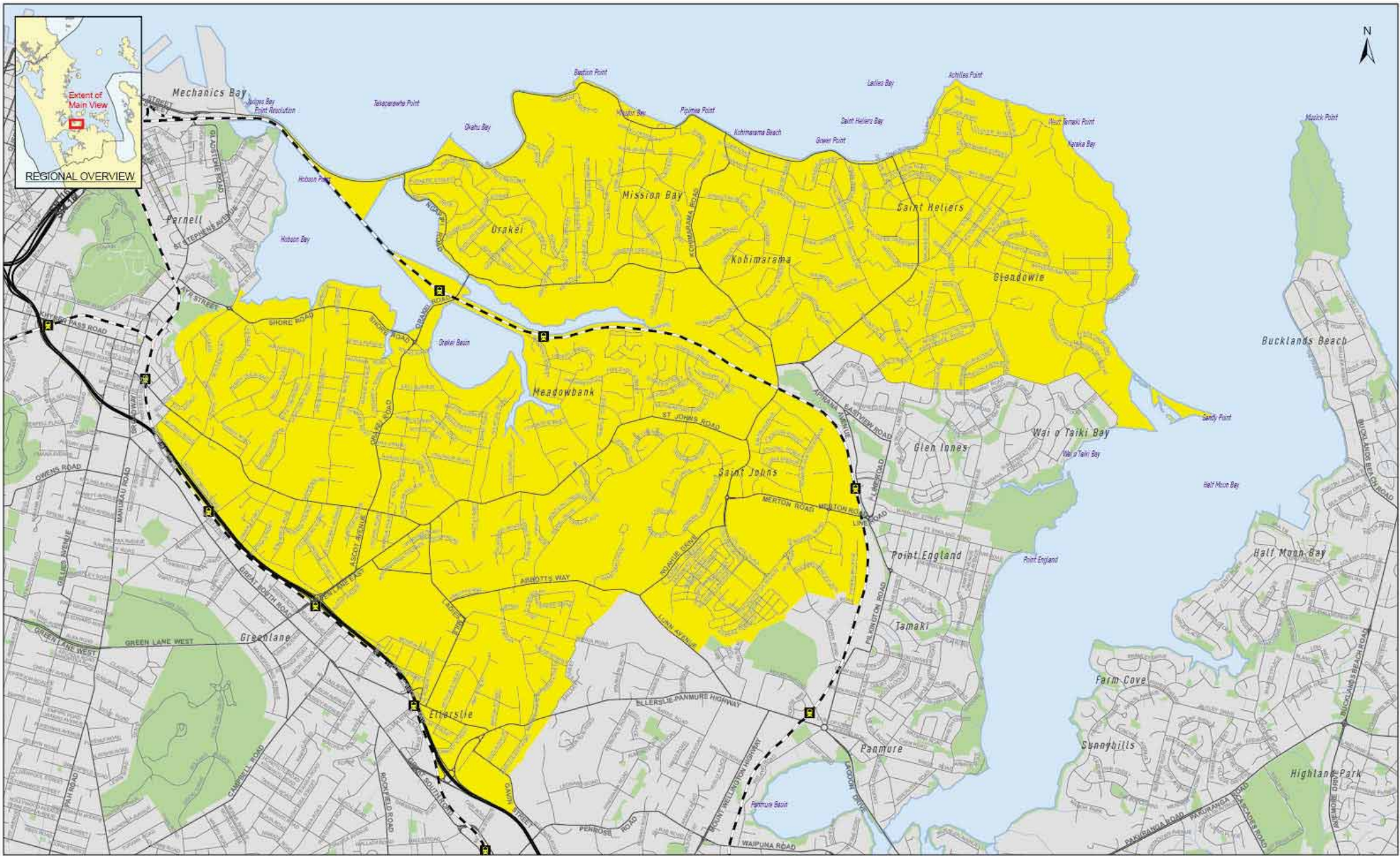
- Motorway
- Rail
- Arterial Road
- Rail Station
- Major Road
- Public Open Space

Great Barrier Local Board



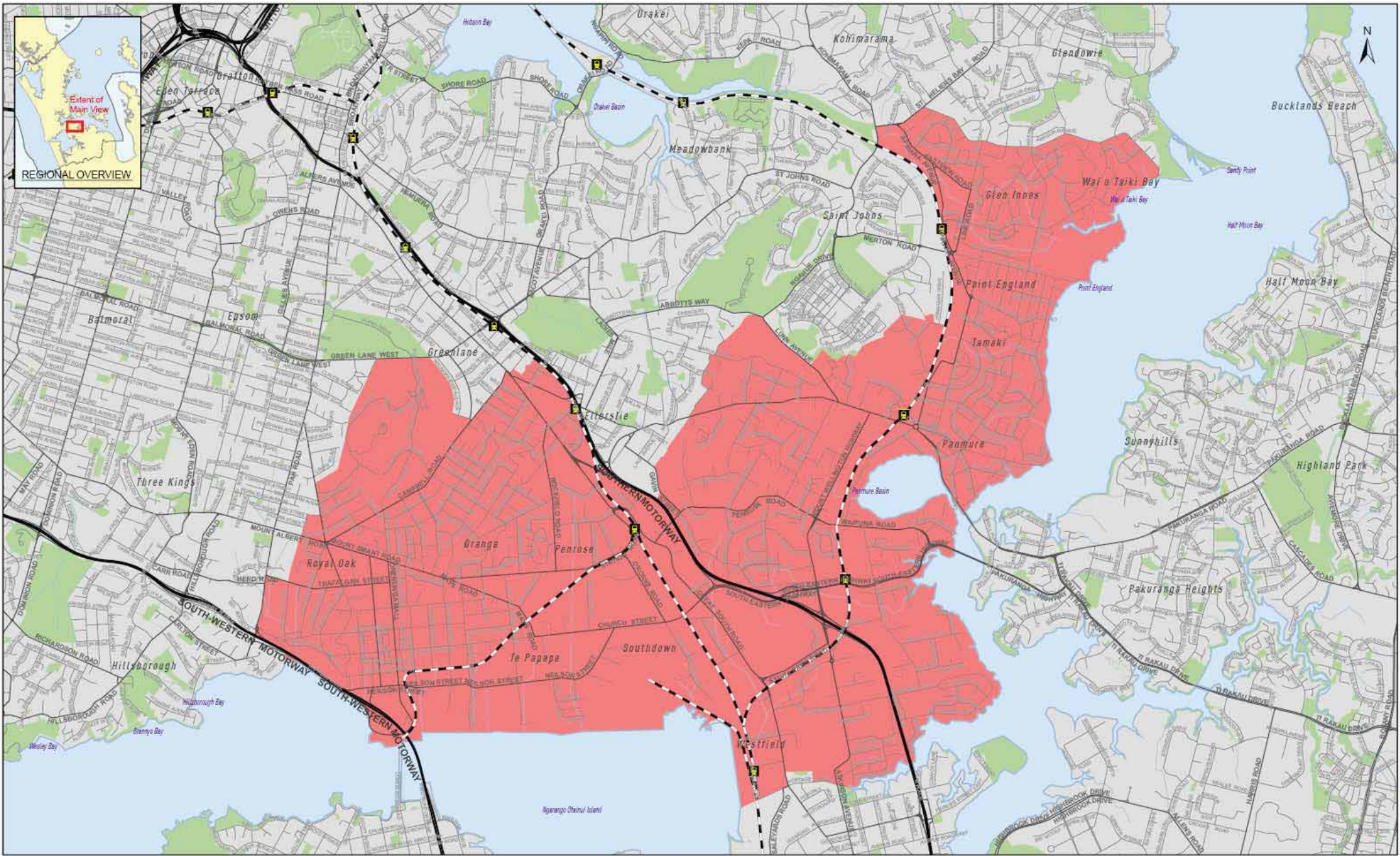
Legend	
Motorway	Rail
Arterial Road	Rail Station
Major Road	Public Open Space

Ōrākei Ward



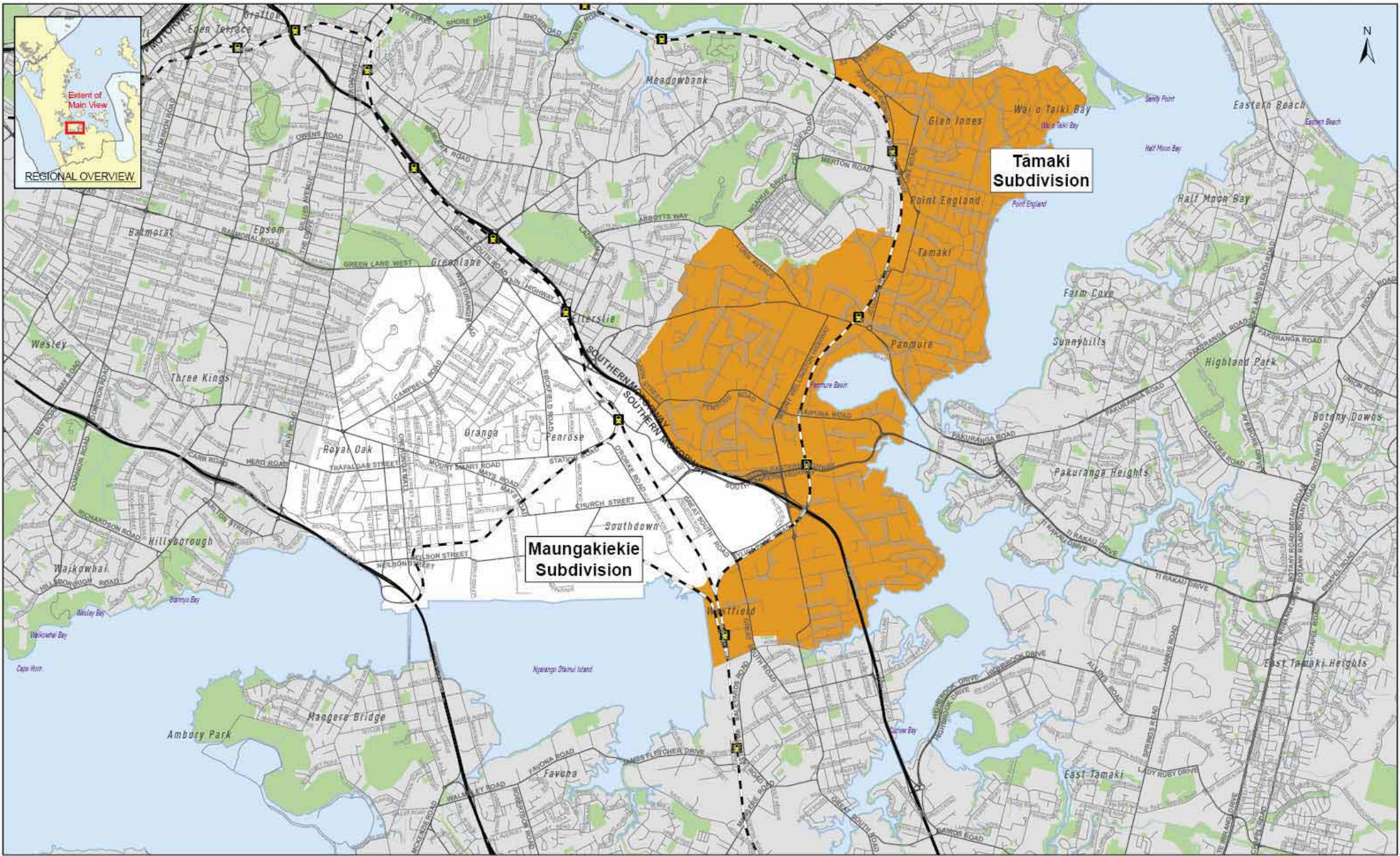
Legend	
Motorway	Rail
Arterial Road	Rail Station
Major Road	Public Open Space

Orakei Local Board



Legend	
	Motorway
	Arterial Road
	Major Road
	Rail
	Rail Station
	Public Open Space

Maungakiekie - Tāmaki Ward



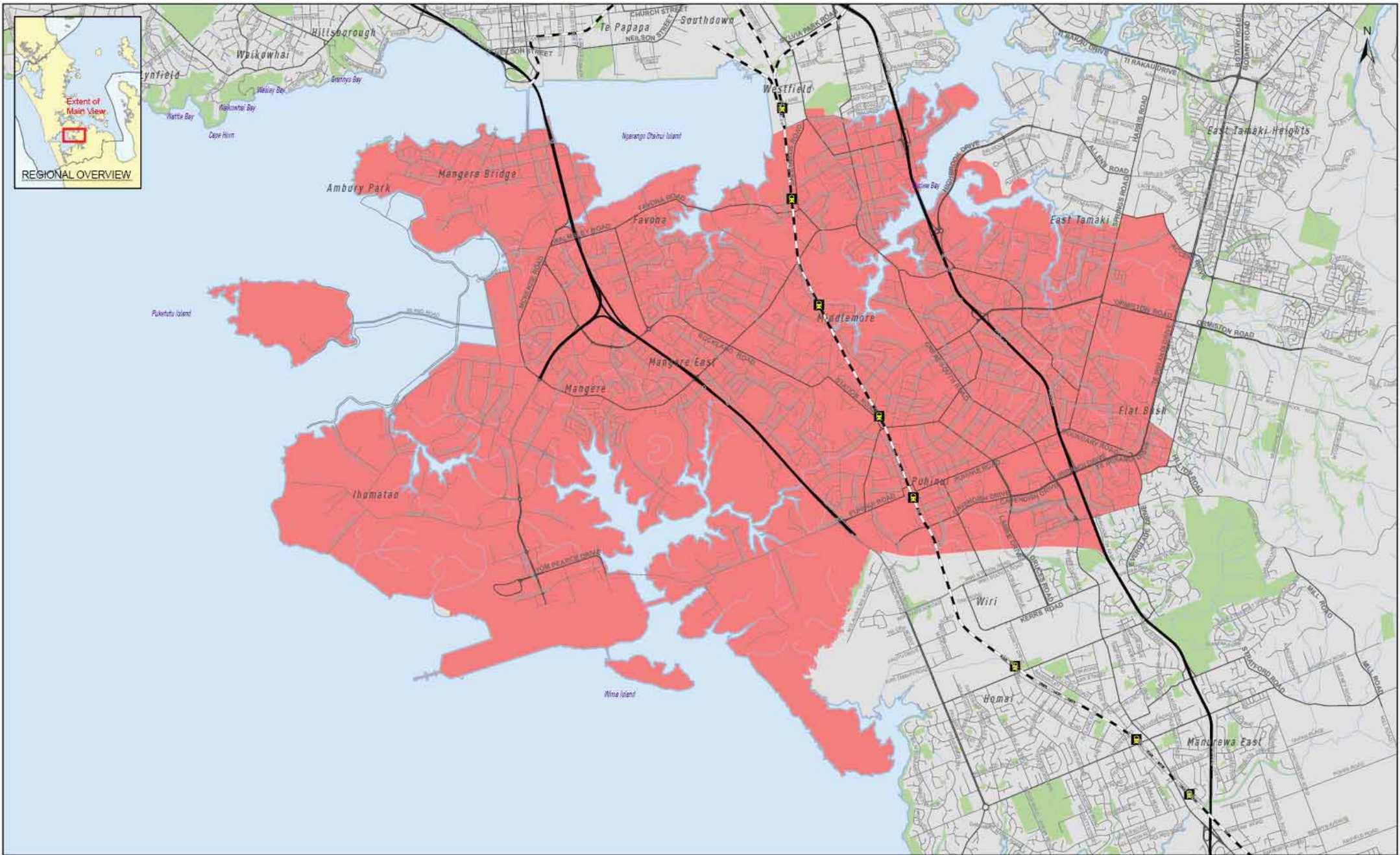
Maungakiekie Subdivision

Tamaki Subdivision

0 0.5 1 2 Kilometers

- Legend**
- Motorway
 - Arterial Road
 - Major Road
 - Rail
 - Rail Station
 - Public Open Space

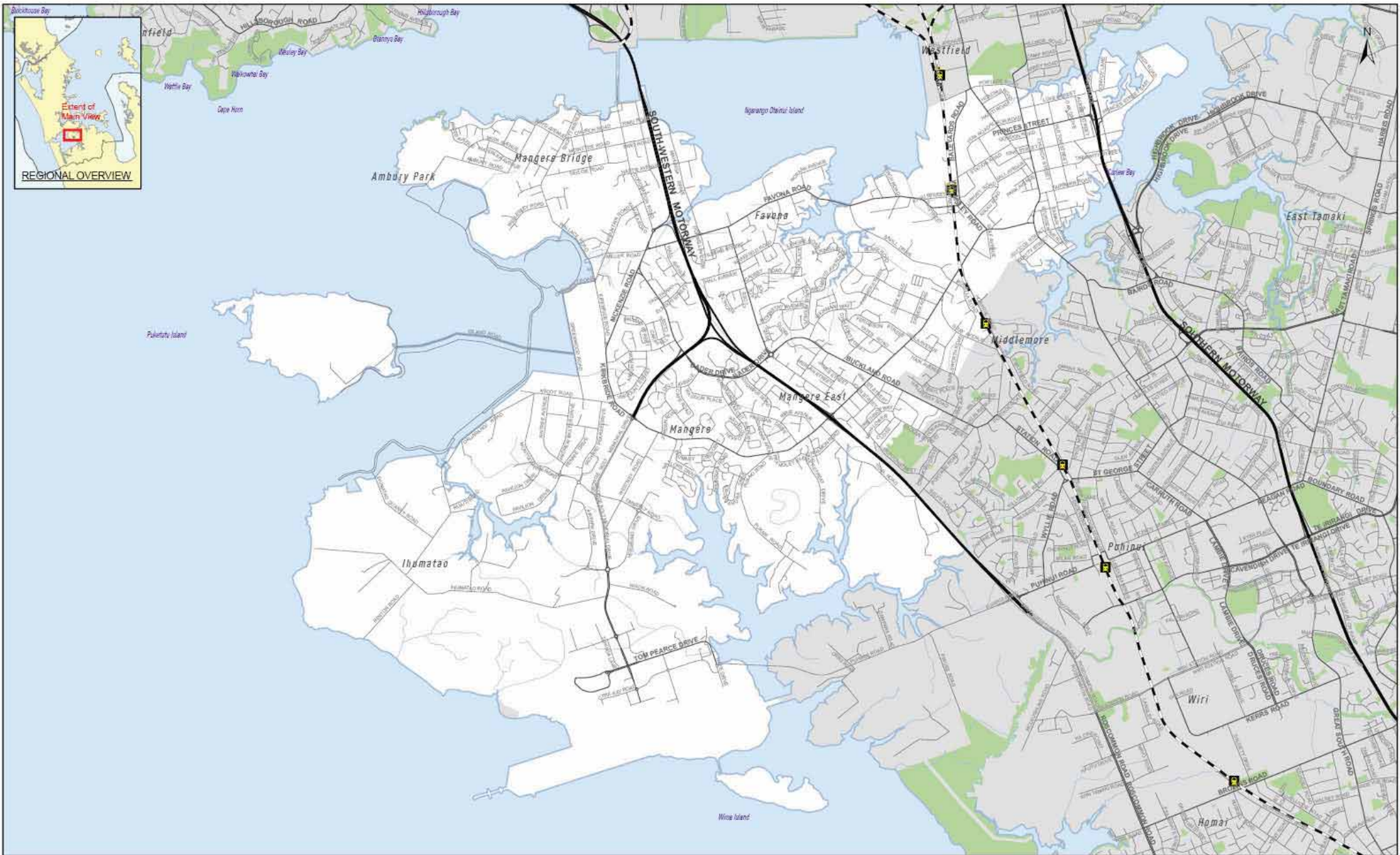
Maungakiekie - Tamaki Local Board



0 0.5 1 2 Kilometers

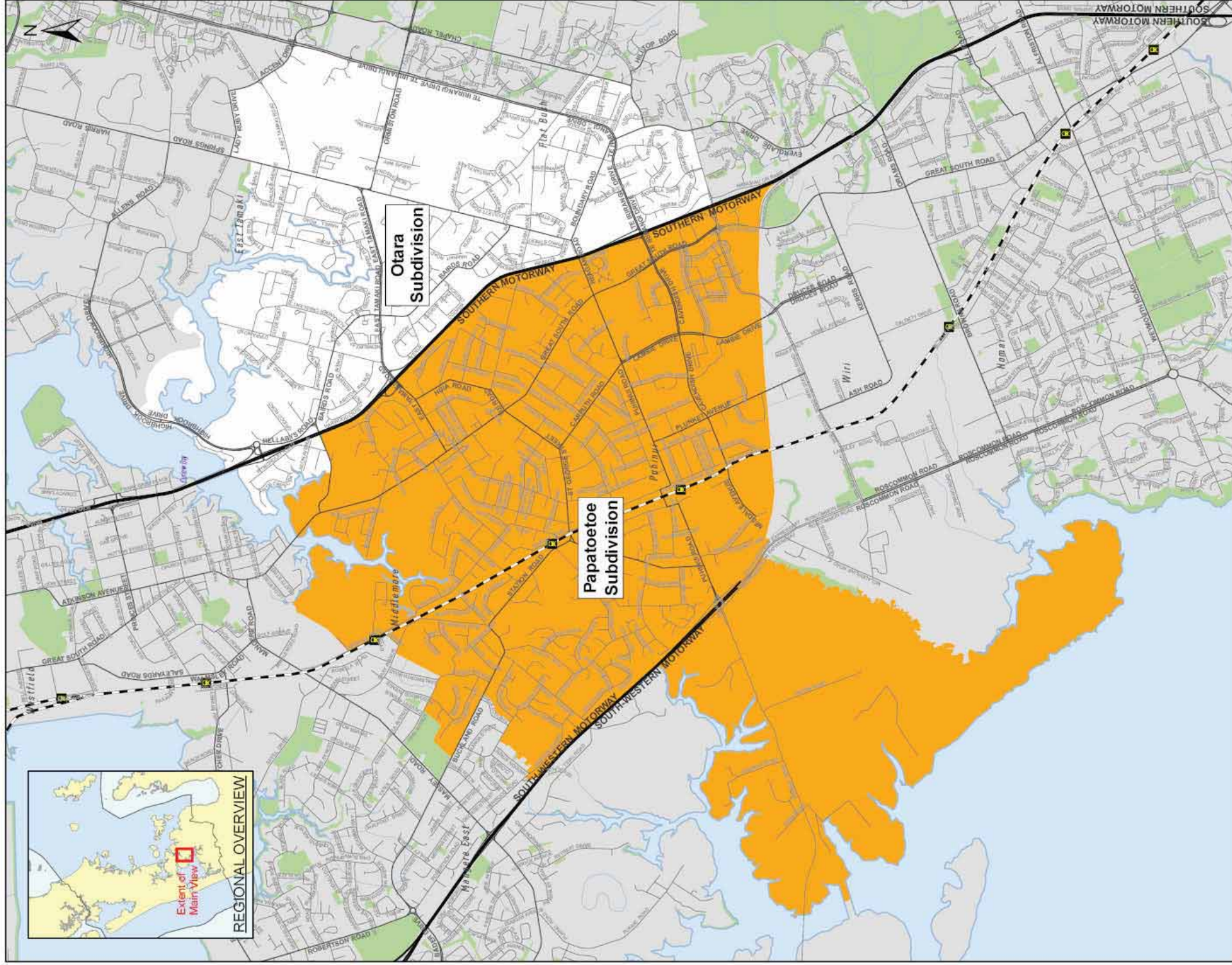
Legend	
Motorway	Rail
Arterial Road	Rail Station
Major Road	Public Open Space

Manukau Ward



Legend	
Motorway	Rail
Arterial Road	Rail Station
Major Road	Public Open Space

Mangere - Otahuhu Local Board

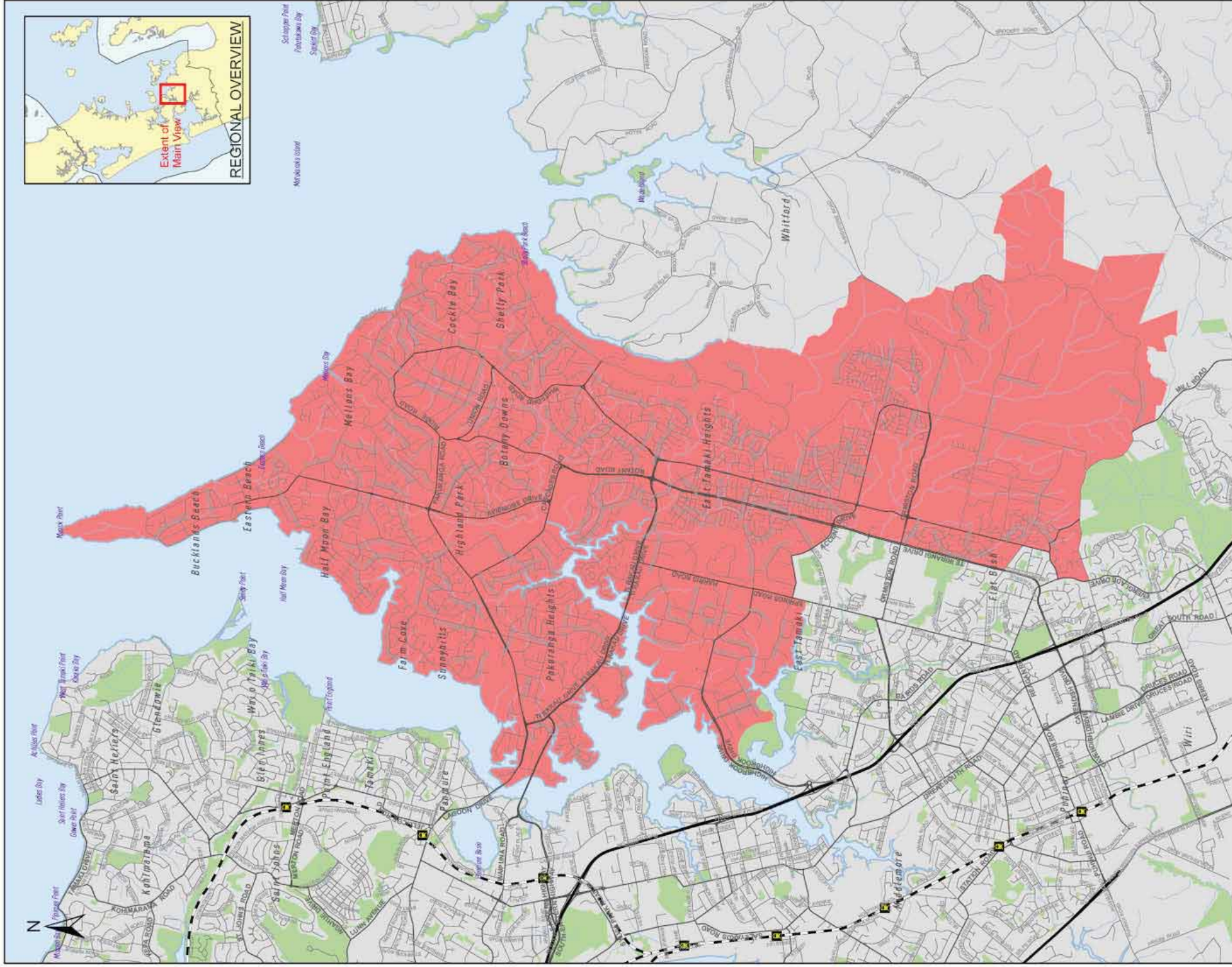


Legend

- Motorway
- Arterial Road
- Major Road
- Rail
- Rail Station
- Public Open Space



Otara - Papatoetoe Local Board

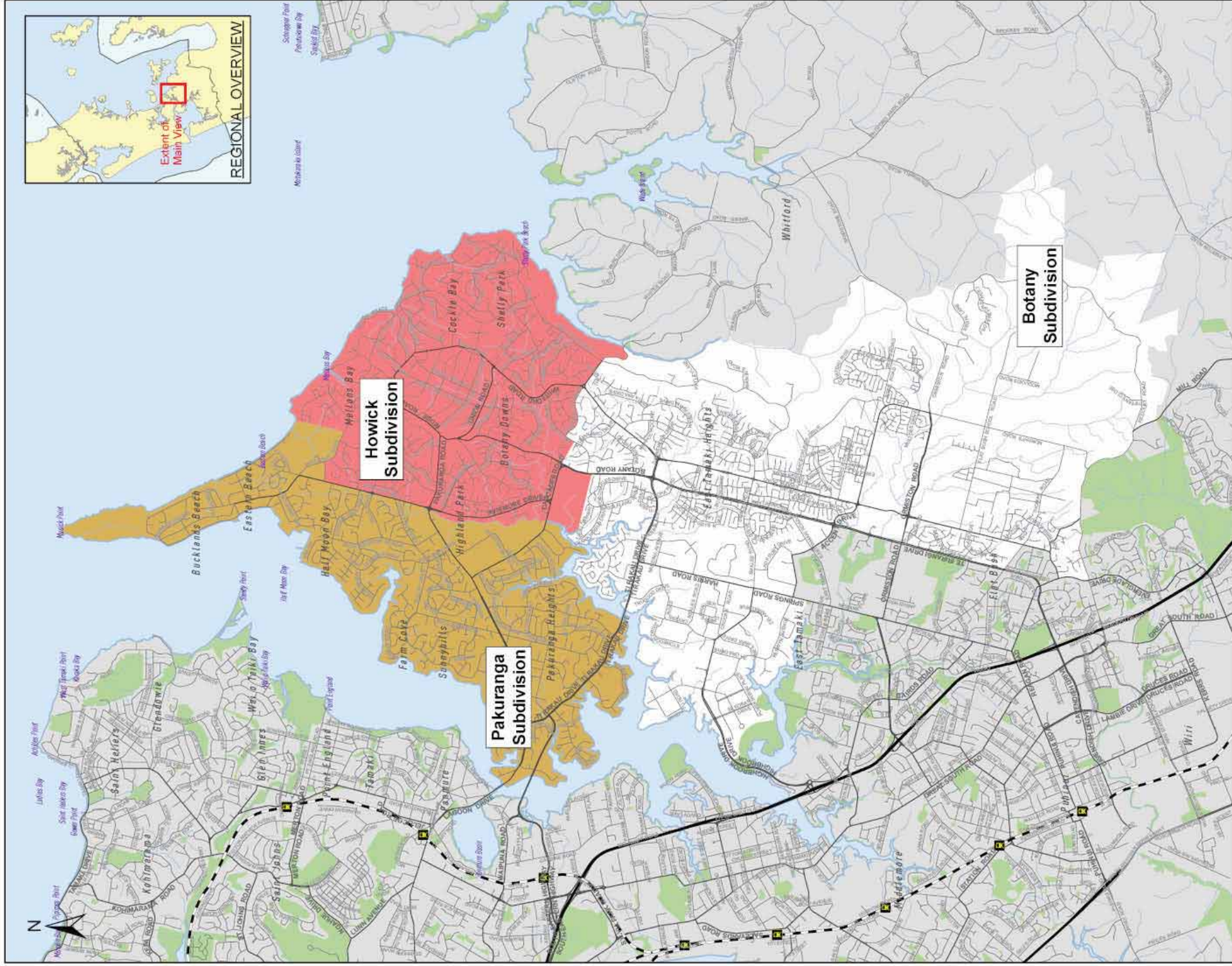


Legend

- Motorway
- Arterial Road
- Major Road
- - - Rail
- Rail Station
- Public Open Space



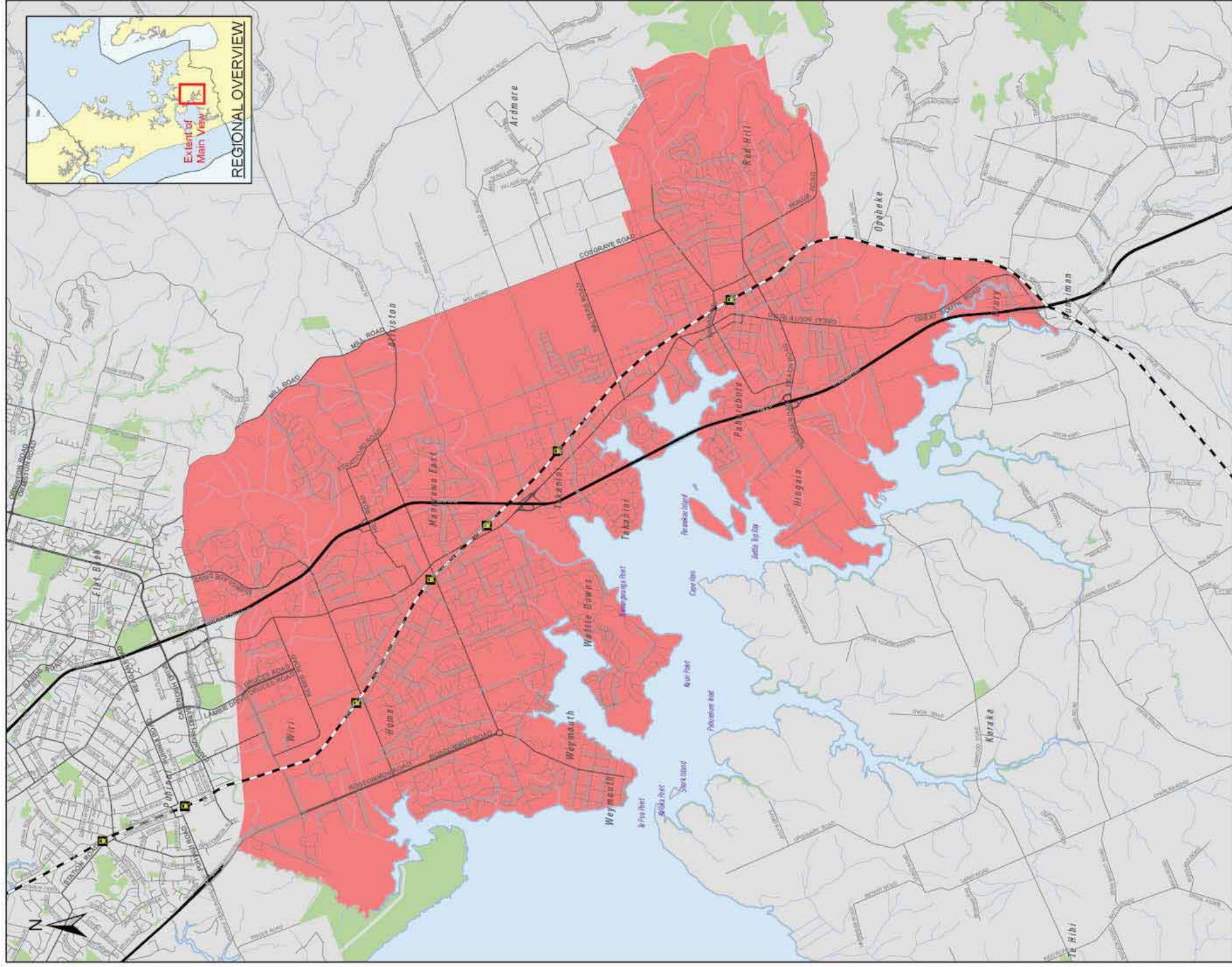
Te Irirangi Ward



Legend

- Motorway
- Arterial Road
- Major Road
- Rail
- Rail Station
- Public Open Space

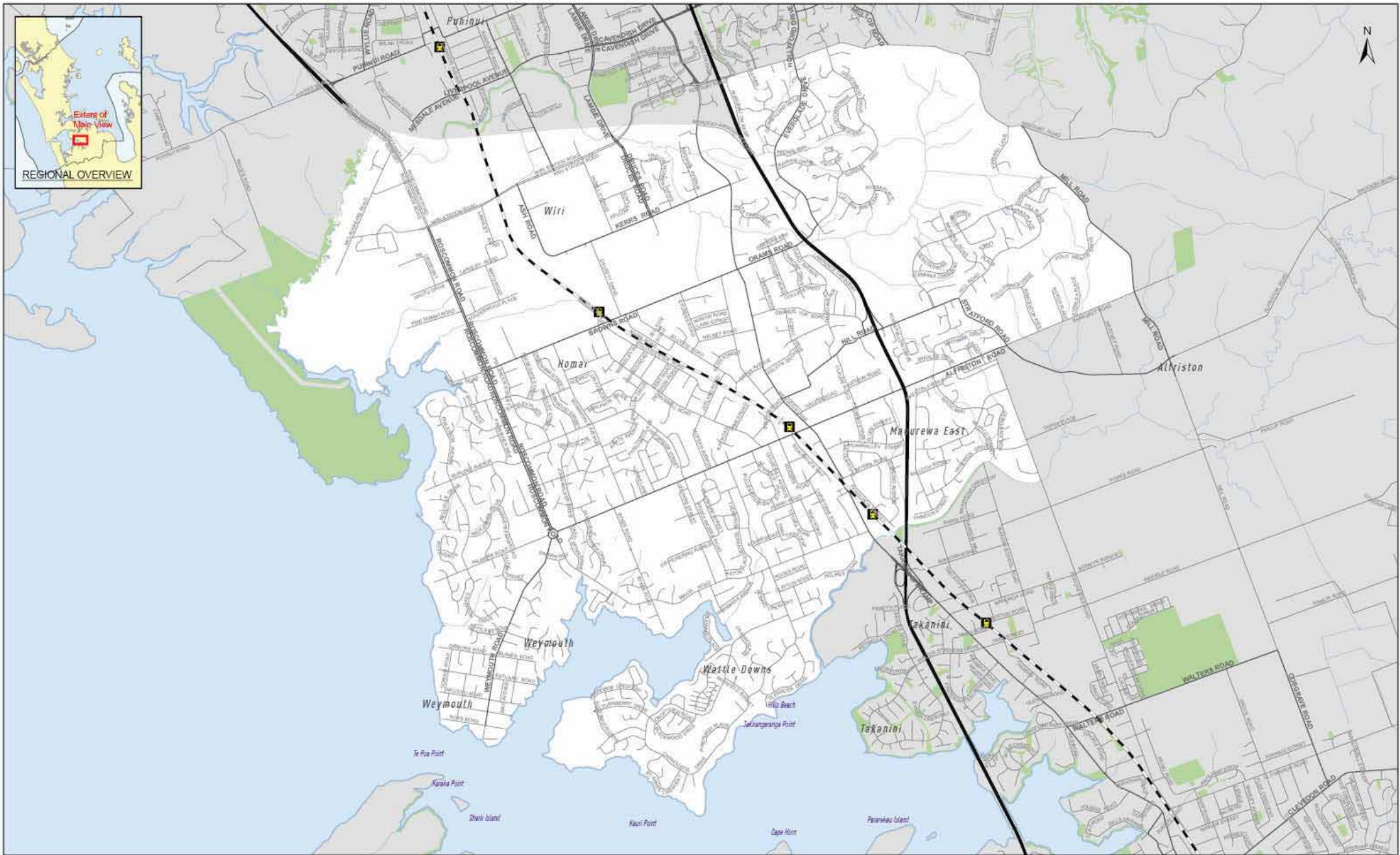
Te Irirangi Local Board



Legend

- Motorway
- Arterial Road
- Major Road
- - - Rail
- Rail Station
- Public Open Space

Manurewa - Papakura Ward



0 0.5 1 2 Kilometers

Legend	
	Motorway
	Arterial Road
	Major Road
	Rail
	Rail Station
	Public Open Space

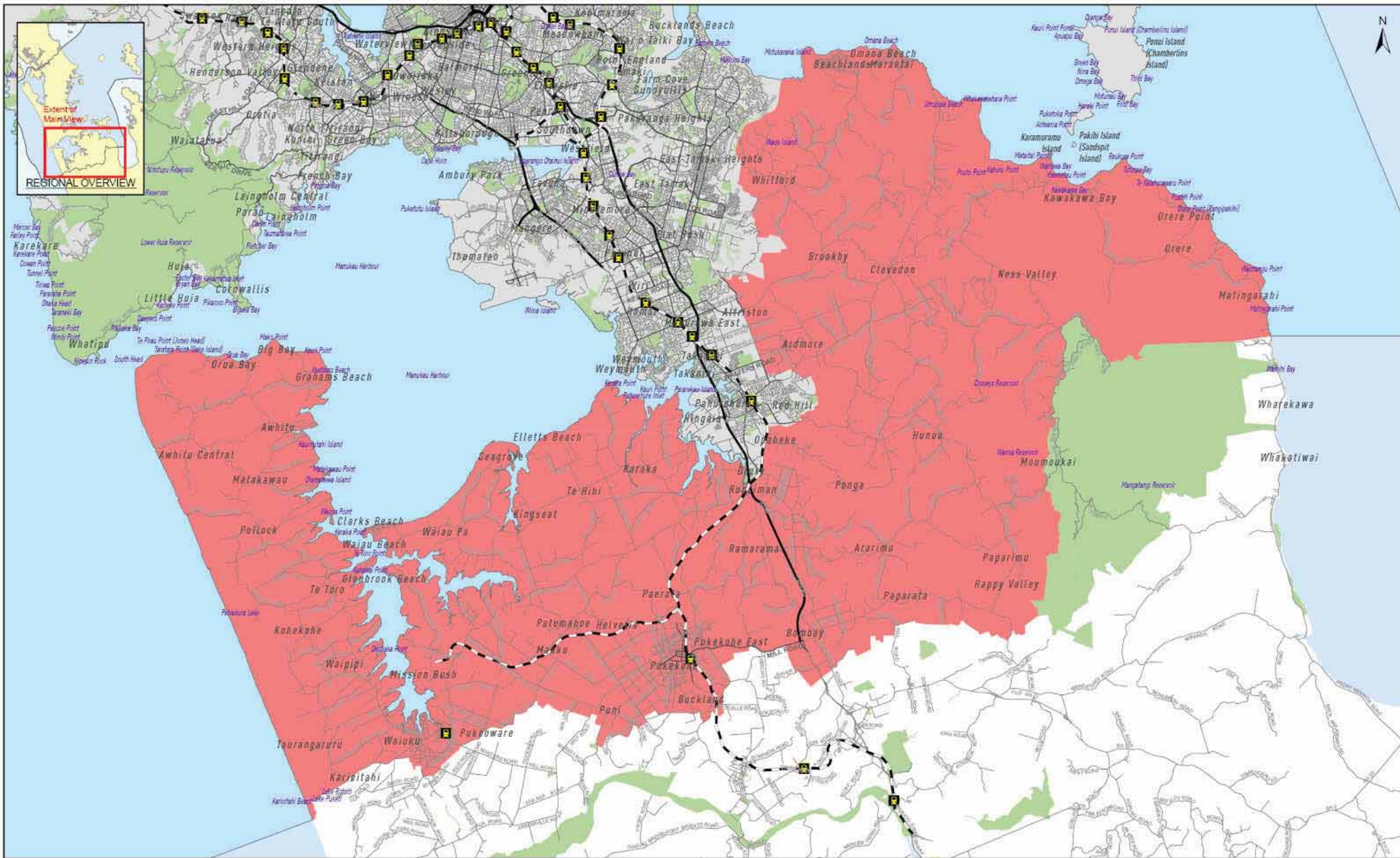
Manurewa Local Board



Legend

- Motorway
- Arterial Road
- Major Road
- - - Rail
- Rail Station
- Public Open Space

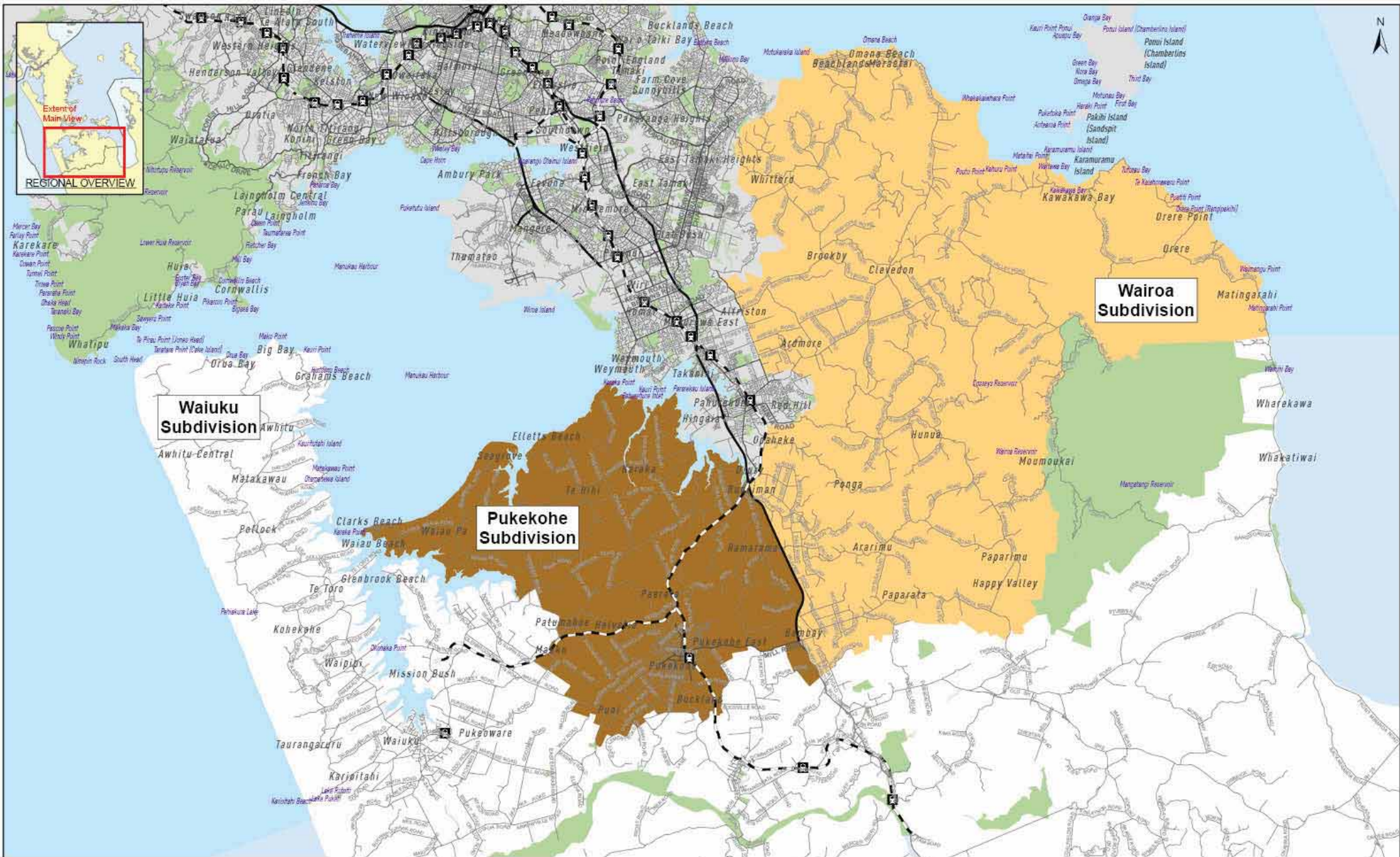
Papakura Local Board



0 5 10 20 Kilometers

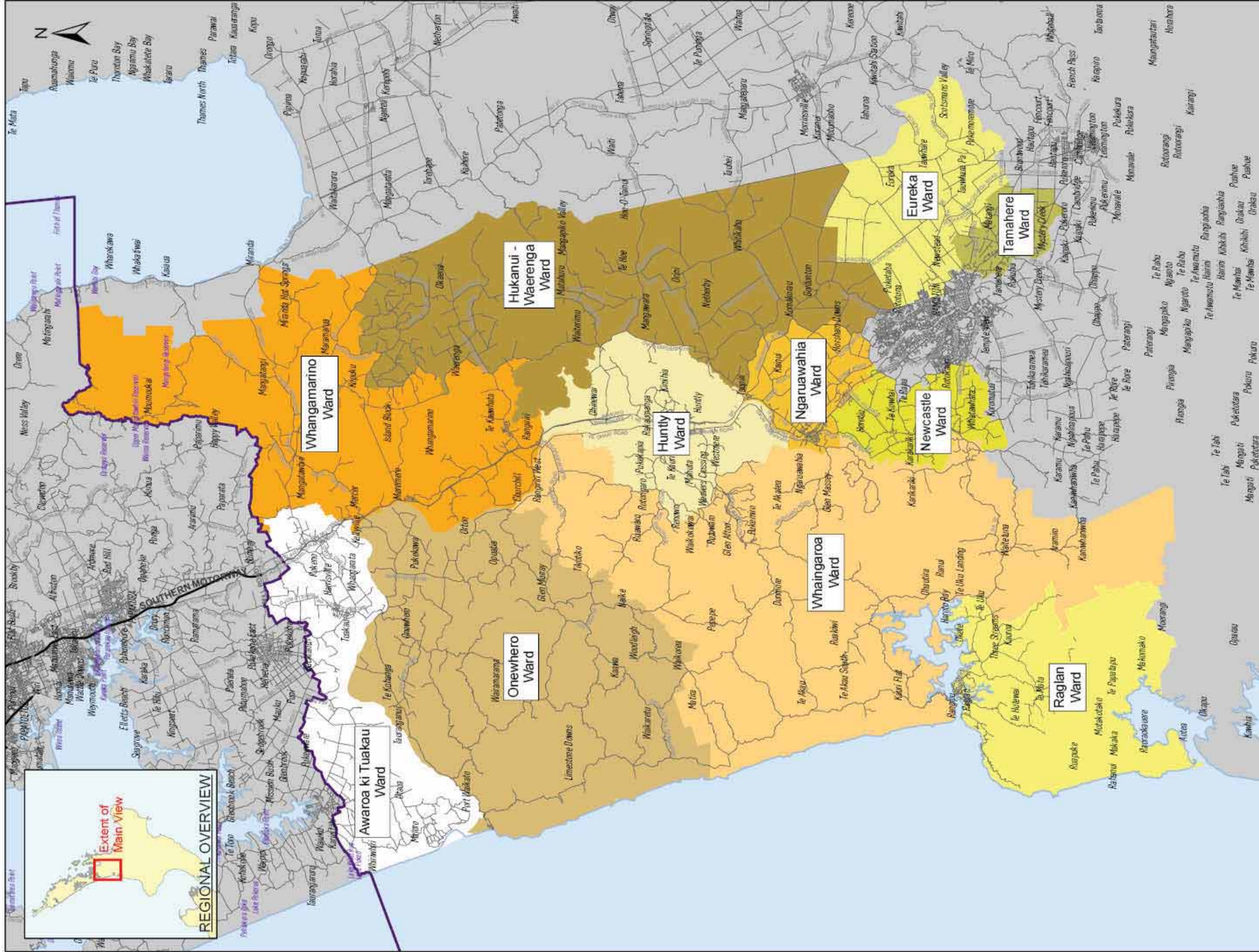
Legend	
	Motorway
	Arterial Road
	Major Road
	Rail
	Rail Station
	Public Open Space

Franklin Ward



Legend	
	Motorway
	Arterial Road
	Major Road
	Rail
	Rail Station
	Public Open Space

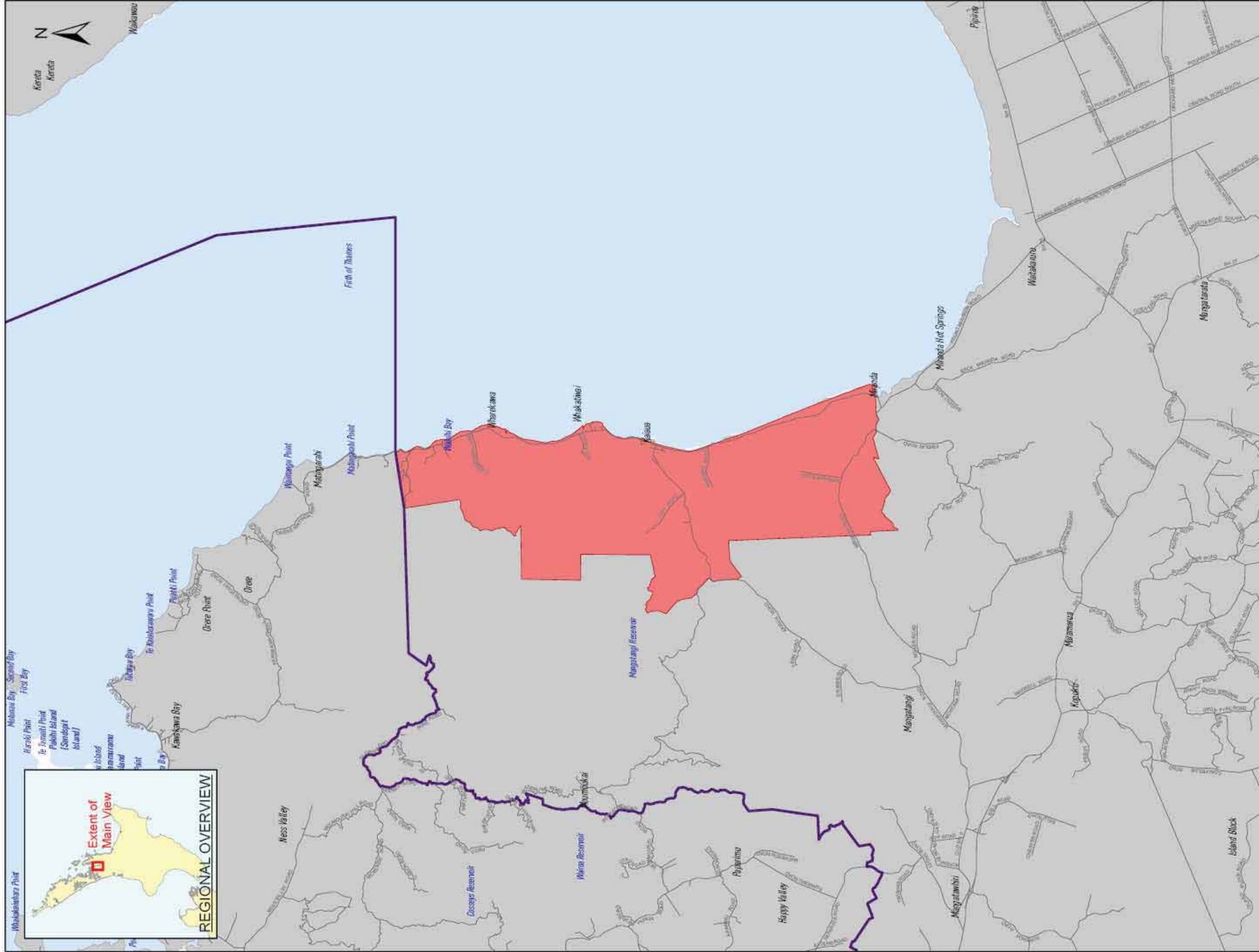
Franklin Local Board



Legend

- Motorway
- Roads
- Auckland Boundary

Waikato District Wards



Legend

- Area to be transferred to Hauraki District Council
- Auckland Boundary
- Motorway
- Roads

Area transferred to Hauraki District Council

LGC-HK-D1

ISBN 978-0-478-29497-2