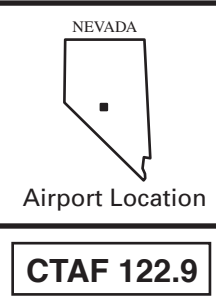
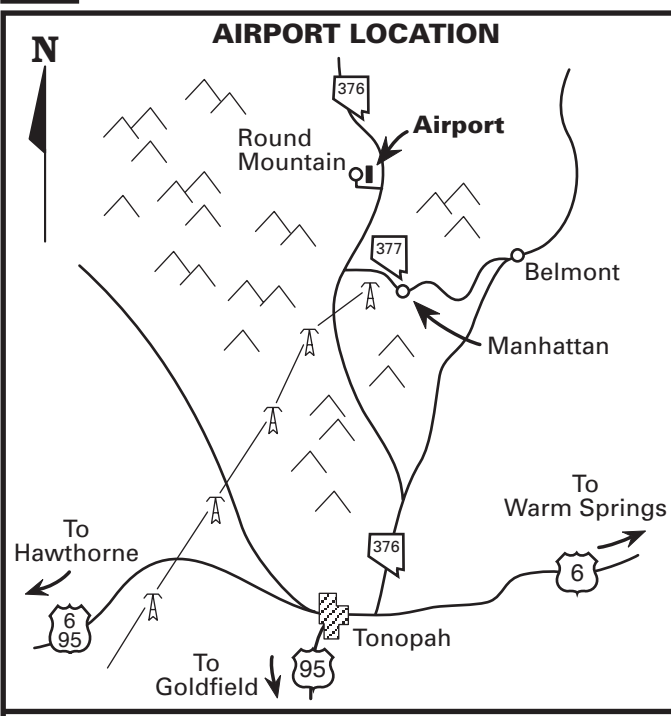


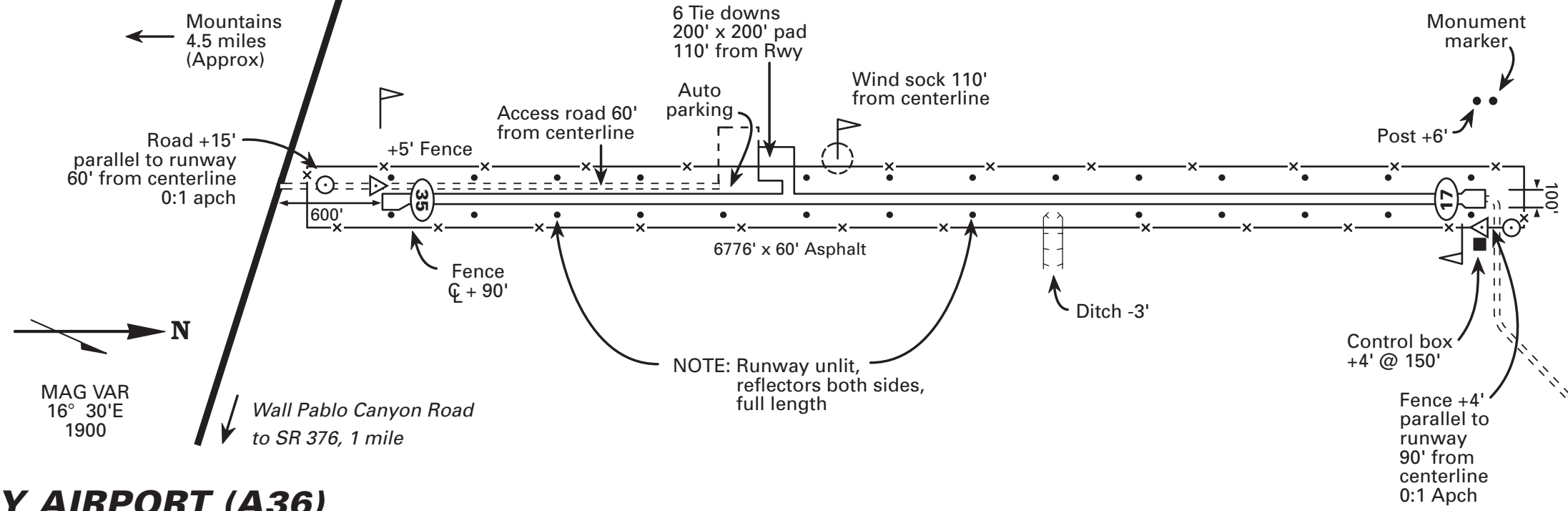
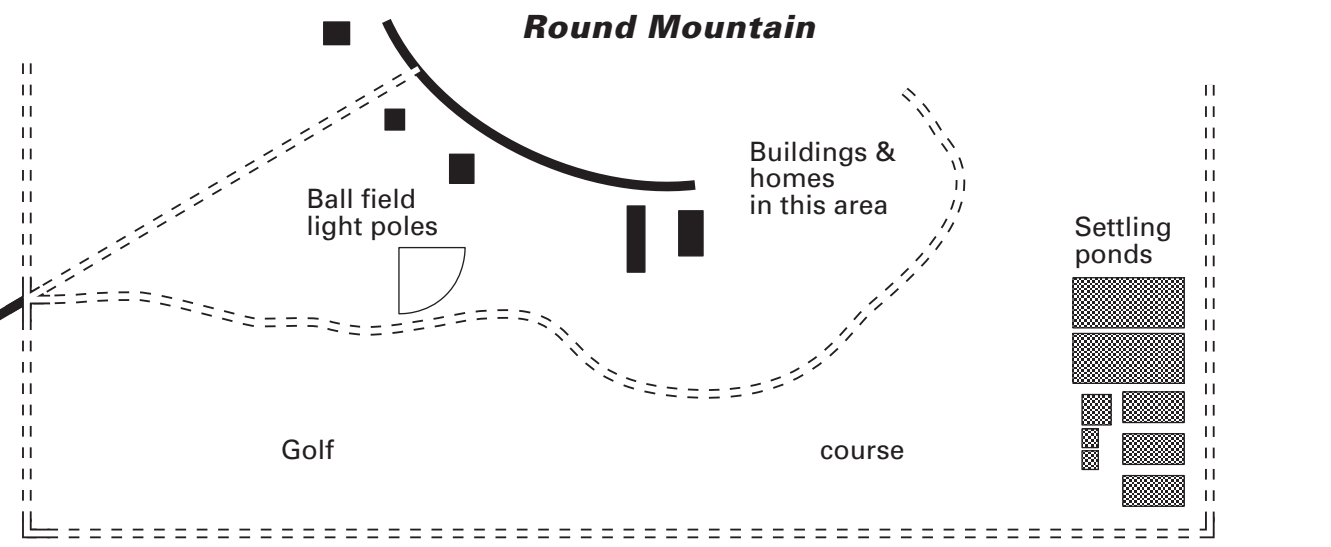
ACRES 35  
ELEVATION 5,744'



**REMARKS:** Drainage -2' either side, full length. Reflectors at threshold and either side full length.

**COORDINATES:** 38° 41' 39" N (Est.)  
117° 08' 48" W (Est.)

**NOTE:** Not to Scale  
Distances and Heights are Approximate



# HADLEY AIRPORT (A36) ROUND MOUNTAIN, NEVADA

FOR DETAILED INFORMATION CONTACT  
NDOT - PLANNING AVIATION (775) 888-7354

