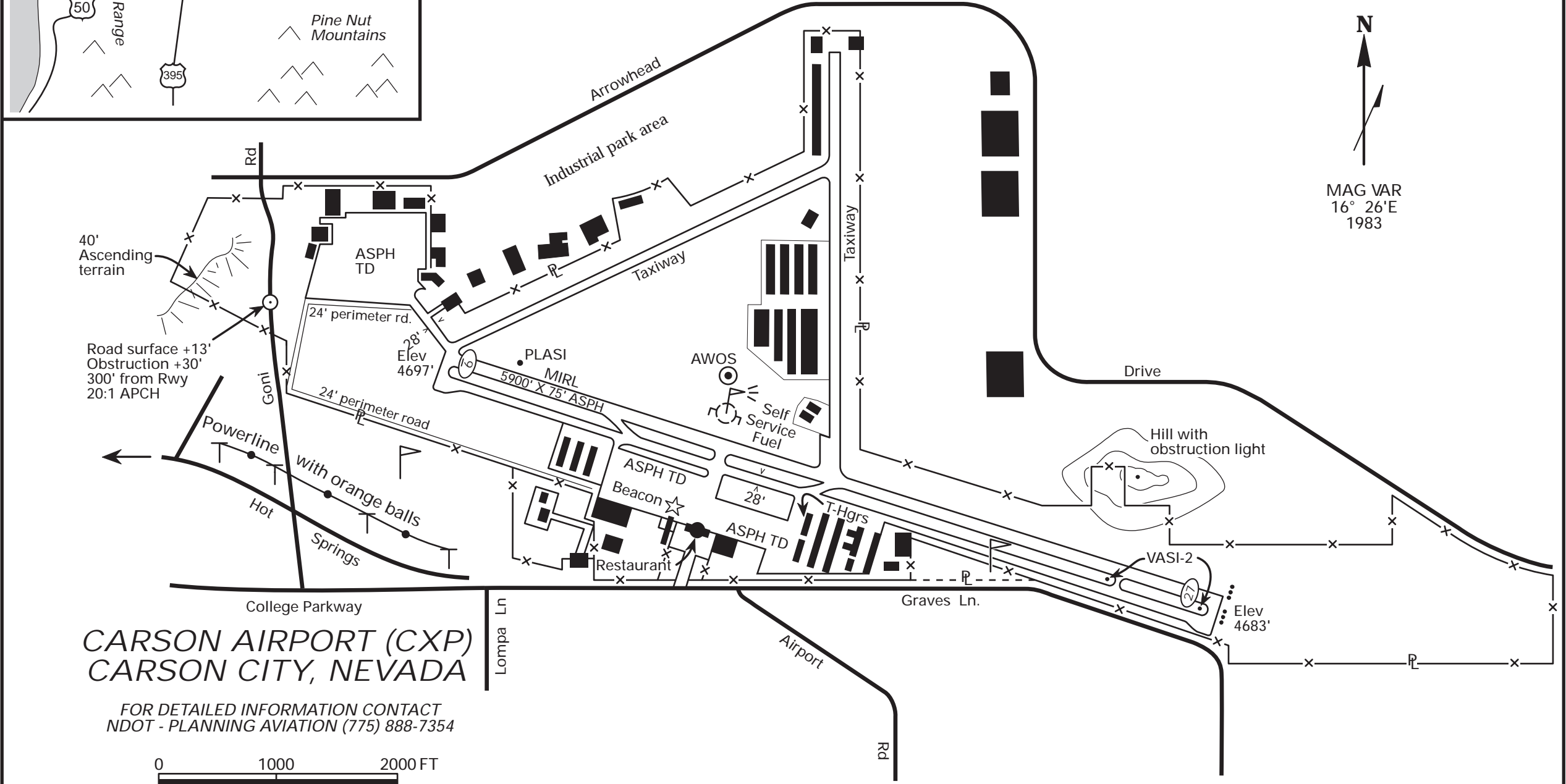
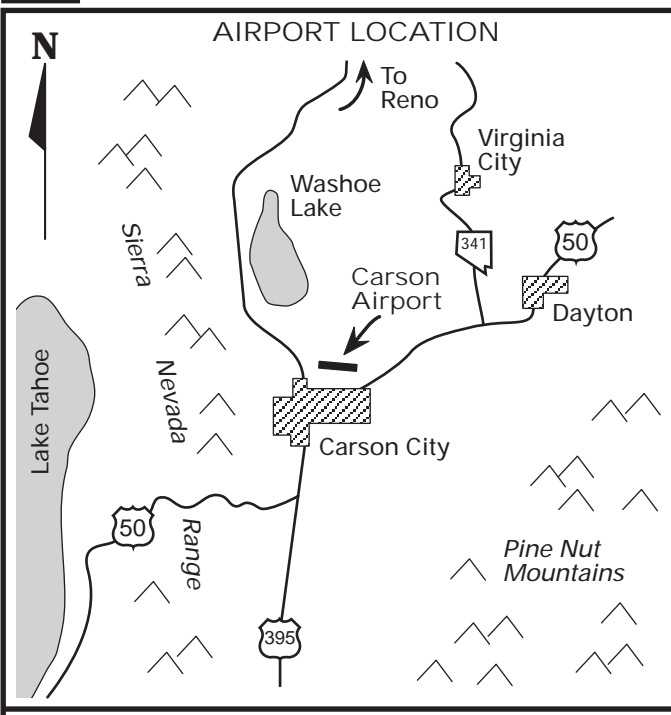


REMARKS: *Right Traffic to RWY 09*

NOTE: *Not to Scale
Distances and Heights
are Approximate*

COORDINATES: *39° 11' 30"N
119° 44' 05"W*

UNICOM 123.0

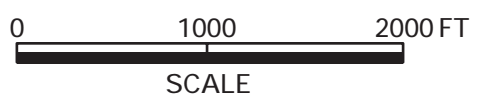


N

MAG VAR
16° 26'E
1983

**CARSON AIRPORT (CXP)
CARSON CITY, NEVADA**

FOR DETAILED INFORMATION CONTACT
NDOT - PLANNING AVIATION (775) 888-7354



Revised April 2007 MF

