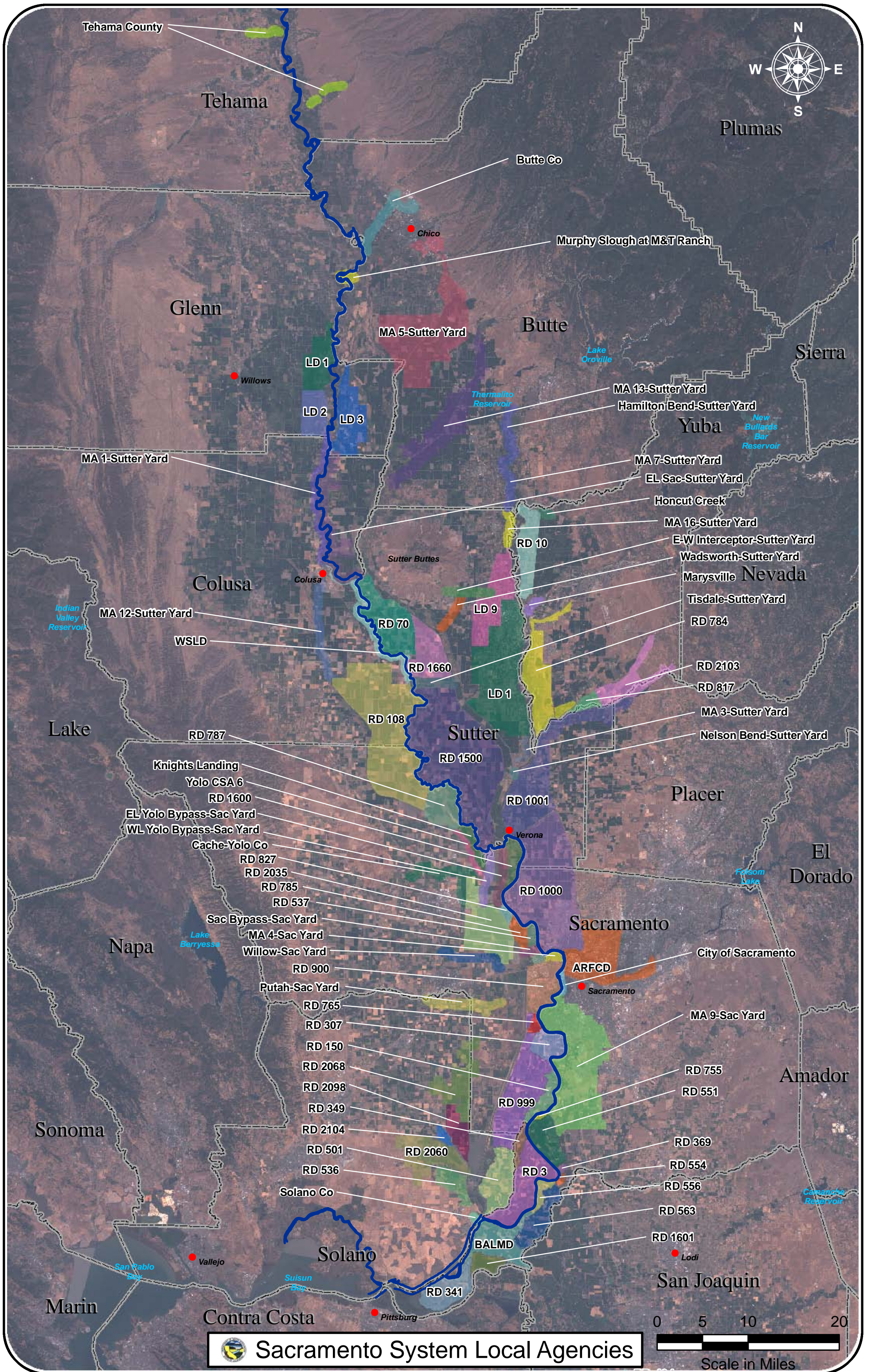


Sacramento System Local Agencies

Local Agencies & Areas	County	Short Name	Tab Name
LEEVE DISTRICTS			
Levee District No. 1 (Glenn)	Glenn	LD0001G	LD 1G
Levee District No. 1 (Sutter)	Sutter	LD0001S	LD 1S
Levee District No. 2	Glenn	LD0002	LD 2
Levee District No. 3	Glenn	LD0003	LD 3
Levee District No. 9	Sutter	LD0009	LD 9
RECLAMATION DISTRICTS			
Reclamation District No. 3 (Grand Island)	Sacramento	RD0003	RD 3
Reclamation District No. 10 (Honcut)	Yuba	RD0010	RD 10
Reclamation District No. 70 (Meridian)	Sutter	RD0070	RD 70
Reclamation District No. 108 (River Farms)	Colusa	RD0108	RD 108
Reclamation District No. 150 (Merrit Island)	Yolo	RD0150	RD 150
Reclamation District No. 307 (Lisbon)	Yolo	RD0307	RD 307
Reclamation District No. 341 (Sherman)	Sacramento	RD0341	RD 341
Reclamation District No. 349 (Sutter Island)	Sutter	RD0349	RD 349
Reclamation District No. 369 (Libby Mcneil)	Sacramento	RD0369	RD 369
Reclamation District No. 501 (Ryer Island)	Solano	RD0501	RD 501
Reclamation District No. 536 (Egbert)	Solano	RD0536	RD 536
Reclamation District No. 537 (Lovdal)	Yolo	RD0537	RD 537
Reclamation District No. 551 (Pierson)	Sacramento	RD0551	RD 551
Reclamation District No. 554 (Walnut Grove)	Sacramento	RD0554	RD 554
Reclamation District No. 556 (Upper Andrus)	Sacramento	RD0556	RD 556
Reclamation District No. 563 (Tyler Island)	Sacramento	RD0563	RD 563
Reclamation District No. 755 (Randall)	Sacramento	RD0755	RD 755
Reclamation District No. 765 (Glide)	Yolo	RD0765	RD 765
Reclamation District No. 784 (Plumas Lake)	Yuba	RD0784	RD 784
Reclamation District No. 785 (Driver)	Yolo	RD0785	RD 785
Reclamation District No. 787 (Fair)	Yolo	RD0787	RD 787
Reclamation District No. 817 (Carlin)	Yuba	RD0817	RD 817
Reclamation District No. 827 (Elkhorn)	Yolo	RD0827	RD 827
Reclamation District No. 900 (West Sacramento)	Yolo	RD0900	RD 900
Reclamation District No. 999 (Netherlands)	Yolo	RD0999	RD 999
Reclamation District No. 1000 (Natomas)	Sacramento	RD1000	RD 1000
Reclamation District No. 1001 (Nicolaus)	Sutter	RD1001	RD 1001
Reclamation District No. 1500 (Sutter Basin)	Sutter	RD1500	RD 1500
Reclamation District No. 1600 (Mull)	Yolo	RD1600	RD 1600
Reclamation District No. 1601 (Twitchell)	Sacramento	RD1601	RD 1601
Reclamation District No. 1660 (Tisdale)	Sutter	RD1660	RD 1660
Reclamation District No. 2035 (Conaway)	Yolo	RD2035	RD 2035
Reclamation District No. 2060 (Hastings)	Solano	RD2060	RD 2060
Reclamation District No. 2068 (Yolano)	Solano	RD2068	RD 2068
Reclamation District No. 2098 (Cache & Haas Slough)	Solano	RD2098	RD 2098
Reclamation District No. 2103 (Wheatland Vicinity)	Yuba	RD2103	RD 2103
Reclamation District No. 2104 (Peters Pocket Tract)	Solano	RD2104	RD 2104

Sacramento System Local Agencies (continued)

Local Agencies & Areas	County	Short Name	Tab Name
NAMED AREAS			
American River Flood Control District	Sacramento	NA0001	ARFCD
Brannan Andrus Levee Maintenance District	Solano	NA0002	BALMD
Butte County Public Works	Butte	NA0003	Butte Co
Marysville Levee Commission	Yuba	NA0004	Marysville
City of Sacramento	Sacramento	NA0005	City of Sacramento
Honcut Creek Eastern Area	Yuba	NA0006	Honcut Creek
Knights Landing Ridge Drainage District	Yolo	NA0008	Knights Landing
Lake County Watershed Protection District	Lake	NA0009	Lake Co
Solano County Public Works	Solano	NA0012	Solano Co
Murphy Slough at M&T Ranch	Butte County	NA0014	M&T Ranch
Plumas County	Plumas	NA0015	Plumas Co
Sacramento River West Side Levee District	Sacramento	NA0016	WSLD
California Department of Fish and Game	Shasta	NA0018	Shea Levee
Tehama Co. Flood Control & Water Conservation District	Tehama	NA0019	Tehama County
Yolo County Public Works	Yolo	NA0021	Cache-Yolo Co
Yolo County Service Area 6	Yolo	NA0022	Yolo CSA 6
SACRAMENTO YARD			
Cache Creek- Sacramento Yard	Yolo	ST0001	Cache-Sac Yard
East Levee Yolo Bypass-Sacramento Yard	Yolo	ST0004	EL Yolo Bypass-Sac Yard
Putah Creek-Sacramento Yard	Yolo	ST0007	Putah-Sac Yard
Sacramento Bypass-Sacramento Yard	Yolo	ST0008	Sac Bypass-Sac Yard
West Levee Yolo Bypass-Sacramento Yard	Yolo	ST0011	WL Yolo Bypass-Sac Yard
Willow Slough-Sacramento Yard	Yolo	ST0012	Willow-Sac Yard
Maintenance Area No. 4-Sacramento Yard	Yolo	MA0004	MA 4-Sac Yard
Maintenance Area No. 9-Sacramento Yard	Sacramento	MA0009	MA 9-Sac Yard
SUTTER YARD			
East Levee Sutter Bypass-Sutter Yard	Sutter	ST0002	EL Sutter Bypass-Sutter Yard
East Levee Sacramento River-Sutter Yard	Colusa	ST0003	EL Sac-Sutter Yard
East-West Interceptor-Sutter Yard	Sutter County	NA0020	E-W Interceptor-Sutter Yard
Hamilton Bend-Sutter Yard	Butte	ST0005	Hamilton Bend-Sutter Yard
Nelson Bend-Sutter Yard	Sutter	ST0006	Nelson Bend-Sutter Yard
Tisdale Bypass-Sutter Yard	Sutter	ST0009	Tisdale-Sutter Yard
Wadsworth Canal-Sutter Yard	Sutter	ST0010	Wadsworth-Sutter Yard
Maintenance Area No. 1-Sutter Yard	Colusa	MA0001	MA 1-Sutter Yard
Maintenance Area No. 3-Sutter Yard	Sutter	MA0003	MA 3-Sutter Yard
Maintenance Area No. 5-Sutter Yard	Glenn	MA0005	MA 5-Sutter Yard
Maintenance Area No. 7-Sutter Yard	Butte	MA0007	MA 7-Sutter Yard
Maintenance Area No. 12-Sutter Yard	Colusa	MA0012	MA 12-Sutter Yard
Maintenance Area No. 13-Sutter Yard	Butte	MA0013	MA 13-Sutter Yard
Maintenance Area No. 16-Sutter Yard	Sutter	MA0016	MA 16-Sutter Yard
Maintenance Area No. 17-Sutter Yard	Lake	MA0017	MA 17-Sutter Yard



 Sacramento System Local Agencies

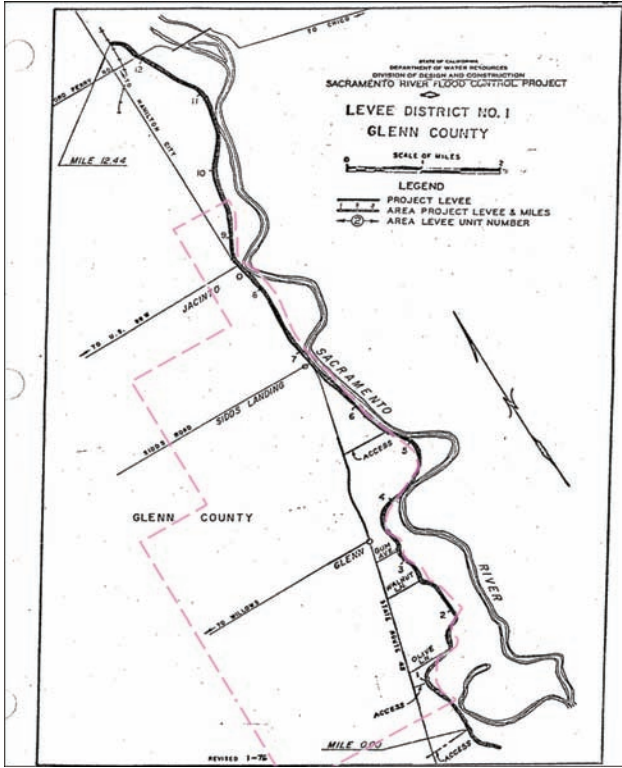
SACRAMENTO SYSTEM: LEVEE DISTRICT

Levee District No. 1 (Glenn)

Glenn County

Levee District No. 0001 (Glenn County)

Location:



Contact Information:

Bill Carriere
 Board Chairman
 1640 Highway 45
 Glenn CA 95943

Business Phone: (530) 934-7454

Levee Information:

Short Name	Local Maintaining Agency/Levee Unit	Unit Code	Bank	Length (miles)
LD0001G	Levee District No. 0001 (Glenn County) Unit No. 01 Sacramento River	U01	RB	12.45

Levee District No. 0001 (Glenn County)

USACE Operation and Maintenance Manual Information:

Title

West Levee of Sacramento River in Levee District 1 (Mile 170.5 to Mile 184.7)

Unit No.

Sacramento River 140

Protection Provided:

Adjacent highly developed agricultural lands, related homes and buildings, county and state highways.

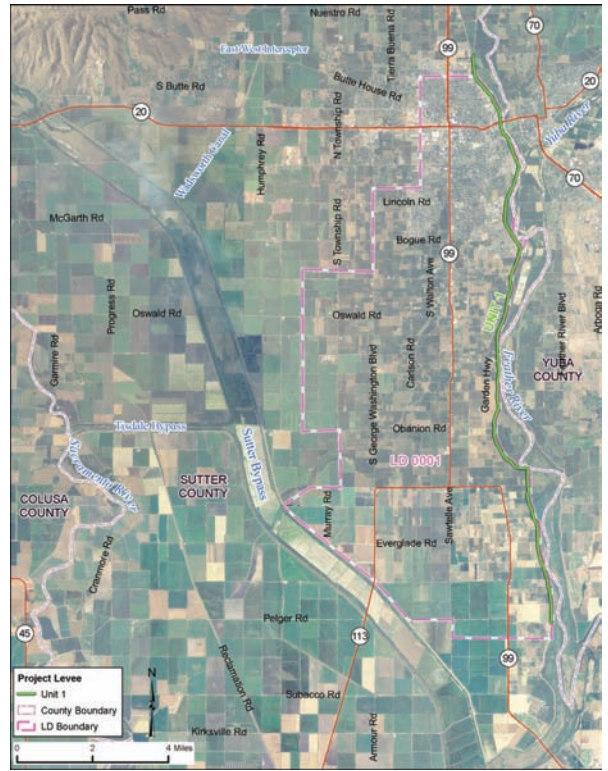
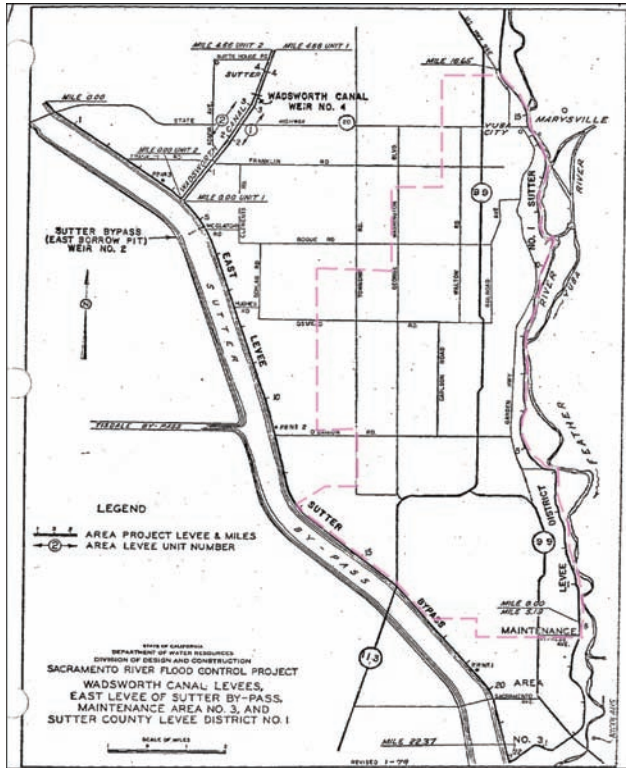
SACRAMENTO SYSTEM: LEVEE DISTRICT

Levee District No. 1 (Sutter)

Sutter County

Levee District No. 0001 (Sutter County)

Location:



Contact Information:

Bill Hampton
 General Manager
 District Office
 243 Second Street
 Yuba City CA 95991

Business Phone: (530) 673-2454

Levee Information:

Short Name	Local Maintaining Agency/Levee Unit	Unit Code	Bank	Length (miles)
LD0001S	Levee District No. 0001 (Sutter County) Unit No. 01 Feather River	U01	RB	16.65

Levee District No. 0001 (Sutter County)

USACE Operation and Maintenance Manual Information:

Title

East Levee of Sutter Bypass from the Sutter Buttes Southerly to its Junction with the Feather River and the East and West Levees of Wadsworth Canal and Levees of Intercepting Canals

Unit No.

Sacramento River 135

Protection Provided:

Provide protection to adjacent agricultural lands against flood water in Sutter Bypass and Wadsworth Canal.

Title

Sacramento River Flood Control Project Unit 144 West Levee Of Feather River from North Boundary of Levee District 1 to North Boundary of Reclamation District 823

Unit No.

Sacramento River 144

Protection Provided:

The levee of Unit 144 provides protection to Yuba City and adjacent agricultural land against flood waters of the Feather River and is an essential feature of the Sacramento River Flood Control Project.

SACRAMENTO SYSTEM: LEVEE DISTRICT

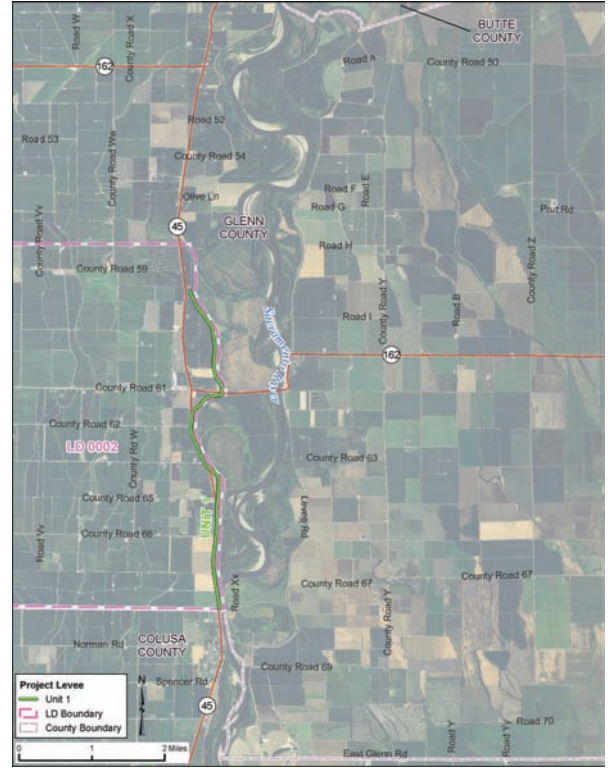
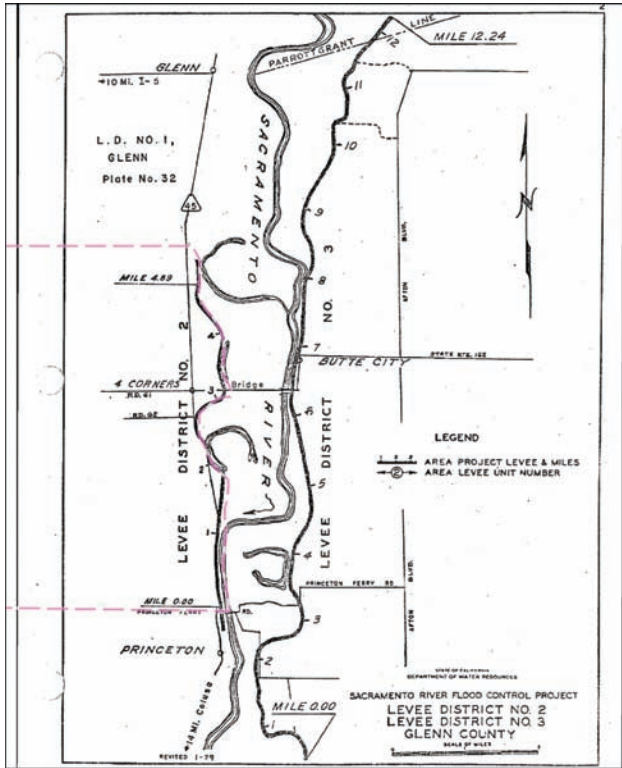
Levee District No. 2

Glenn County

Levee District No. 2 (Glenn)

Levee District No. 0002 (Glenn County)

Location:



Contact Information:

Dennis Clark
 President
 District Office
 7817 County Road 66
 Princeton CA 95970

Business Phone: (530) 518-2544

Levee Information:

Short Name	Local Maintaining Agency/Levee Unit	Unit Code	Bank	Length (miles)
LD0002	Levee District No. 0002 (Glenn County)			
	Unit No. 01 Glenn County Sacramento River	U01	RB	4.89

USACE Operation and Maintenance Manual Information:

Title

West Levee of Sacramento River from North Boundary of Levee District 2 to North End of Princeton Warehouse

Unit No.

Sacramento River 139

Protection Provided:

Direct protection to adjacent agricultural land and the town of Princeton.

SACRAMENTO SYSTEM: LEVEE DISTRICT

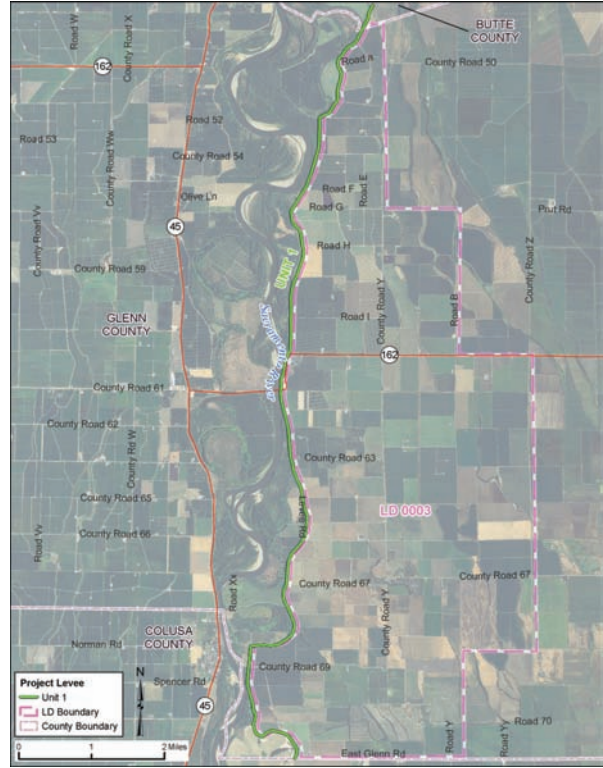
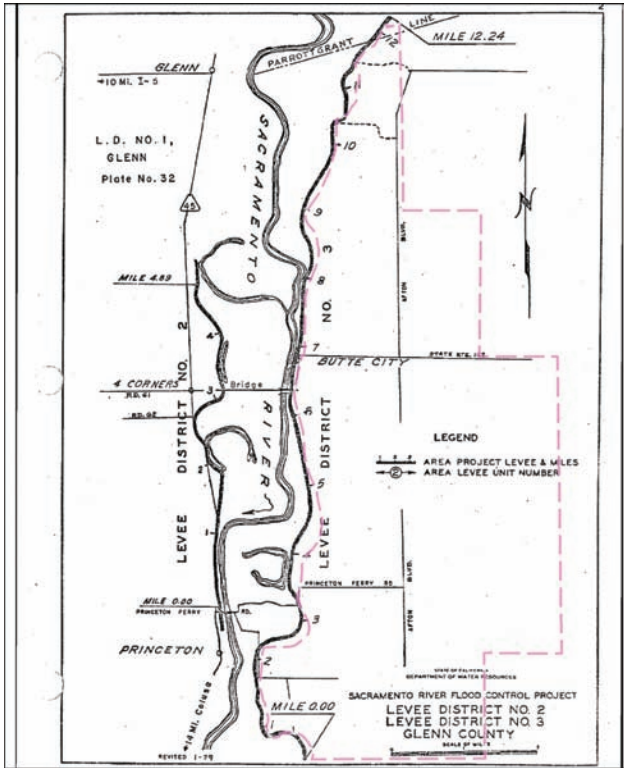
Levee District No. 3

Glenn County

Levee District No. 0003 (Glenn County)

LD 3

Location:



Contact Information:

Eric Larabee
 President
 District Office
 P.O. Box 41
 Butte City CA 95920

Business Phone: (530) 624-3852

Levee Information:

Short Name	Local Maintaining Agency/Levee Unit	Unit Code	Bank	Length (miles)
LD0003	Levee District No. 0003 (Glenn County) Unit No. 01 Glenn County Sacramento River	U01	LB	12.24

Levee District No. 0003 (Glenn County)

LD 3

USACE Operation and Maintenance Manual Information:

Title

East Levee of Sacramento River Moulton Weir to Princeton-Butte City Road approximately 100 mi. upstream from Sacramento, Ca.

Unit No.

Sacramento River 2

Protection Provided:

Direct protection to Levee District No. 3. Provides protection to approximately 1,000,000 acres of land in the Sacramento Valley.

Title

East Levee of Sacramento River from Parrott Grant Line to Princeton-Afton Road

Unit No.

Sacramento River 138

Protection Provided:

Adjacent agricultural lands and the town of Butte City.

Title

East Levee of Sacramento River from Butte Slough Outfall Gates to the Princeton-Afton Road (Mile 138.3 to Mile 164.4)

Unit No.

Sacramento River 136

Protection Provided:

The levee provides protection to agricultural lands that lie easterly from the levee.

SACRAMENTO SYSTEM: LEVEE DISTRICT

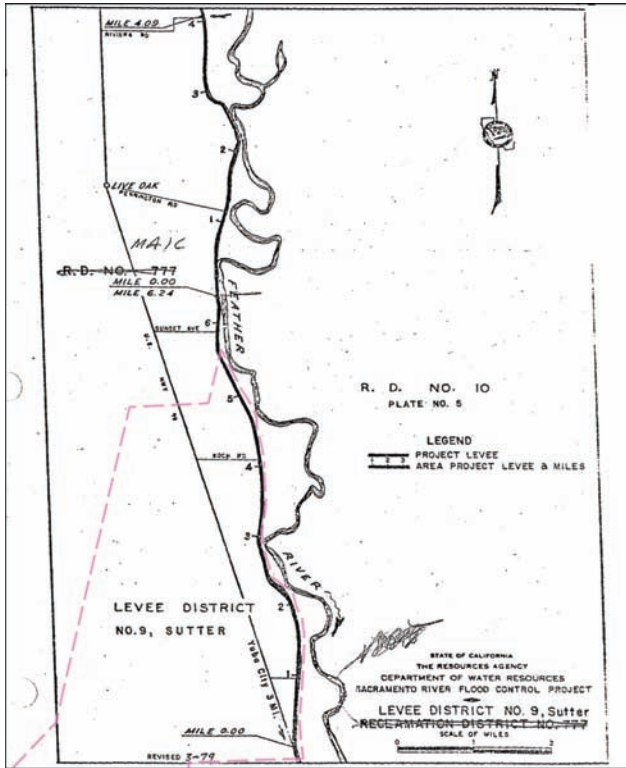
Levee District No. 9

Sutter County

Levee District No. 0009 (Sutter County)

LD 9

Location:



Contact Information:

Marty Hanneman
 Director
 1395 35th Avenue
 Sacramento CA 95822-2911

Business Phone: (916) 808-5704

Levee Information:

Short Name	Local Maintaining Agency/Levee Unit	Unit Code	Bank	Length (miles)
LD0009	Levee District No. 0009 (Sutter County) Unit No. 01 Sutter County, Feather River	U01	RB	6.24

Levee District No. 0009 (Sutter County)

LD 9

USACE Operation and Maintenance Manual Information:

Title

Supplement To Standard Operation and Maintenance Manual, Sacramento River Flood Control Project Unit No. 148 West Levee of the Feather River From North Boundary of Reclamation District No. 777 to North Boundary of Levee District No. 1.

Unit No.

Sacramento River 148

Protection Provided:

The levee of this unit provides direct protection to the towns of Gridley, Live Oak and Yuba City, adjacent agricultural lands and against flood waters of the Feather River.

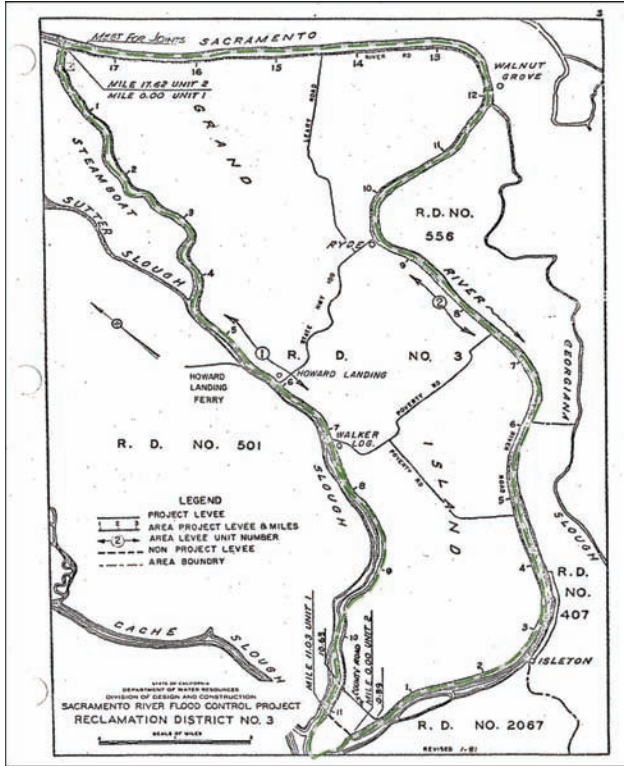
Reclamation District No. 3 (Grand Island)

Sacramento County

Reclamation District No. 0003 (Grand Island)

RD 3

Location:



Contact Information:

Ken Pucci
 Chairman
 District Office
 P.O. Box 1011
 Walnut Grove CA 95690

Business Phone: (916) 776-1945

Levee Information:

Short Name	Local Maintaining Agency/Levee Unit	Unit Code	Bank	Length (miles)
RD0003	Reclamation District No. 0003 (Grand Island)			
	Unit No. 01 Left Bank Steamboat Slough	U01	LB	11.03
	Unit No. 02 Right Bank Sacramento River	U02	RB	17.62

Reclamation District No. 0003 (Grand Island)

USACE Operation and Maintenance Manual Information:

Title

Levees Around Grand Island Reclamation District No. 3

RD 3

Unit No.

Sacramento River 104

Protection Provided:

Provides direct protection to agricultural land within RD3.

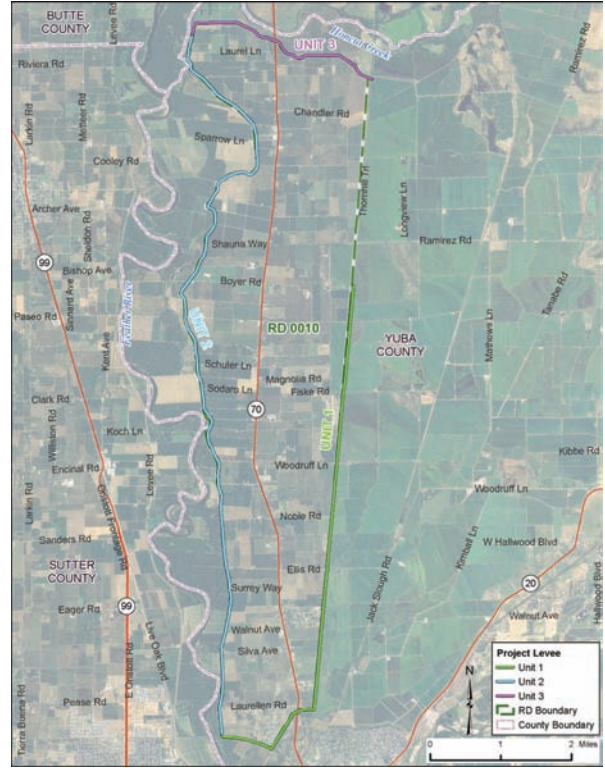
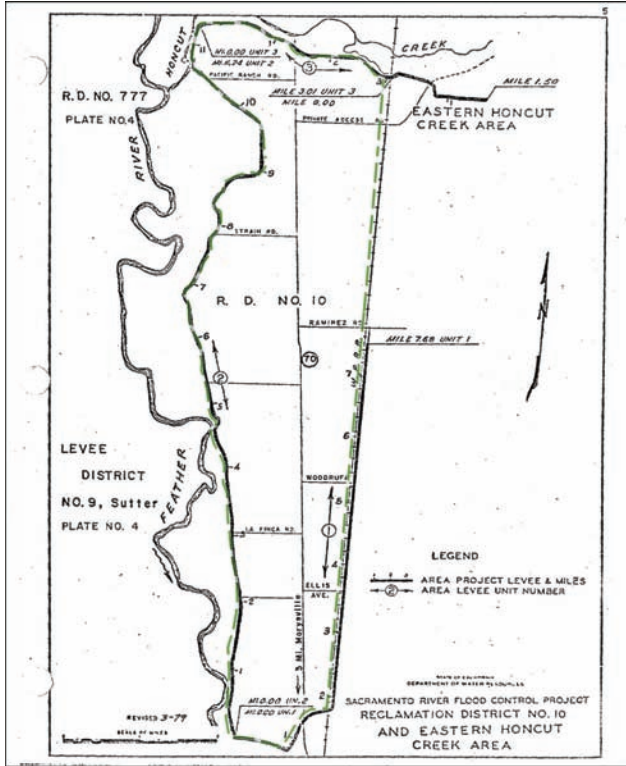
Reclamation District No. 10 (Honcut)

Yuba County

Reclamation District No. 0010 (Honcut)

Location:

RD 10



Contact Information:

Tom Schultz
 President
 District Office
 10204-A Highway 70
 Marysville CA 95901

Business Phone: (530) 743-6422

Levee Information:

Short Name	Local Maintaining Agency/Levee Unit	Unit Code	Bank	Length (miles)
RD0010	Reclamation District No. 0010 (Honcut)			
	Unit No. 01 Simmerly Slough	U01	RB	7.68
	Unit No. 02 Feather River	U02	LB	11.24
	Unit No. 03 Honcut Creek	U03	LB	3.01

Reclamation District No. 0010 (Honcut)

USACE Operation and Maintenance Manual Information:

Title

East Levee Feather River from Honcut Creek to Marysville & South Levee of Honcut Creek & East Levee of Reclamation District 10

Unit No.

Sacramento River 151

Protection Provided:

Protect adjacent agricultural lands lying within RD 0010 from a flood flow of 5,000 cfs in Honcut Creek and a flood flow of 210,000 cfs in the Feather River.

RD 10

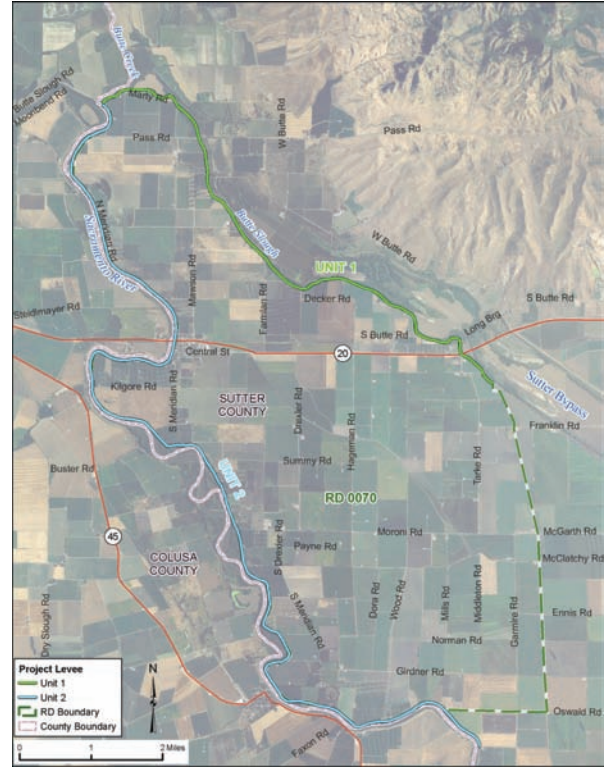
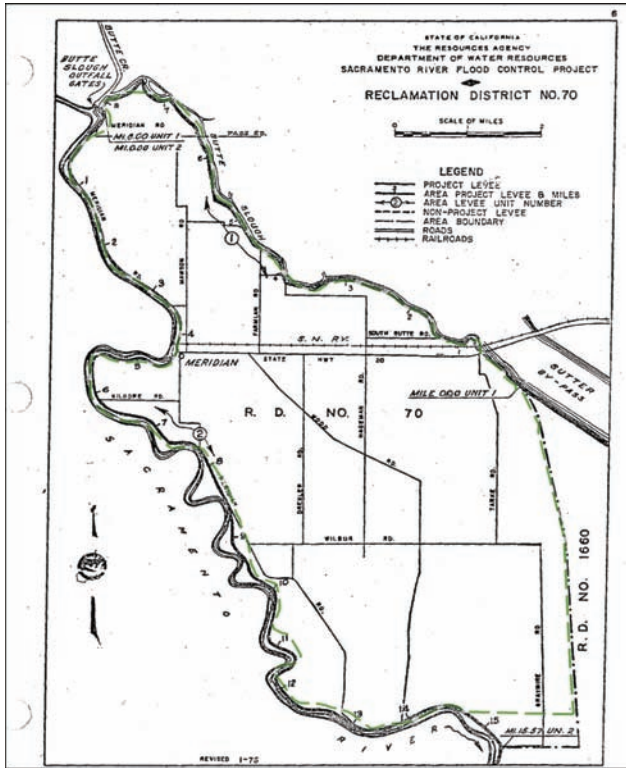
Reclamation District No. 70 (Meridian)

Sutter County

Reclamation District No. 0070 (Meridian)

Location:

RD 70



Contact Information:

Ron Long
 General Manager
 P.O Box 129
 Meridian CA 95957

Business Phone: (530) 696-2569

Levee Information:

Short Name	Local Maintaining Agency/Levee Unit	Unit Code	Bank	Length (miles)
RD0070	Reclamation District No. 0070 (Meridian)			
	Unit No. 01 Sutter Bypass	U01	RB	8.00
	Unit No. 02 Sacramento River	U02	LB	15.57

Reclamation District No. 0070 (Meridian)

USACE Operation and Maintenance Manual Information:

Title

Levees of Reclamation District No. 70 East Levee of Sacramento River from Butte Slough Outfall Gates to Winship School and West Levee of Sutter Bypass from Butte Slough Outfall Gates to Long Bridge

Unit No.

Sacramento River 134

Protection Provided:

Designed to protect adjacent agricultural lands and the town of Meridian.

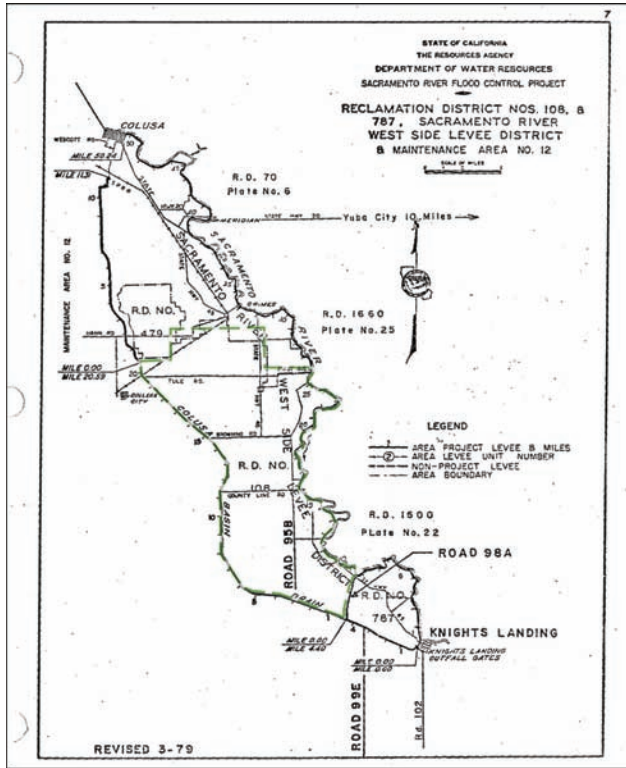
RD 70

Reclamation District No. 108 (River Farms)

Colusa County

Reclamation District No. 0108 (River Farms)

Location:



RD 108

Contact Information:

Lewis Bair
 Manager
 District Office
 P.O. Box 50
 Grimes CA 95950

Business Phone: (530) 437-2221

Levee Information:

Short Name	Local Maintaining Agency/Levee Unit	Unit Code	Bank	Length (miles)
RD0108	Reclamation District No. 0108 (River Farms) Unit No. 01 Colusa Basin Drain	U01	LB	20.59

Reclamation District No. 0108 (River Farms)

USACE Operation and Maintenance Manual Information:

Title

Back Levees of Reclamation District No. 108

Unit No.

Sacramento River 132

Protection Provided:

Provides direct protection to about 100,000 acres of adjacent developed agricultural lands against flood waters in the Colusa Basin. There are only a few scattered buildings and residences in the area protected.

RD 108

SACRAMENTO SYSTEM: RECLAMATION DISTRICT

Reclamation District No. 150 (Merrit Island)

RD 150

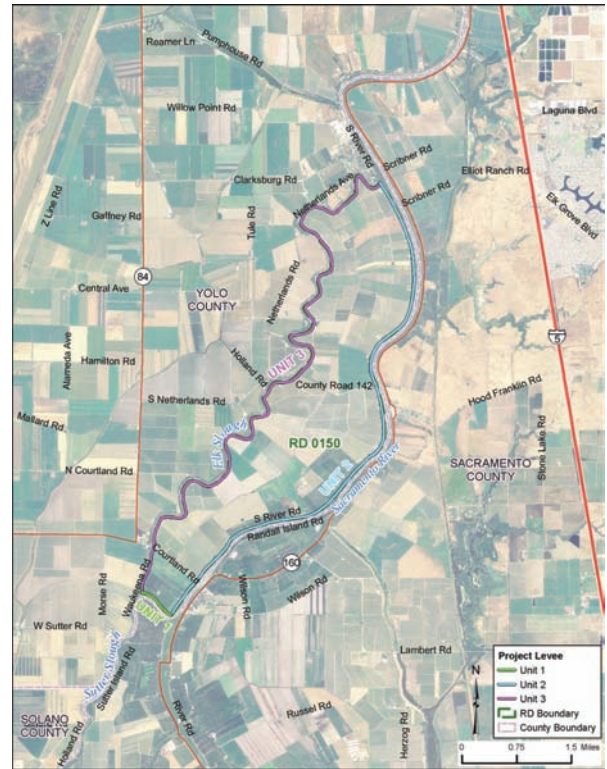
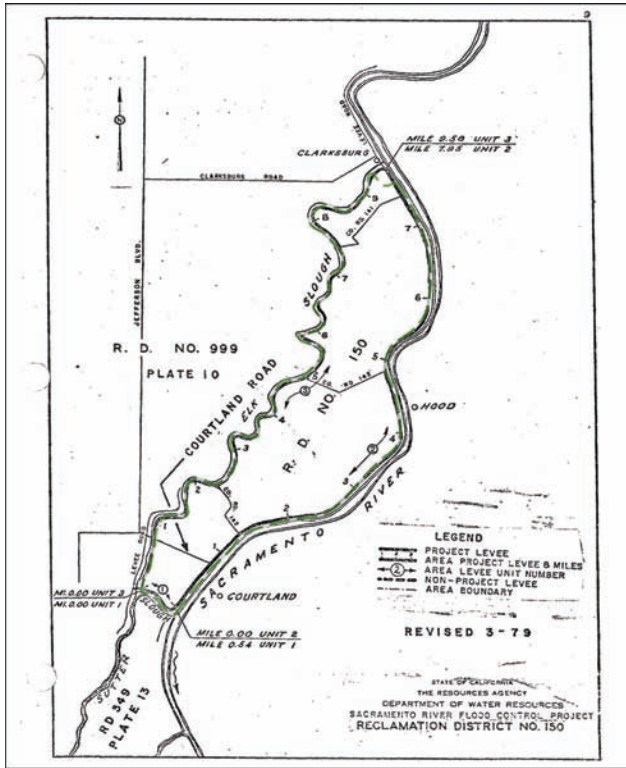
Yolo County

Reclamation District No. 150 (Merrit Island)

Reclamation District No. 0150 (Merrit Island)

Location:

RD 150



Contact Information:

Warren Bogle
 President
 37783 County Rd 144
 Clarksburg CA 95612

Business Phone: (916) 744-1139

Levee Information:

Short Name	Local Maintaining Agency/Levee Unit	Unit Code	Bank	Length (miles)
RD0150	Reclamation District No. 0150 (Merrit Island)			
	Unit No. 01 Sutter Slough	U01	LB	0.54
	Unit No. 02 Sacramento River	U02	RB	7.95
	Unit No. 03 Elk Slough	U03	LB	9.58

Reclamation District No. 0150 (Merritt Island)

USACE Operation and Maintenance Manual Information:

Title

Levee Around Merritt Island

Unit No.

Sacramento River 112

Protection Provided:

The levees provide protection to agricultural land on Merritt Island against flood waters of the Sacramento River, Sutter Slough, and Elk Slough.

RD 150

SACRAMENTO SYSTEM: RECLAMATION DISTRICT

Reclamation District No. 307 (Lisbon)

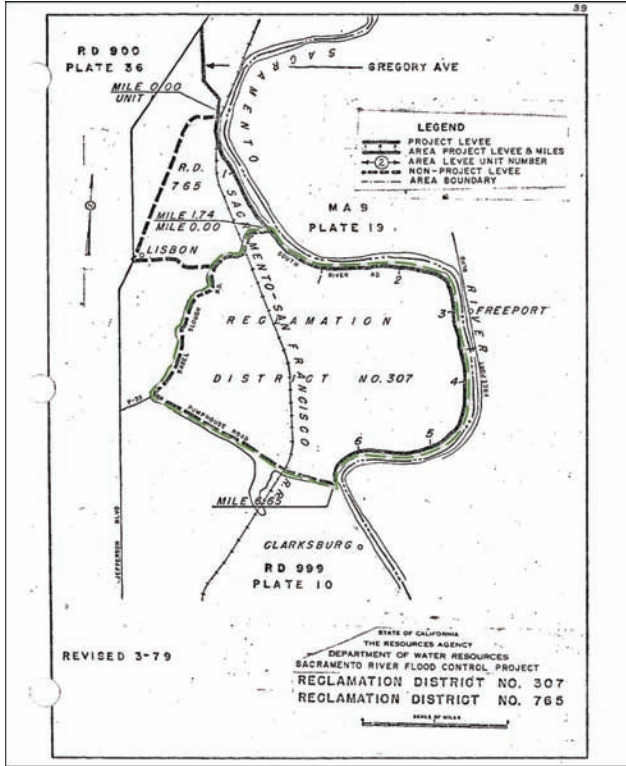
RD 307

Yolo County

Reclamation District No. 307 (Lisbon)

Reclamation District No. 0307 (Lisbon)

Location:



RD 307

Contact Information:

Pete Dwyer
 Manager
 PO Box 518
 Clarksburg CA 95612

Business Phone: (916) 371-2351

Levee Information:

Short Name	Local Maintaining Agency/Levee Unit	Unit Code	Bank	Length (miles)
RD0307	Reclamation District No. 0307 (Lisbon) Unit No. 01 Sacramento River	U01	RB	6.65

Reclamation District No. 0307 (Lisbon)

USACE Operation and Maintenance Manual Information:

Title

West Levee of Sacramento River From North Boundary of RD0765 to South Boundary of RD0307

Unit No.

Sacramento River 114

Protection Provided:

The levee provides direct protection to adjacent agricultural land and the town of Clarksburg, CA against flood waters of the Sacramento River.

RD 307

SACRAMENTO SYSTEM: RECLAMATION DISTRICT

Reclamation District No. 341 (Sherman)

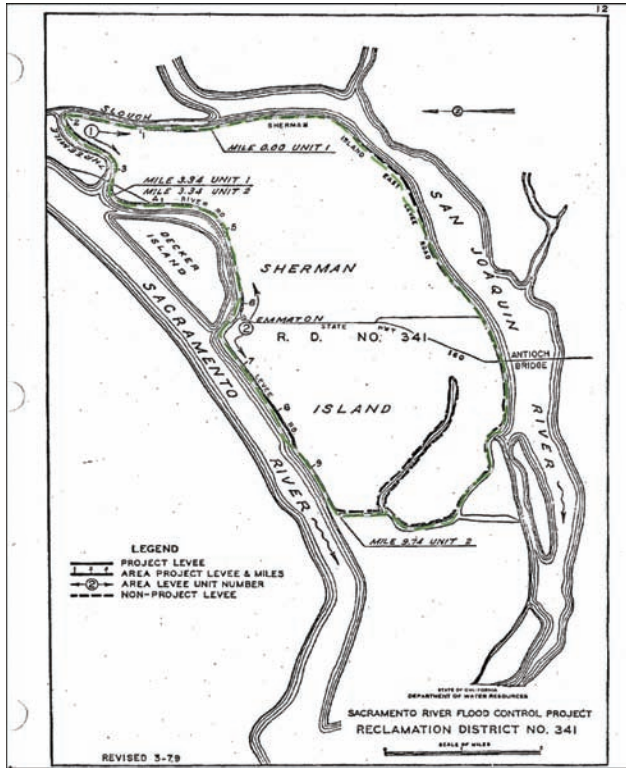
RD 341

Sacramento County

Reclamation District No. 341 (Sherman)

Reclamation District No. 0341 (Sherman Island)

Location:



RD 341

Contact Information:

Juan Mercado Jr
 President
 District Office
 18419 State Highway 160
 Rio Vista CA 94571

Business Phone: (916) 777-4244

Levee Information:

Short Name	Local Maintaining Agency/Levee Unit	Unit Code	Bank	Length (miles)
RD0341	Reclamation District No. 0341 (Sherman Island)			
	Unit No. 01 Threemile Slough	U01	RB	3.34
	Unit No. 02 Sacramento River	U02	LB	6.28

Reclamation District No. 0341 (Sherman Island)

USACE Operation and Maintenance Manual Information:

Title

Reclamation District No. 341

Unit No.

Sacramento River 101

Protection Provided:

Provides direct protection to about 10,000 acres of agricultural lands and a State highway against floodwaters of the Sac. River and Threemile Slough.

RD 341

SACRAMENTO SYSTEM: RECLAMATION DISTRICT

Reclamation District No. 349 (Sutter Island)

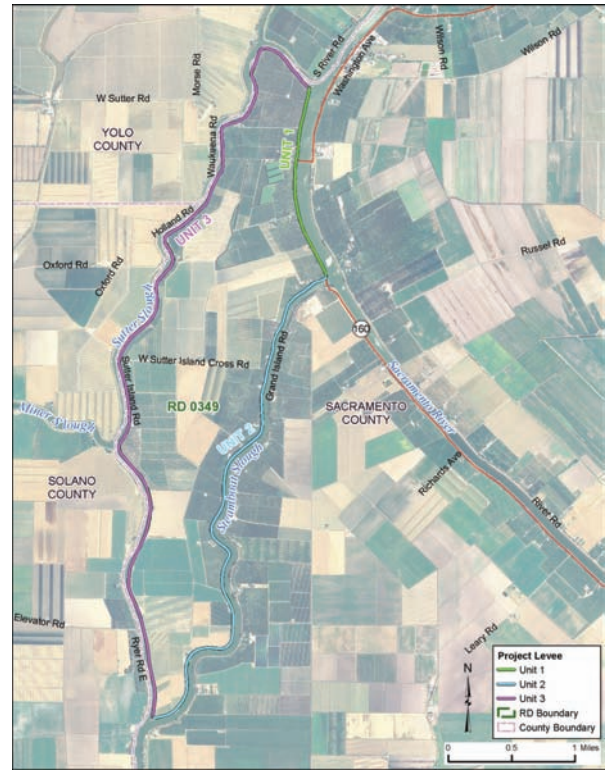
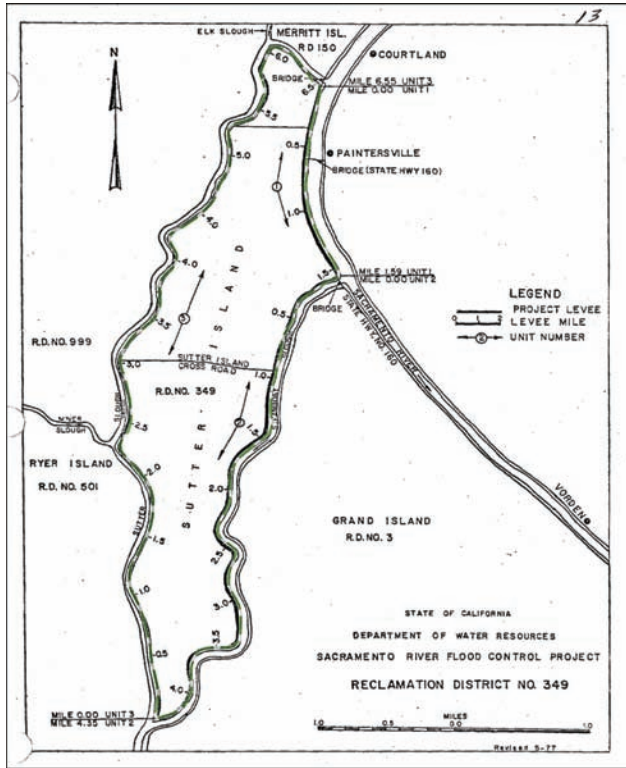
RD 349

Sutter County

Reclamation District No. 349 (Sutter Island)

Reclamation District No. 0349 (Sutter Island)

Location:



RD 349

Contact Information:

Tom Mayes
 President
 District Office
 P.O. Box 368
 Courtland CA 95615

Business Phone: (916) 775-1516

Levee Information:

Short Name	Local Maintaining Agency/Levee Unit	Unit Code	Bank	Length (miles)
RD0349	Reclamation District No. 0349 (Sutter Island)			
	Unit No. 01 Sacramento River	U01	RB	1.59
	Unit No. 02 Steamboat Slough	U02	RB	4.35
	Unit No. 03 Sutter Slough	U03	LB	6.55

Reclamation District No. 0349 (Sutter Island)

USACE Operation and Maintenance Manual Information:

Title

Levees Around Sutter Island Reclamation District No. 349

Unit No.

Sacramento River 110

Protection Provided:

Provides direct protection to about 2,380 acres of agricultural land that comprises Sutter Island, against floodwaters of the Sacramento River, Steamboat Slough and Sutter Slough.

RD 349

SACRAMENTO SYSTEM: RECLAMATION DISTRICT

Reclamation District
No. 369
(Libby Mcneil)

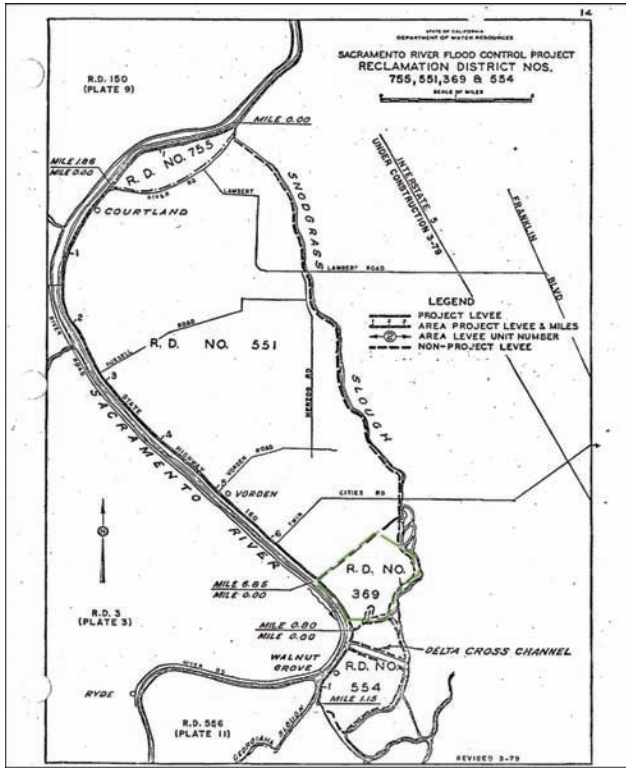
RD 369

Sacramento County

Reclamation District No. 369 (Libby Mcneil)

Reclamation District No. 0369 (Libby McNeil)

Location:



RD 369

Contact Information:

Clarence Chu
 Manager
 District Office
 P. O. Box 987
 Locke CA 95690

Business Phone: (916) 776-1661

Levee Information:

Short Name	Local Maintaining Agency/Levee Unit	Unit Code	Bank	Length (miles)
RD0369	Reclamation District No. 0369 (Libby McNeil) Unit No. 01 Steamboat Slough	U01	LB	0.80

Reclamation District No. 0369 (Libby McNeil)

USACE Operation and Maintenance Manual Information:

Title

East Levee of Sacramento River from Freeport to Walnut Grove

Unit No.

Sacramento River 111

Protection Provided:

The levee provides direct protection to the towns of Hood, Courtland, Locke, and Walnut Grove, and to the adjacent agricultural lands against floodwaters of the Sacramento River.

RD 369

SACRAMENTO SYSTEM: RECLAMATION DISTRICT

Reclamation District No. 501 (Ryer Island)

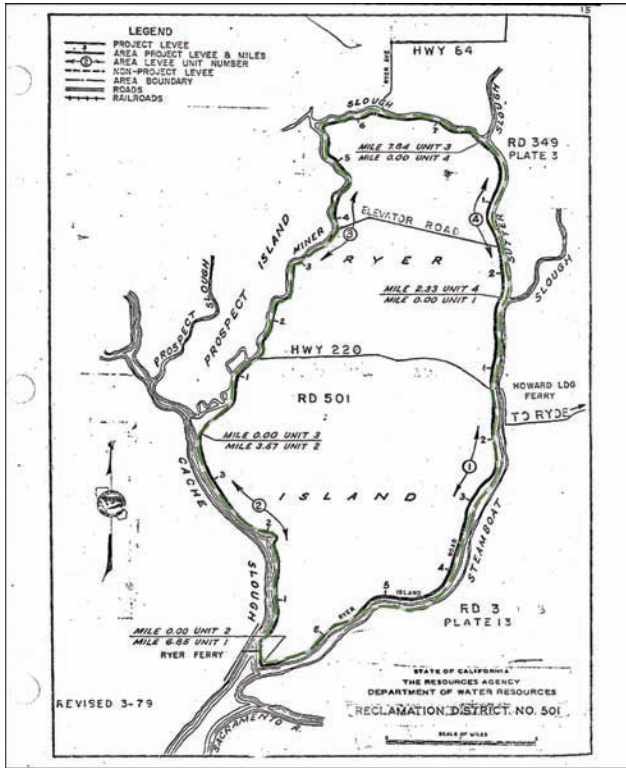
RD 501

Solano County

Reclamation District No. 501 (Ryer Island)

Reclamation District No. 0501 (Ryer Island)

Location:



RD 501

Contact Information:

Neil Hamilton
 President
 District Office
 3554 State Highway 84
 Walnut Grove CA 95690

Business Phone: (916) 775-1411

Levee Information:

Short Name	Local Maintaining Agency/Levee Unit	Unit Code	Bank	Length (miles)
RD0501	Reclamation District No. 0501 (Ryer Island)			
	Unit No. 01 Steamboat Slough	U01	RB	6.76
	Unit No. 02 Cache Slough	U02	LB	3.57
	Unit No. 03 Miner Slough	U03	LB	7.82
	Unit No. 04 Sutter Slough	U04	RB	2.33

Reclamation District No. 0501 (Ryer Island)

USACE Operation and Maintenance Manual Information:

Title

Levees Around Ryer Island Reclamation District No. 501

Unit No.

Sacramento River 105

Protection Provided:

Provides direct protection to about 10,400 acres of agricultural land that forms the Island of Ryer.

RD 501

SACRAMENTO SYSTEM: RECLAMATION DISTRICT

Reclamation District No. 536 (Egbert)

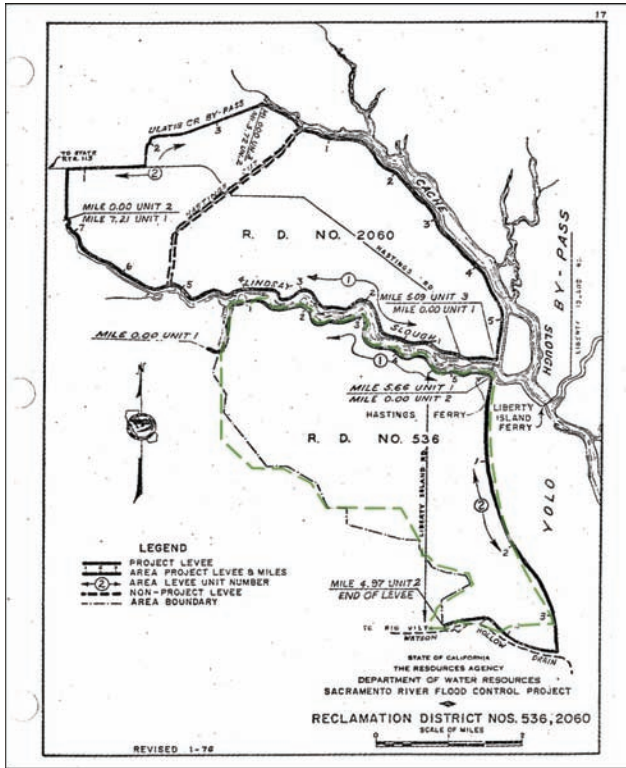
Solano County

RD 536

Reclamation District No. 536 (Egbert)

Reclamation District No. 0536 (Egbert)

Location:



RD 536

Contact Information:

Page Baldwin, Jr
 Manager
 District Office
 P.O. Box 785
 Rio Vista CA 94571

Business Phone: (707) 374-5478

Levee Information:

Short Name	Local Maintaining Agency/Levee Unit	Unit Code	Bank	Length (miles)
RD0536	Reclamation District No. 0536 (Egbert)			
	Unit No. 01 Lindsey Slough	U01	RB	5.66
	Unit No. 02 Yolo Bypass	U02	RB	4.97

Reclamation District No. 0536 (Egbert)

USACE Operation and Maintenance Manual Information:

Title

South Levee of Lindsey Slough and West Levee of Yolo Bypass from Lindsay Slough to Watson Hollow and North Levee of Watson Hollow Drain

Unit No.

Sacramento River 106

Protection Provided:

Designed to protect adjacent agricultural lands from a flood flow of 43,500 cfs in Lindsey Slough and 500,000 cfs in Yolo Bypass. In addition to flood flows, tidal action at flood stages is active within this area.

RD 536

SACRAMENTO SYSTEM: RECLAMATION DISTRICT

Reclamation District No. 537 (Lovdal)

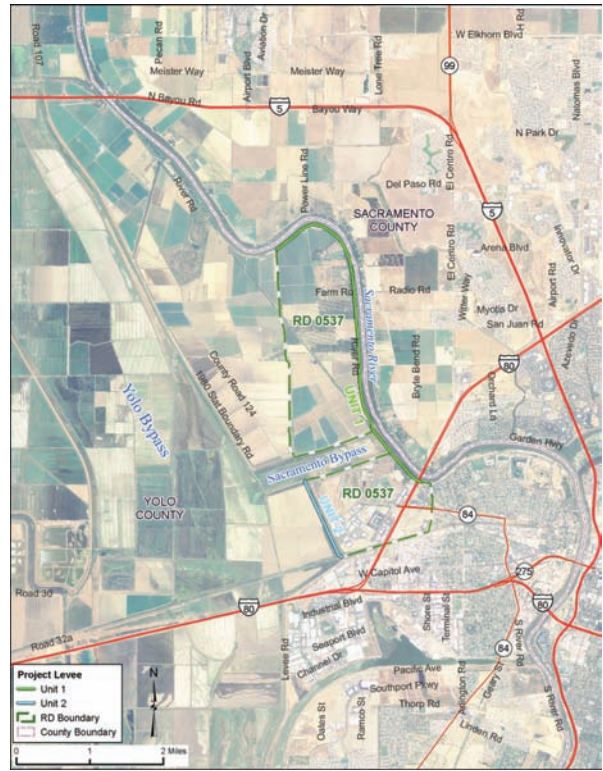
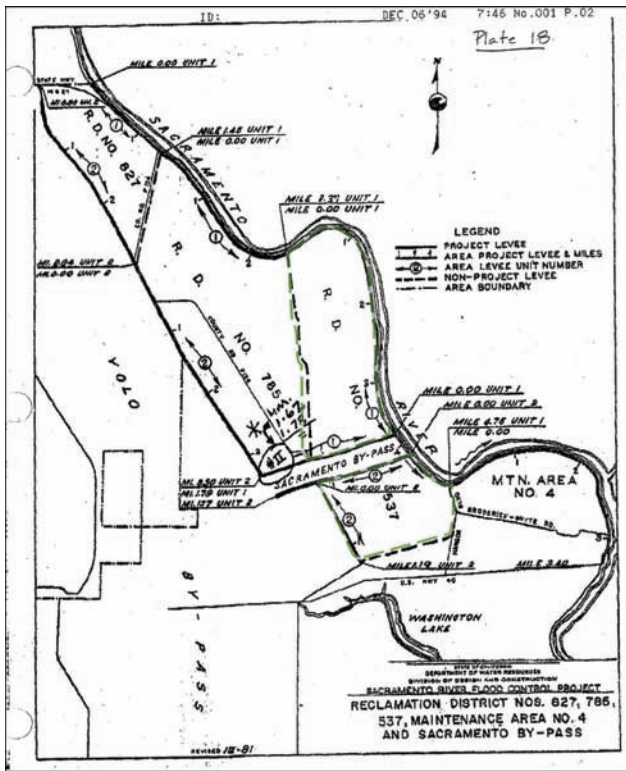
Yolo County

RD 537

Reclamation District No. 537 (Lovdal)

Reclamation District No. 0537 (Lovdal)

Location:



RD 537

Contact Information:

Kristen Pigman
 President
 District Office
 P.O. BOX 822
 West Sacramento CA 95691

Business Phone: (916) 371-1483

Levee Information:

Short Name	Local Maintaining Agency/Levee Unit	Unit Code	Bank	Length (miles)
RD0537	Reclamation District No. 0537 (Lovdal)			
	Unit No. 01 Sacramento River	U01	RB	4.76
	Unit No. 02 Yolo Bypass	U02	LB	1.19

Reclamation District No. 0537 (Lovdal)

USACE Operation and Maintenance Manual Information:

Title

West Levee of Sacramento River From Sacramento Weir to Mile 51.2 and South Levee of Sacramento By-Pass and East Levee of Yolo By-Pass from Sacramento By-Pass to South Boundary of Reclamation District No. 900

Unit No.

Sacramento River 116

Protection Provided:

The levees of this unit provide direct protection to agricultural lands and the towns of Broderick, Bryte, and West Sacramento against flood waters in the Sacramento River, Sacramento Bypass, and Yolo Bypass.

Title

West Levee of Sacramento River from Mi 70.8 to Sacramento Weir and North Levee of Sacramento Bypass & East Levee of Yolo Bypass from Woodland Highway to Sacramento Bypass

Unit No.

Sacramento River 122

Protection Provided:

The levees provide protection to adjacent agricultural land against flood waters of the Sacramento River, Sacramento Bypass, and Yolo Bypass.

RD 537

SACRAMENTO SYSTEM: RECLAMATION DISTRICT

Reclamation District No. 551 (Pierson)

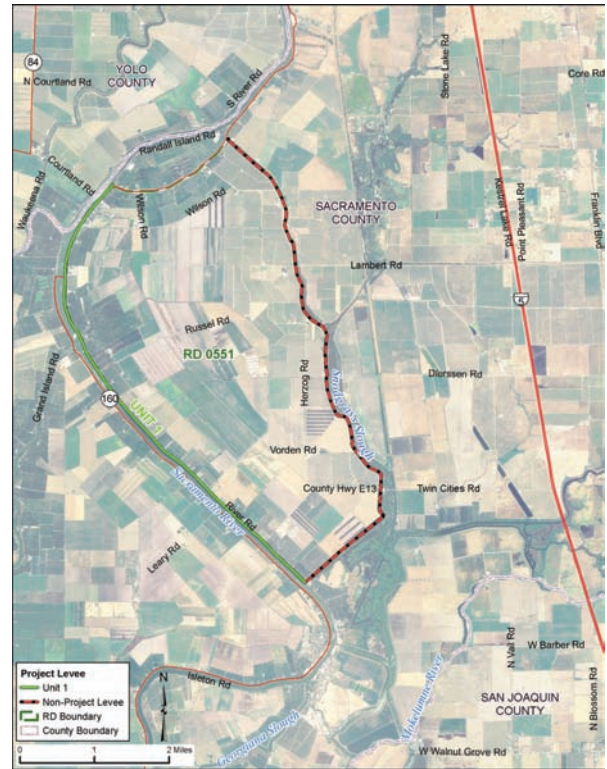
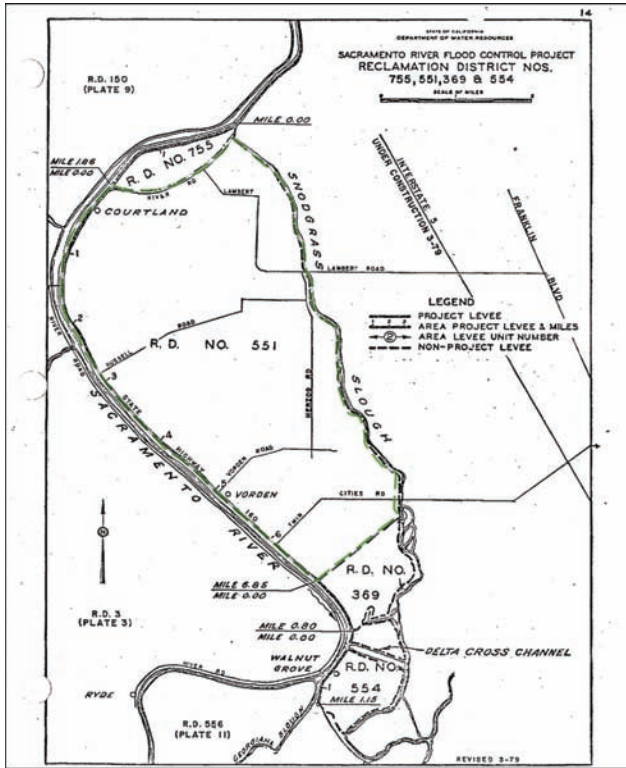
Sacramento County

RD 551

Reclamation District No. 551 (Pierson)

Reclamation District No. 0551 (Pierson)

Location:



RD 551

Contact Information:

Topper Van Loben Sels
 President
 District Office
 P.O. Box 7
 Walnut Grove CA 95690

Business Phone: (916) 439-3291

Levee Information:

Short Name	Local Maintaining Agency/Levee Unit	Unit Code	Bank	Length (miles)
RD0551	Reclamation District No. 0551 (Pierson) Unit No. 01 Sacramento River	U01	LB	6.84

Reclamation District No. 0551 (Pierson)

USACE Operation and Maintenance Manual Information:

Title

East Levee of Sacramento River from Freeport to Walnut Grove

Unit No.

Sacramento River 111

Protection Provided:

The levee provides direct protection to the towns of Hood, Courtland, Locke, and Walnut Grove, and to the adjacent agricultural lands against floodwaters of the Sacramento River.

RD 551

SACRAMENTO SYSTEM: RECLAMATION DISTRICT

Reclamation District No. 554 (Walnut Grove)

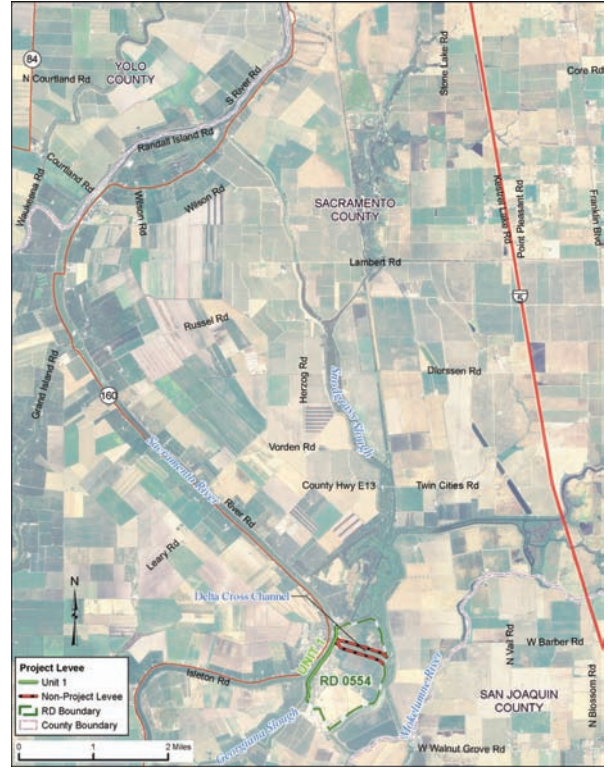
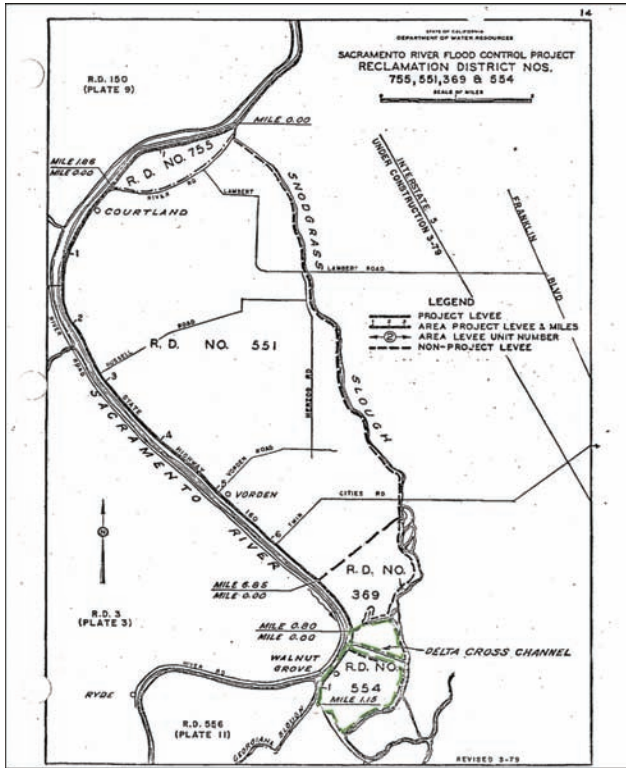
Sacramento County

RD 554

Reclamation District No. 554 (Walnut Grove)

Reclamation District No. 0554 (Walnut Grove)

Location:



RD 554

Contact Information:

Jeff Tranum
 Chairman
 PO Box 984
 Walnut Grove CA 95690

Business Phone: (916) 776-1947

Levee Information:

Short Name	Local Maintaining Agency/Levee Unit	Unit Code	Bank	Length (miles)
RD0554	Reclamation District No. 0554 (Walnut Grove) Unit No. 01 Sacramento River	U01	LB	1.09

Reclamation District No. 0554 (Walnut Grove)

USACE Operation and Maintenance Manual Information:

Title

East Levee of Sacramento River from Freeport to Walnut Grove

Unit No.

Sacramento River 111

Protection Provided:

The levee provides direct protection to the towns of Hood, Courtland, Locke, and Walnut Grove, and to the adjacent agricultural lands against floodwaters of the Sacramento River.

SACRAMENTO SYSTEM: RECLAMATION DISTRICT

Reclamation District No. 556 (Upper Andrus)

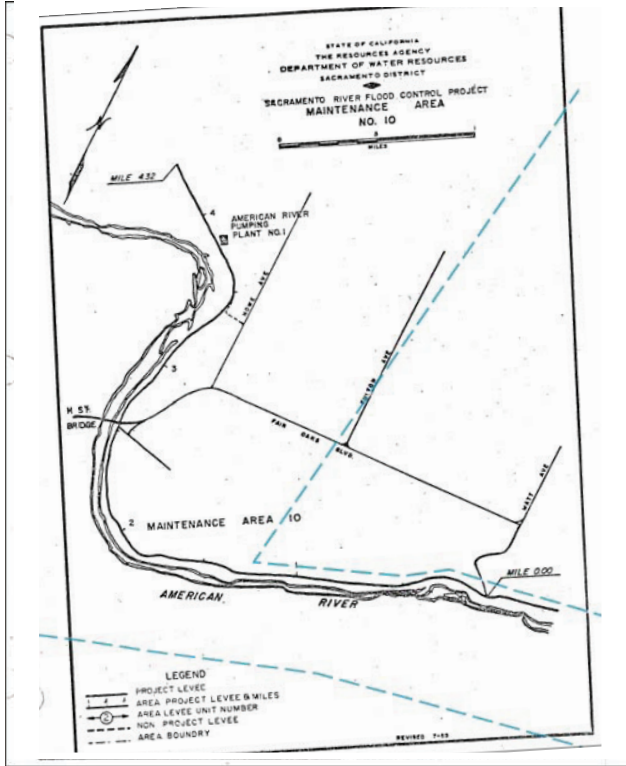
Sacramento County

RD 556

Reclamation District No. 556 (Upper Andrus)

Reclamation District No. 0556 (Upper Andrus)

Location:



Contact Information:

RD 556

Kevin P Steward
 President
 District Office
 P.O. Box 1046
 Walnut Grove CA 95690

Business Phone: (916) 776-2092

Levee Information:

Short Name	Local Maintaining Agency/Levee Unit	Unit Code	Bank	Length (miles)
RD0556	Reclamation District No. 0556 (Upper Andrus)			
	Unit No. 01 Georgiana Slough	U01	RB	5.47
	Unit No. 02 Sacramento River	U02	LB	5.72

Reclamation District No. 0556 (Upper Andrus)

USACE Operation and Maintenance Manual Information:

Title

Both Levees of Georgiana Slough and East Levee of Sacramento River from Walnut Grove to Isleton

Unit No.

Sacramento River 103

Protection Provided:

Provide protection to adjacent agricultural lands and the towns of Isleton and Walnut Grove against flood waters and high tides of the Sacramento River and Georgiana Slough.

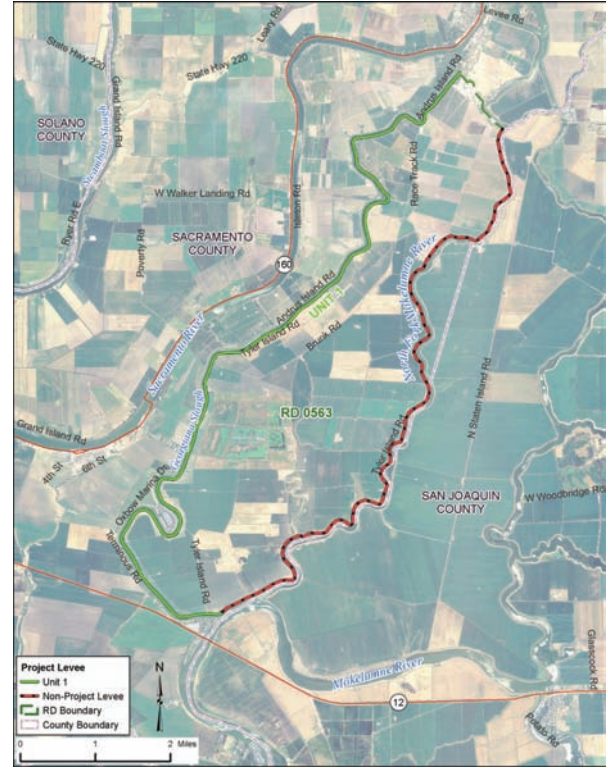
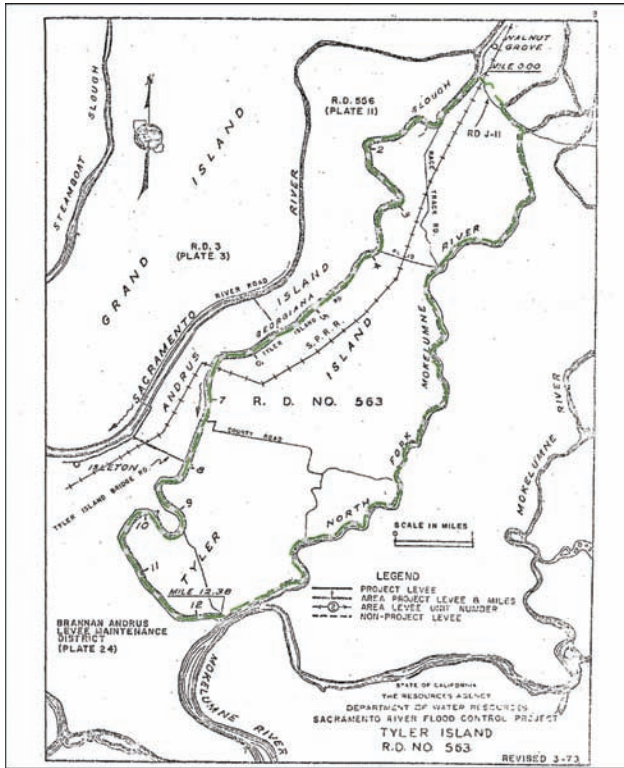
SACRAMENTO SYSTEM: RECLAMATION DISTRICT

Reclamation District
No. 563
(Tyler Island)

Sacramento County

Reclamation District No. 0563 (Tyler Island)

Location:



Contact Information:

Steven Mello
 President
 District Office
 P.O. Box 470
 Walnut Grove CA 95690-0470

Business Phone: (916) 776-2544

Levee Information:

Short Name	Local Maintaining Agency/Levee Unit	Unit Code	Bank	Length (miles)
RD0563	Reclamation District No. 0563 (Tyler Island)			
	Unit No. 01 Georgiana Slough (Tyler Island)	U01	LB	12.38

Reclamation District No. 0563 (Tyler Island)

USACE Operation and Maintenance Manual Information:

Title

Both Levees of Georgiana Slough and East Levee of Sacramento River from Walnut Grove to Isleton

Unit No.

Sacramento River 103

Protection Provided:

Provide protection to adjacent agricultural lands and the towns of Isleton and Walnut Grove against flood waters and high tides of the Sacramento River and Georgiana Slough.

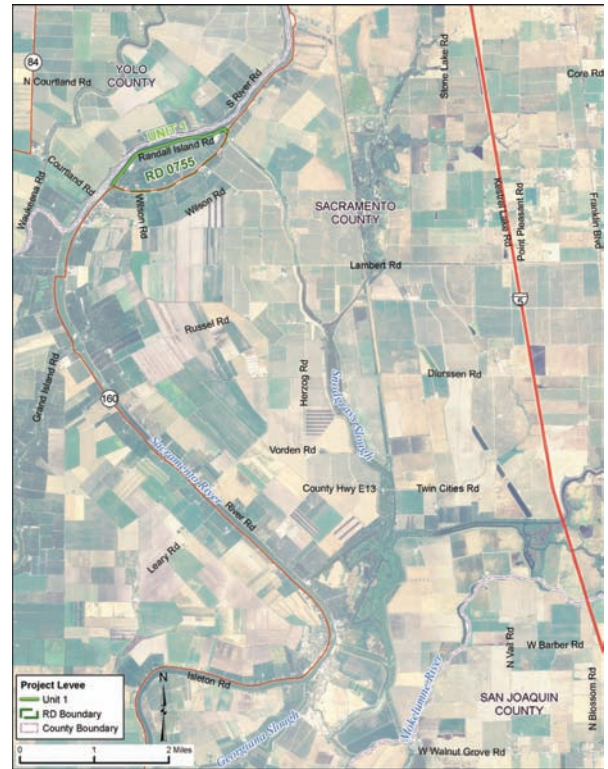
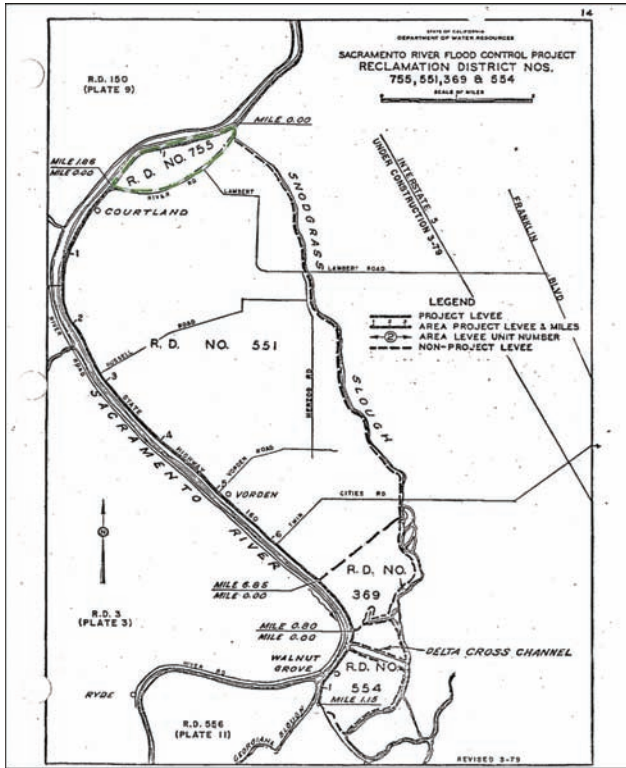
SACRAMENTO SYSTEM: RECLAMATION DISTRICT

Reclamation District No. 755 (Randall)

Sacramento County

Reclamation District No. 0755 (Randall)

Location:



Contact Information:

Douglas Hemly
 Trustee
 District Office
 11275 State Highway 160
 Courtland CA 95615

Business Phone: (916) 775-1379

Levee Information:

Short Name	Local Maintaining Agency/Levee Unit	Unit Code	Bank	Length (miles)
RD0755	Reclamation District No. 0755 (Randall)			
	Unit No. 01 Sacramento River	U01	LB	1.86

Reclamation District No. 0755 (Randall)

USACE Operation and Maintenance Manual Information:

Title

East Levee of Sacramento River from Freeport to Walnut Grove

Unit No.

Sacramento River 111

Protection Provided:

The levee provides direct protection to the towns of Hood, Courtland, Locke, and Walnut Grove, and to the adjacent agricultural lands against floodwaters of the Sacramento River.

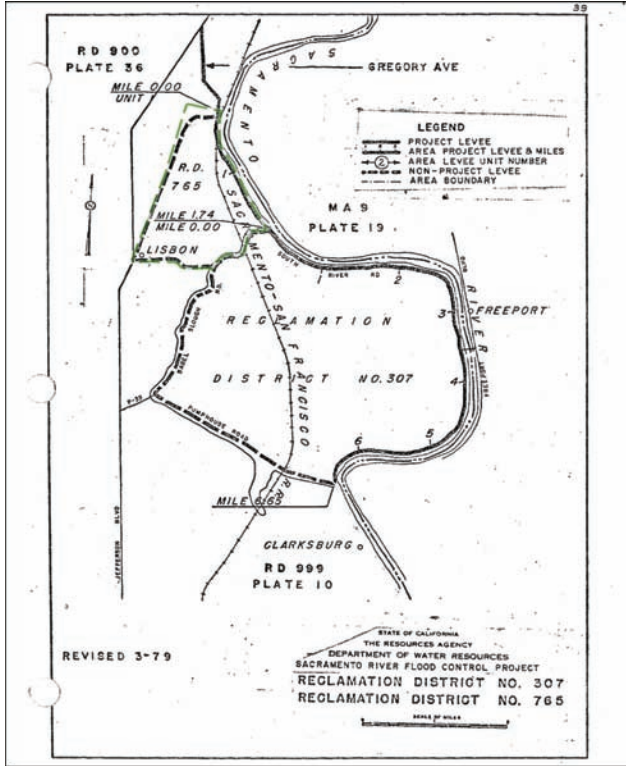
SACRAMENTO SYSTEM: RECLAMATION DISTRICT

Reclamation District No. 765 (Glide)

Yolo County

Reclamation District No. 0765 (Glide)

Location:



Contact Information:

Albert Martinelli
 President
 8780 Auburn-Folsom Road
 Granite Bay CA 95746

Business Phone: (916) 761-8033

Levee Information:

Short Name	Local Maintaining Agency/Levee Unit	Unit Code	Bank	Length (miles)
RD0765	Reclamation District No. 0765 (Glide) Unit No. 01 Sacramento River	U01	RB	1.74

USACE Operation and Maintenance Manual Information:

Title

West Levee of Sacramento River From North Boundary of RD0765 to South Boundary of RD0307

Unit No.

Sacramento River 114

Protection Provided:

The levee provides direct protection to adjacent agricultural land and the town of Clarksburg, CA against flood waters of the Sacramento River.

SACRAMENTO SYSTEM: RECLAMATION DISTRICT

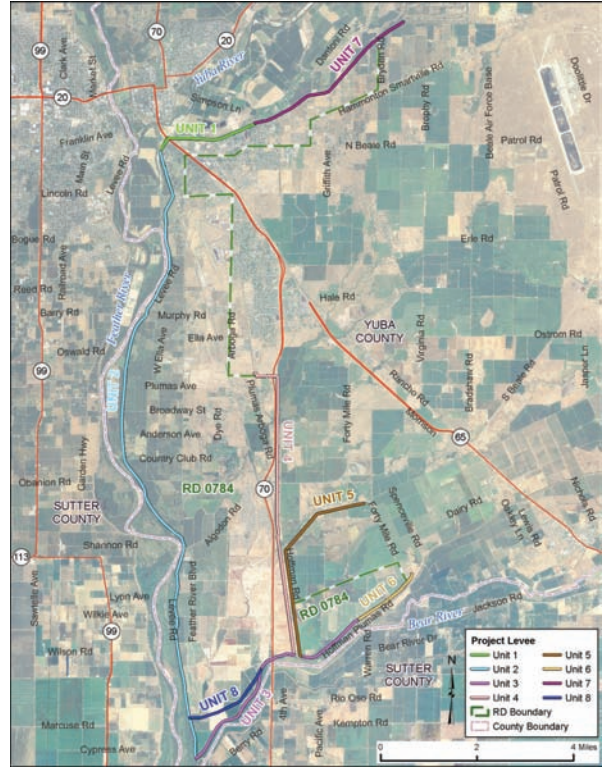
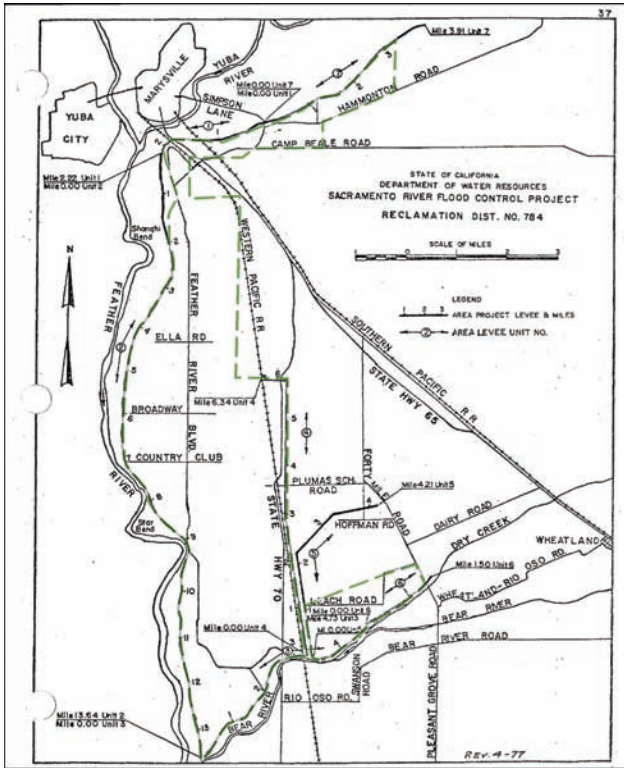
Reclamation District
No. 784
(Plumas Lake)

Yuba County

Reclamation District No. 0784 (Plumas Lake)

RD 784

Location:



Contact Information:

Steven Fordice
 General Manager
 District Office
 1594 Broadway
 Arboga CA 95961

Business Phone: (530) 742-0520

Levee Information:

Short Name	Local Maintaining Agency/Levee Unit	Unit Code	Bank	Length (miles)
RD0784	Reclamation District No. 0784 (Plumas Lake)			
	Unit No. 01 Yuba River	U01	LB	2.22
	Unit No. 02 Feather River	U02	LB	13.64
	Unit No. 03 Bear River	U03	RB	4.73
	Unit No. 04 Interceptor Canal	U04	LB	6.35
	Unit No. 06 South Dry Creek	U06	RB	1.50
	Unit No. 07 Yuba River	U07	LB	3.91

Reclamation District No. 0784 (Plumas Lake)

RD 784

Levee Information:

Short Name	Local Maintaining Agency/Levee Unit	Unit Code	Bank	Length (miles)
RD0784	Reclamation District No. 0784 (Plumas Lake)			
	Unit No. 08 Three Rivers	U08		1.88
	Unit No. 05 Interceptor Canal	U05	LB	4.20

USACE Operation and Maintenance Manual Information:

Title

South Levee of Yuba River Maintenance Area No. 8

Unit No.

Sacramento River 149

Protection Provided:

The levee of of this unit is an essential feature of the Sacramento River Flood Control Project. It provides direct protection to adjacent residential and agricultural lands against flood waters of the Yuba River.

Title

Bear River Levee System Constructed in Vicinity of Rio Oso, Sutter County, approximately 28 Miles Northerly of Sacramento, CA.

Unit No.

Sacramento River 5

Protection Provided:

Provides direct protection to RD 784, 817, and 1001 against high water of the Bear River and its tributaries in this area.

Reclamation District No. 0784 (Plumas Lake)

RD 784

USACE Operation and Maintenance Manual Information:

Title

Sacramento River Flood Control Project Unit No. 145-Part No. 1 East Levee Of Feather River, South Levee Of Yuba River, Both Levees Of W.P.R.R. Intercepting Channel, West Levee Of South Dry Creek and North Levee of Bear River

Unit No.

Sacramento River 145

Protection Provided:

The levees as described in this unit provide direct protection to Reclamation Districts No. 784 and No. 817 and vicinity against high water of the Yuba, Feather, and Bear Rivers and their tributaries.

SACRAMENTO SYSTEM: RECLAMATION DISTRICT

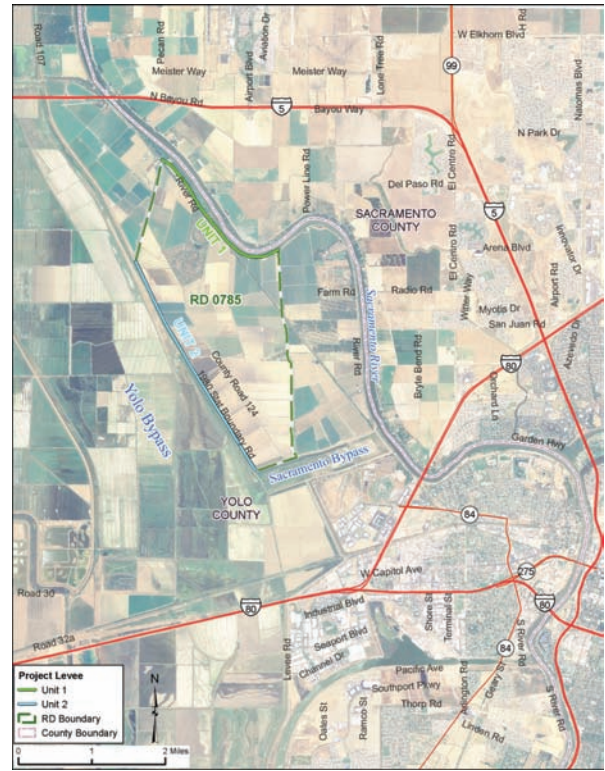
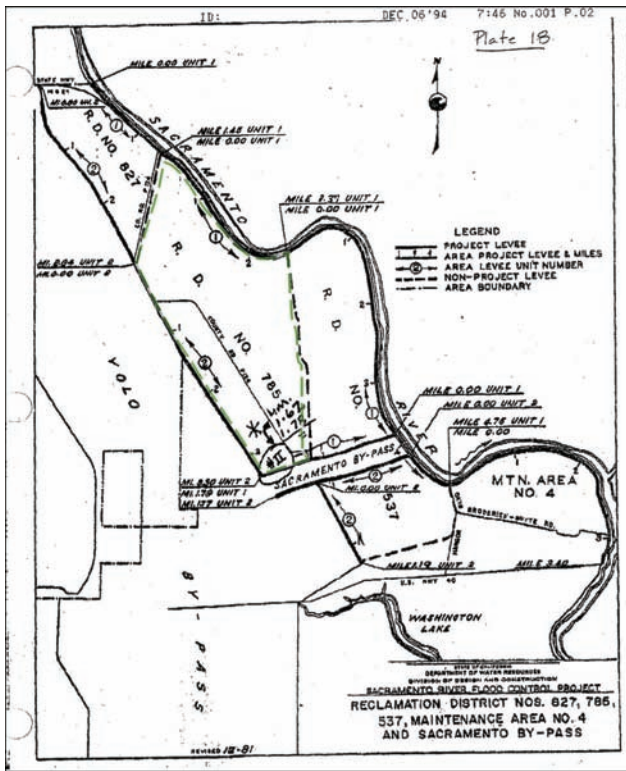
Reclamation District No. 785 (Driver)

Yolo County

Reclamation District No. 0785 (Driver)

Location:

RD 785



Contact Information:

William Mattos
 President
 District Office
 20186 Old River Road
 West Sacramento CA 95691

Business Phone: (916) 531-1080

Levee Information:

Short Name	Local Maintaining Agency/Levee Unit	Unit Code	Bank	Length (miles)
RD0785	Reclamation District No. 0785 (Driver)			
	Unit No. 01 Sacramento River	U01	RB	2.31
	Unit No. 02 Yolo Bypass	U02	LB	3.30

Reclamation District No. 0785 (Driver)

RD 785

USACE Operation and Maintenance Manual Information:

Title

West Levee of Sacramento River from Mi 70.8 to Sacramento Weir and North Levee of Sacramento Bypass & East Levee of Yolo Bypass from Woodland Highway to Sacramento Bypass

Unit No.

Sacramento River 122

Protection Provided:

The levees provide protection to adjacent agricultural land against flood waters of the Sacramento River, Sacramento Bypass, and Yolo Bypass.

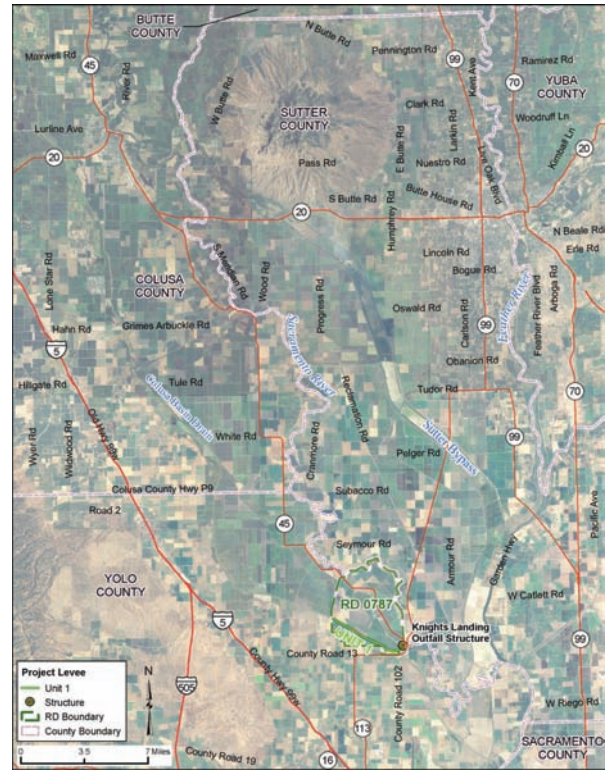
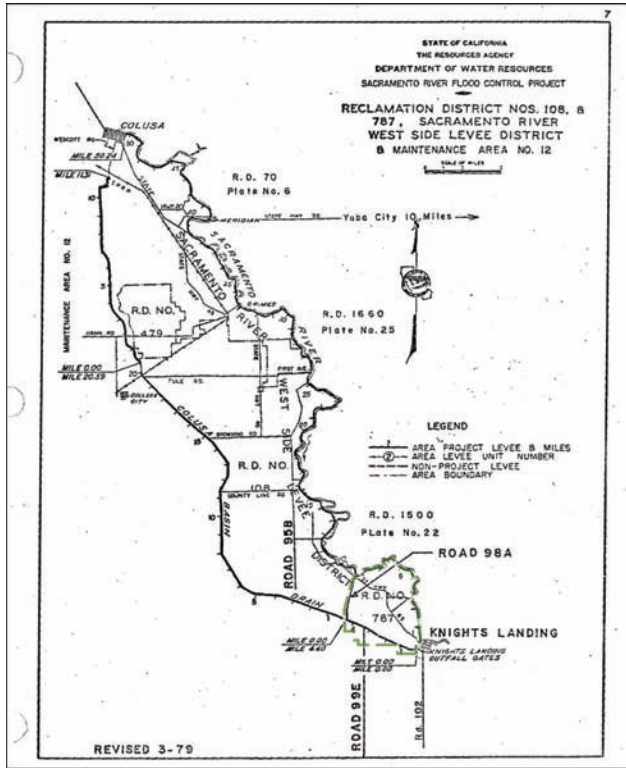
Reclamation District
No. 787
(Fair)

Yolo County

Reclamation District No. 0787 (Fair)

RD 787

Location:



Contact Information:

Marty Stripling
President
District Office
41758 County Rd #112
Knights Landing CA 95645

Business Phone: (530) 735-6274

Levee Information:

Short Name	Local Maintaining Agency/Levee Unit	Unit Code	Bank	Length (miles)
RD0787	Reclamation District No. 0787 (Fair) Unit No. 01 Colusa Basin Drain	U01	LB	4.40

Reclamation District No. 0787 (Fair)

RD 787

USACE Operation and Maintenance Manual Information:

Title

Back Levees of Reclamation District No. 108

Unit No.

Sacramento River 132

Protection Provided:

Provides direct protection to about 100,000 acres of adjacent developed agricultural lands against flood waters in the Colusa Basin. There are only a few scattered buildings and residences in the area protected.

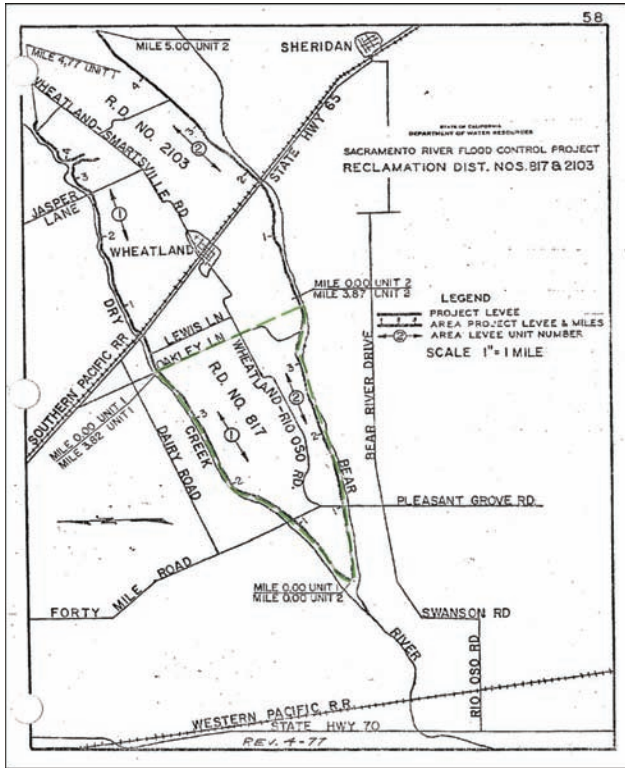
Reclamation District
No. 817
(Carlin)

Yuba County

Reclamation District No. 0817 (Carlin)

Location:

RD 817



Contact Information:

Joe Conant
 Director
 District Office
 P.O. Box 261
 Wheatland CA 95692-0261

Business Phone: (530) 633-4319

Levee Information:

Short Name	Local Maintaining Agency/Levee Unit	Unit Code	Bank	Length (miles)
RD0817	Reclamation District No. 0817 (Carlin)			
	Unit No. 01 South Dry Creek	U01	LB	3.82
	Unit No. 02 Bear River	U02	RB	3.87
	Unit No. 03 Dry Creek	U03	RB	1.50

Reclamation District No. 0817 (Carlin)

RD 817

USACE Operation and Maintenance Manual Information:

Title

North Levee of Bear River & South Levee of South Dry Creek RD 817 & Vicinity of Wheatland

Unit No.

Sacramento River 146

Protection Provided:

Title

Sacramento River Flood Control Project Unit No. 145-Part No. 1 East Levee Of Feather River, South Levee Of Yuba River, Both Levees Of W.P.R.R. Intercepting Channel, West Levee Of South Dry Creek and North Levee of Bear River

Unit No.

Sacramento River 145

Protection Provided:

The levees as described in this unit provide direct protection to Reclamation Districts No. 784 and No. 817 and vicinity against high water of the Yuba, Feather, and Bear Rivers and their tributaries.

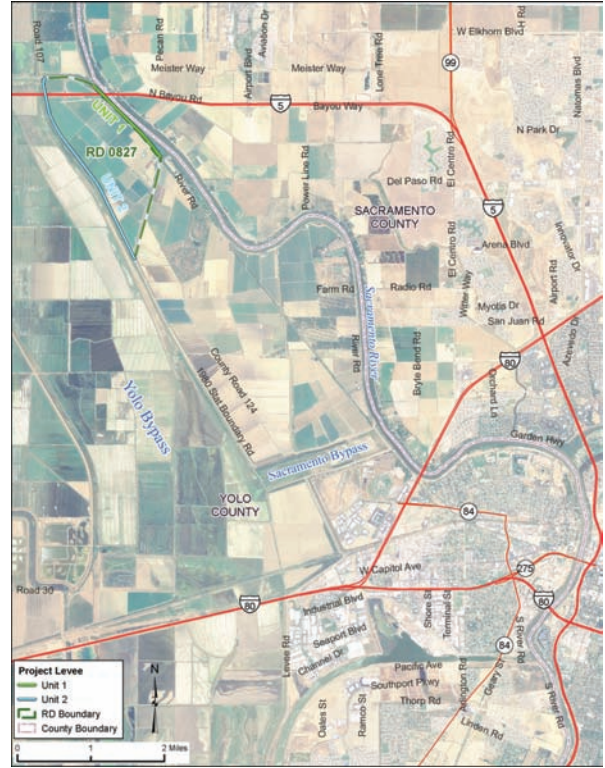
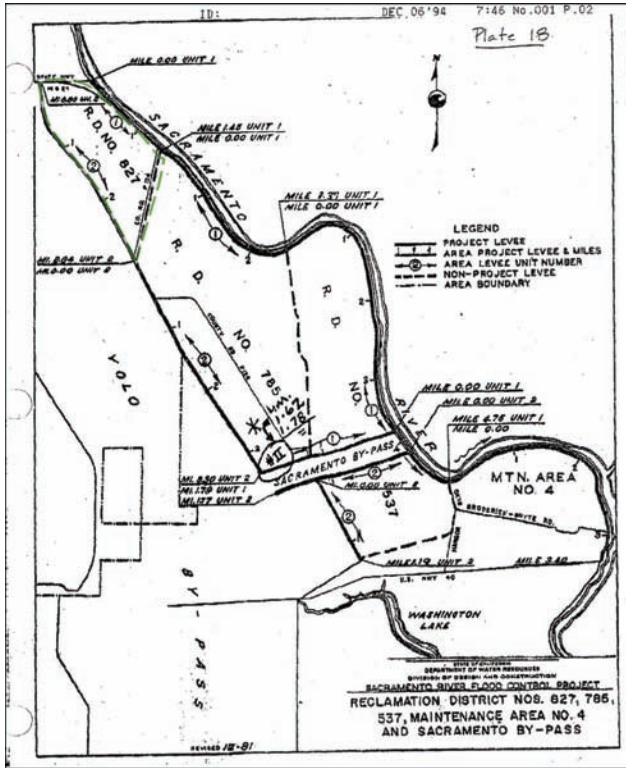
Reclamation District
No. 827
(Elkhorn)

Yolo County

Reclamation District No. 0827 (Elkhorn)

Location:

RD 827



Contact Information:

Daniel Ramos
 President
 District Office
 P.O Box 781
 West Sacramento CA 95691

Business Phone: (916) 371-1483

Levee Information:

Short Name	Local Maintaining Agency/Levee Unit	Unit Code	Bank	Length (miles)
RD0827	Reclamation District No. 0827 (Elkhorn)			
	Unit No. 01 Sacramento River	U01	RB	1.35
	Unit No. 02 Yolo Bypass	U02	LB	2.84

Reclamation District No. 0827 (Elkhorn)

RD 827

USACE Operation and Maintenance Manual Information:

Title

West Levee of Sacramento River from Mi 70.8 to Sacramento Weir and North Levee of Sacramento Bypass & East Levee of Yolo Bypass from Woodland Highway to Sacramento Bypass

Unit No.

Sacramento River 122

Protection Provided:

The levees provide protection to adjacent agricultural land against flood waters of the Sacramento River, Sacramento Bypass, and Yolo Bypass.

SACRAMENTO SYSTEM: RECLAMATION DISTRICT

RD 900

Reclamation District No. 900 (West Sacramento)

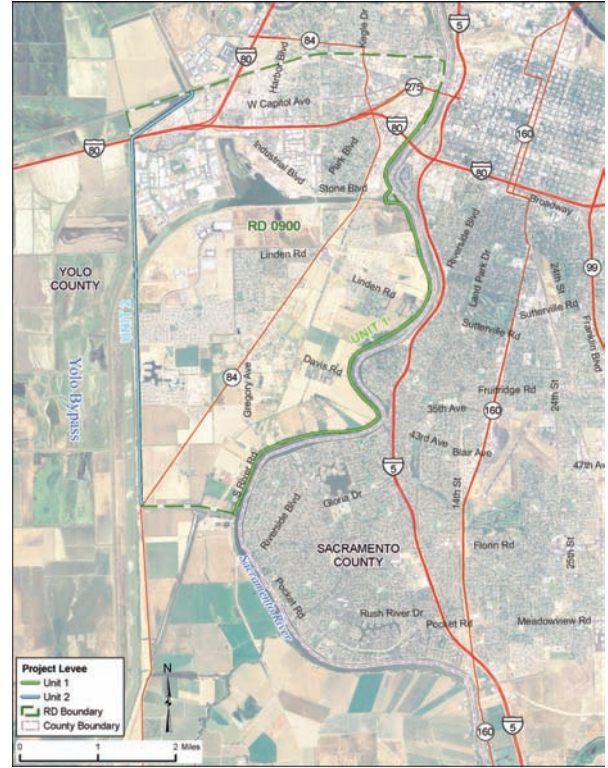
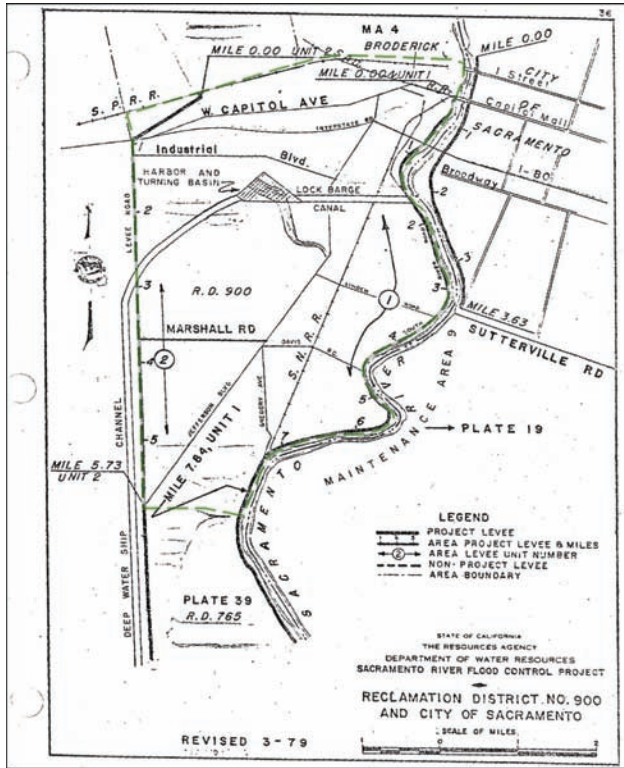
Yolo County

Reclamation District No. 900 (West Sacramento)

Reclamation District No. 0900 (West Sacramento)

Location:

RD 900



Contact Information:

Ken Ruzich
 Manager
 District Office
 P.O. Box 673
 West Sacramento CA 95691

Business Phone: (916) 371-1483

Levee Information:

Short Name	Local Maintaining Agency/Levee Unit	Unit Code	Bank	Length (miles)
RD0900	Reclamation District No. 0900 (West Sacramento)			
	Unit No. 01 Sacramento River	U01	RB	7.84
	Unit No. 02 Yolo Bypass	U02	LB	5.73

Reclamation District No. 0900 (West Sacramento)

USACE Operation and Maintenance Manual Information:

Title

West Levee of Sacramento River From Sacramento Weir to Mile 51.2 and South Levee of Sacramento By-Pass and East Levee of Yolo By-Pass from Sacramento By-Pass to South Boundary of Reclamation District No. 900

Unit No.

Sacramento River 116

Protection Provided:

The levees of this unit provide direct protection to agricultural lands and the towns of Broderick, Bryte, and West Sacramento against flood waters in the Sacramento River, Sacramento Bypass, and Yolo Bypass.

RD 900

SACRAMENTO SYSTEM: RECLAMATION DISTRICT

Reclamation District No. 999 (Netherlands)

RD 999

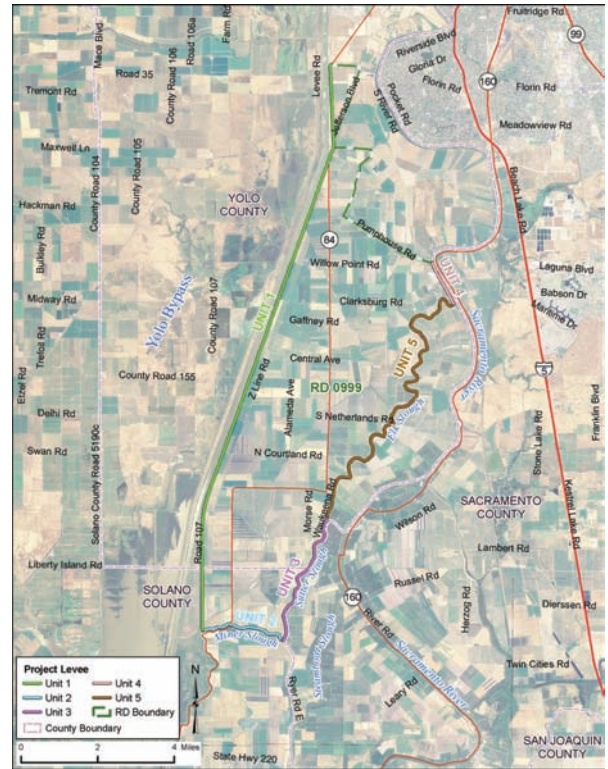
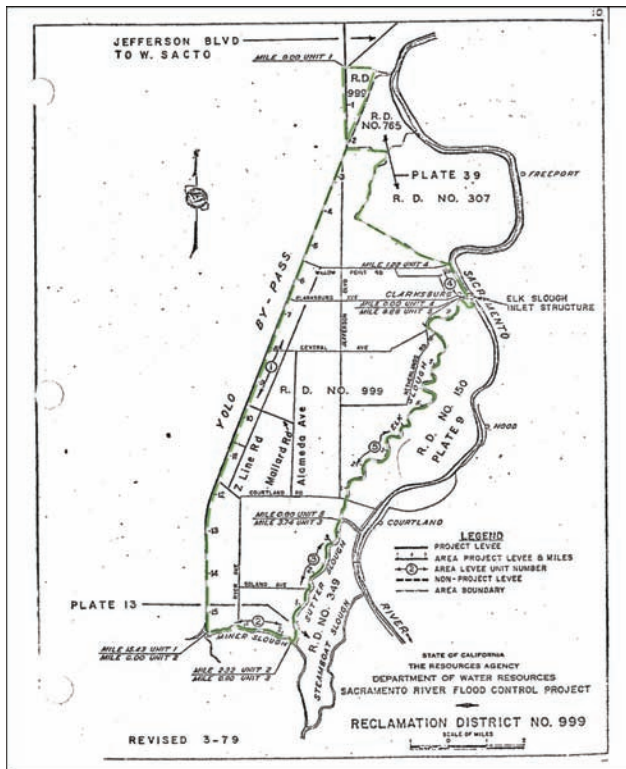
Yolo County

Reclamation District No. 999 (Netherlands)

Reclamation District No. 0999 (Netherlands)

Location:

RD 999



Contact Information:

Stephen F. Heringer
 President
 District Office
 38563 Netherlands Road
 Clarksburg CA 95612-5003

Business Phone: (916) 775-2144

Levee Information:

Short Name	Local Maintaining Agency/Levee Unit	Unit Code	Bank	Length (miles)
RD0999	Reclamation District No. 0999 (Netherlands)			
	Unit No. 01 Yolo Bypass	U01	LB	15.43
	Unit No. 03 Sutter Slough	U03	RB	3.74
	Unit No. 04 Sacramento River	U04	RB	1.22
	Unit No. 05 Elk Slough	U05	RB	9.66
	Unit No. 02 Miner Slough	U02	RB	2.32

Reclamation District No. 0999 (Netherlands)

USACE Operation and Maintenance Manual Information:

Title

East Levee of Yolo Bypass, North Levee of Miner Slough, West Levees of Sutter Slough, Elkhorn Slough and Sacramento River, All Bordering Recl. District No. 999

Unit No.

Sacramento River 113

Protection Provided:

The levees provide direct protection to adjacent agricultural lands against flood waters from the Yolo Bypass, Sacramento River, Miner, Sutter and Elkhorn Sloughs.

RD 999

Reclamation District
No. 1000
(Natomas)

RD 1000

Sacramento County
Sutter County

Reclamation District No. 1000 (Natomas)

Location:



RD 1000

Contact Information:

Paul Devereux
 General Manager
 District Office
 1633 Garden Highway
 Sacramento CA 95833

Business Phone: (916) 922-1449

Levee Information:

Short Name	Local Maintaining Agency/Levee Unit	Unit Code	Bank	Length (miles)
RD1000	Reclamation District No. 1000 (Natomas)			
	Unit No. 01 Sacramento River	U01	LB	18.60
	Unit No. 02 American River	U02	RB	2.33
	Unit No. 03 Natomas East Canal	U03	RB	17.17
	Unit No. 04 Natomas Cross Canal	U04	LB	4.38

Reclamation District No. 1000 (Natomas)

USACE Operation and Maintenance Manual Information:

Title

North Levee of the American River from Natomas East Canal to the Sacramento River and East Levee of the Sacramento River from Natomas Cross Canal to American River

Unit No.

Sacramento River 124

Protection Provided:

The levees provide protection to agricultural lands against high water of the Sacramento River.

RD 1000

Title

Back Levee of Reclamation District No. 1000

Unit No.

Sacramento River 125

Protection Provided:

The levee provides direct protection to about 52,000 acres of highly developed agricultural land and related buildings and homes, a small part of North Sacramento, the subdivision of Northgate and several county roads.

SACRAMENTO SYSTEM: RECLAMATION DISTRICT

Reclamation District
No. 1001
(Nicolaus)

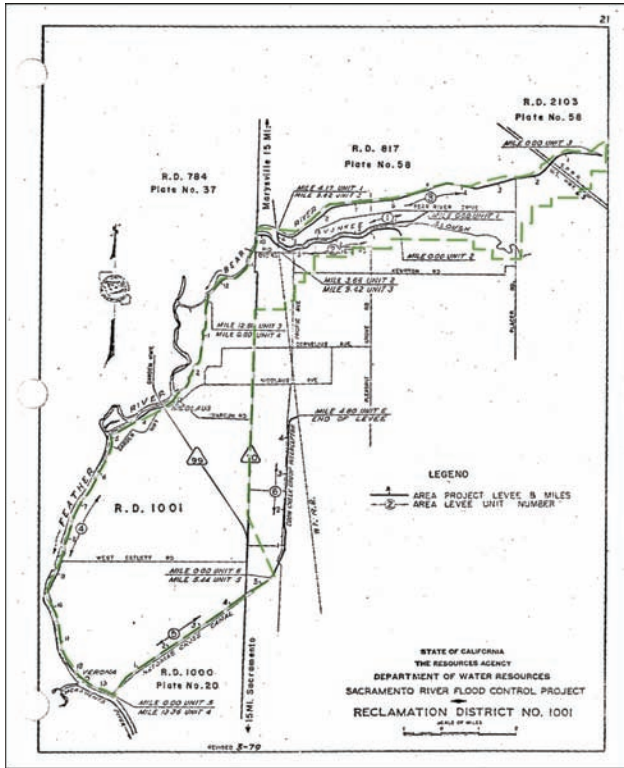
RD 1001

Sutter County

Reclamation District No. 1001 (Nicolaus)

Reclamation District No. 1001 (Nicolaus)

Location:



RD 1001

Contact Information:

Robert Scheiber
 President
 District Office
 1959 Cornelius Ave
 Rio Oso CA 95674

Business Phone: (530) 656-2318

Levee Information:

Short Name	Local Maintaining Agency/Levee Unit	Unit Code	Bank	Length (miles)
RD1001	Reclamation District No. 1001 (Nicolaus)			
	Unit No. 02 Yankee Slough	U02	LB	3.66
	Unit No. 01 Yankee Slough	U01	RB	4.17
	Unit No. 03 Bear River	U03	LB	12.60
	Unit No. 04 Feather River	U04	LB	13.36
	Unit No. 05 Natomas Cross Canal	U05	RB	5.44
	Unit No. 06 East Side Canal	U06	RB	4.80

Reclamation District No. 1001 (Nicolaus)

USACE Operation and Maintenance Manual Information:

Title

Sacramento River Flood Control Project Unit No. 141 - Part No. 1 East Levee Of Feather River From Bear River To Natomas Cross Canal And South Levee Of Bear River And Both Levees Of Yankee Slough

Unit No.

Sacramento River 141.1

Protection Provided:

Levees of the Feather River, Bear River and Yankee Slough, as described in this unit, provide direct protection to adjacent agricultural lands against flood water of the Feather River, Bear River and Yankee Slough.

RD 1001

Title

Sacramento River Flood Control Project Unit No. 142 Back Levee of Reclamation District No. 1001

Unit No.

Sacramento River 142

Protection Provided:

The levee of this unit provides direct protection to the towns of Nicolaus and East Nicolaus, and adjacent agricultural lands against floodwaters of the Natomas Cross Canal and the East Side Canal.

SACRAMENTO SYSTEM: RECLAMATION DISTRICT

Reclamation District No. 1500 (Sutter Basin)

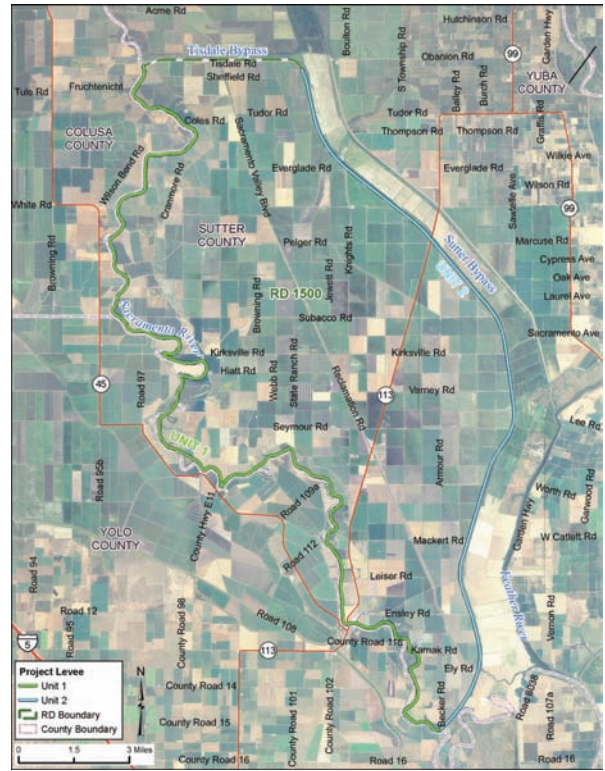
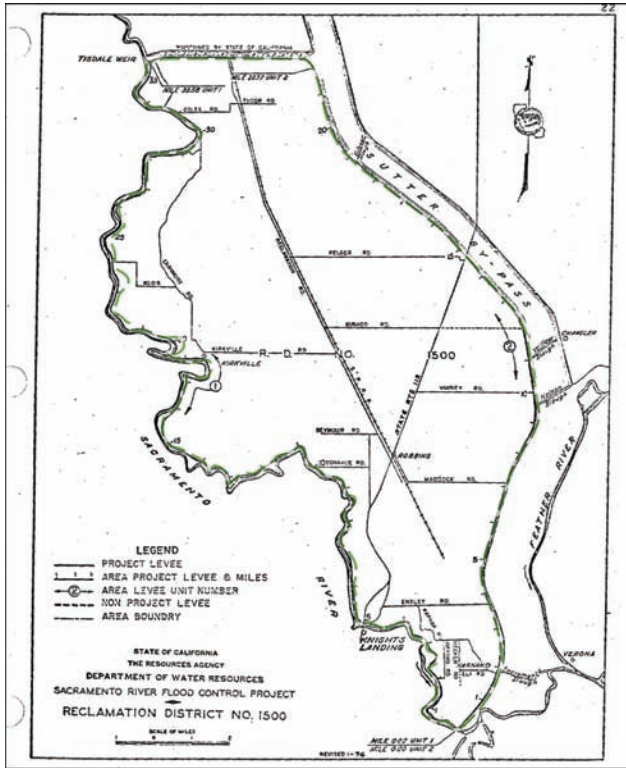
RD 1500

Sutter County

Reclamation District No. 1500 (Sutter Basin)

Reclamation District No. 1500 (Sutter Basin)

Location:



RD 1500

Contact Information:

George Van Ruiten Jr
 President
 District Office
 P.O. Box 96
 Robbins CA 95676

Business Phone: (530) 738-4423

Levee Information:

Short Name	Local Maintaining Agency/Levee Unit	Unit Code	Bank	Length (miles)
RD1500	Reclamation District No. 1500 (Sutter Basin)			
	Unit No. 01 Sacramento River	U01	LB	33.58
	Unit No. 02 Sutter Bypass	U02	RB	20.77

Reclamation District No. 1500 (Sutter Basin)

USACE Operation and Maintenance Manual Information:

Title

East Levee of Sacramento River from Sutter Bypass to Tisdale Weir All Within Reclamation District No. 1500 (Mile 84.5 to 118.5)

Unit No.

Sacramento River 128

Protection Provided:

Provide direct protection to about 64,000 acres of agricultural lands that lie easterly from the levee.

RD 1500

Title

South Levee of Tisdale Bypass from the East Levee Sacramento River to the West Levee of Sutter Bypass and West Levee Sutter Bypass Downstream to East Levee of Sacramento River

Unit No.

Sacramento River 129

Protection Provided:

Provide protection to adjacent agricultural lands against high water in the Sutter Bypass and Tisdale Bypass.

SACRAMENTO SYSTEM: RECLAMATION DISTRICT

Reclamation District No. 1600 (Mull)

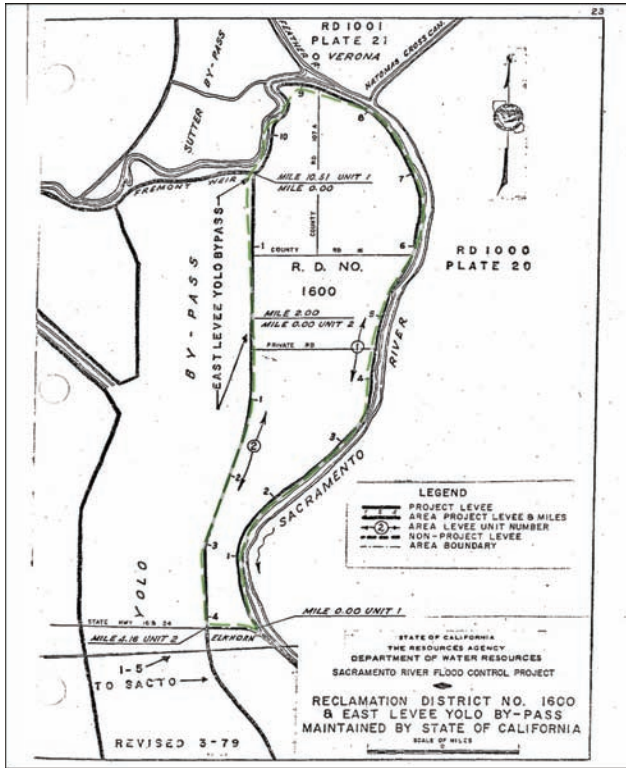
RD 1600

Yolo County

Reclamation District No. 1600 (Mull)

Reclamation District No. 1600 (Mull)

Location:



RD 1600

Contact Information:

Kent Lang
 President
 District Office
 21548 Old River Road
 West Sacramento CA 95691

Business Phone: (916) 372-3884

Levee Information:

Short Name	Local Maintaining Agency/Levee Unit	Unit Code	Bank	Length (miles)
RD1600	Reclamation District No. 1600 (Mull)			
	Unit No. 01 Sacramento River	U01	RB	10.51
	Unit No. 02 Yolo Bypass	U02	LB	4.22

Reclamation District No. 1600 (Mull)

USACE Operation and Maintenance Manual Information:

Title

West Levee Sacramento River from East End Fremont Weir to Mile 70.8 and East Levee Yolo By-Pass from East End Fremont Weir to Woodland Highway (Levees of Reclamation District No. 1600)

Unit No.

Sacramento River 123

Protection Provided:

Designed to protect adjacent agricultural lands from a flood flow of 107,000 cfs in the Sacramento River Channel. The east levee of the Yolo Bypass is designed to protect adjacent agricultural lands from a flood flow of 343,000 cfs in the Yolo Bypass.

RD 1600

SACRAMENTO SYSTEM: RECLAMATION DISTRICT

Reclamation District No. 1601 (Twitchell)

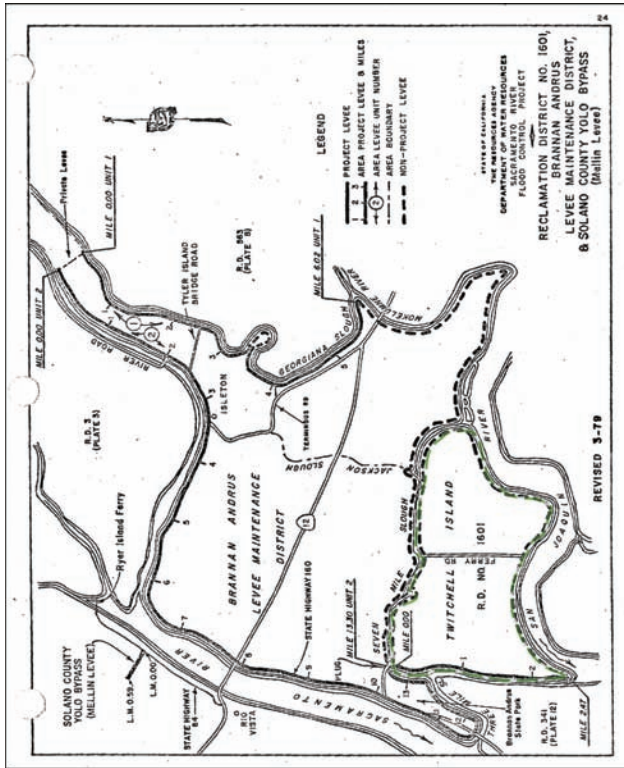
RD 1601

Sacramento County

Reclamation District No. 1601 (Twitchell)

Reclamation District No. 1601 (Twitchell)

Location:



RD 1601

Contact Information:

Juan Mercado Jr
 President
 District Office
 2360 West Twitchell Island Rd
 Rio Vista CA 94571

Business Phone: (916) 777-6992

Levee Information:

Short Name	Local Maintaining Agency/Levee Unit	Unit Code	Bank	Length (miles)
RD1601	Reclamation District No. 1601 (Twitchell) Unit No. 01 Threemile Slough	U01	LB	2.47

Reclamation District No. 1601 (Twitchell)

USACE Operation and Maintenance Manual Information:

Title

East Levee of Sacramento River from Isleton to Threemile Slough and Northerly Levee of Threemile Slough from Sacramento River to San Joaquin River

Unit No.

Sacramento River 102

Protection Provided:

Provides direct protection to the town of Isleton and adjacent agricultural lands against floodwaters of the Sacramento River and Threemile Slough.

RD 1601

SACRAMENTO SYSTEM: RECLAMATION DISTRICT

Reclamation District No. 1660 (Tisdale)

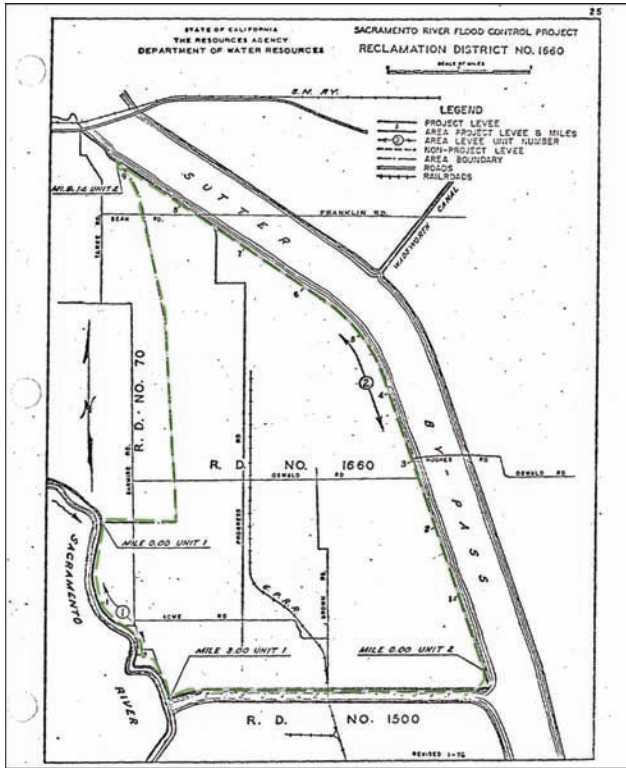
Sutter County

RD 1660

Reclamation District No. 1660 (Tisdale)

Reclamation District No. 1660 (Tisdale)

Location:



RD 1660

Contact Information:

Ron Long
 Manager
 District Office
 P.O. Box 35
 Meridian CA 95957

Business Phone: (530) 696-2569

Levee Information:

Short Name	Local Maintaining Agency/Levee Unit	Unit Code	Bank	Length (miles)
RD1660	Reclamation District No. 1660 (Tisdale)			
	Unit No. 01 Sacramento River	U01	LB	3.00
	Unit No. 02 Sutter Bypass	U02	RB	9.14

Reclamation District No. 1660 (Tisdale)

USACE Operation and Maintenance Manual Information:

Title

East Levee of Sacramento River from Winship School to Tisdale Bypass and North Levee of Tisdale Bypass and West Levee of Sutter Bypass from Long Bridge to Tisdale Bypass

Unit No.

Sacramento River 133

Protection Provided:

Provide protection to adjacent agricultural lands and the town of Meridian against flood waters of the Sacramento River, Tisdale Bypass, and Sutter Bypass.

RD 1660

SACRAMENTO SYSTEM: RECLAMATION DISTRICT

Reclamation District
No. 2035
(Conaway)

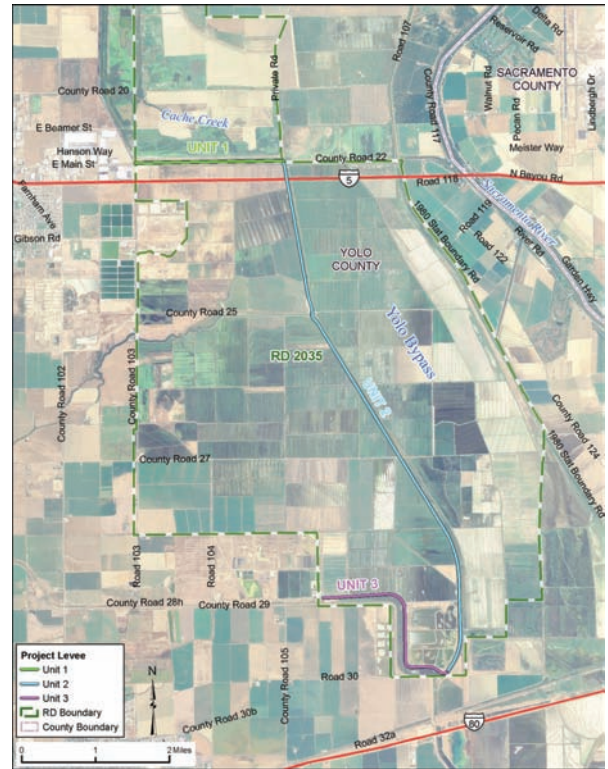
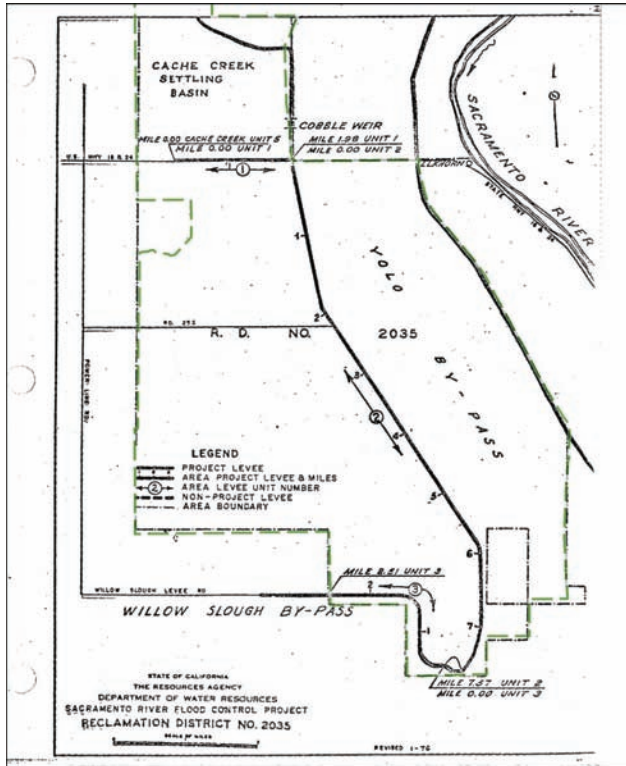
Yolo County

RD 2035

Reclamation District No. 2035 (Conaway)

Reclamation District No. 2035 (Conaway)

Location:



RD 2035

Contact Information:

Regina Cherovsky
President
District Office
45332 County Road 25
Woodland CA 95776

Business Phone: (530) 662-6200

Levee Information:

Short Name	Local Maintaining Agency/Levee Unit	Unit Code	Bank	Length (miles)
RD2035	Reclamation District No. 2035 (Conaway)			
	Unit No. 01 Cache Creek Settling Basin	U01	RB	2.01
	Unit No. 02 Yolo Bypass	U02	RB	7.57
	Unit No. 03 Willow Slough Bypass	U03	LB	2.51

Reclamation District No. 2035 (Conaway)

USACE Operation and Maintenance Manual Information:

Title

Right Levee of Yolo Bypass from Willow Slough Bypass to Woodland Road Reclamation District No. 2035

Unit No.

Sacramento River 121

Protection Provided:

The levee provides direct protection to agricultural lands within RD2035 that lies west of the Yolo Bypass.

RD 2035

SACRAMENTO SYSTEM: RECLAMATION DISTRICT

Reclamation District No. 2060 (Hastings)

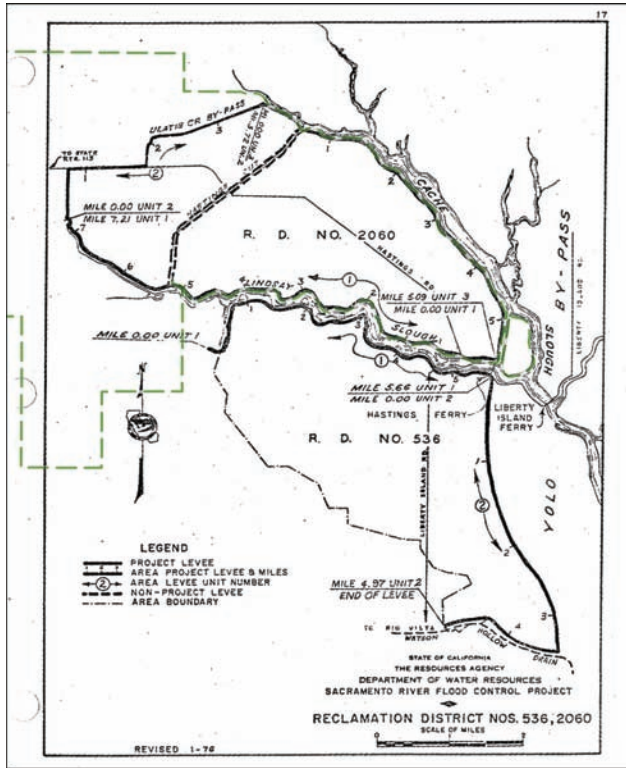
Solano County

RD 2060

Reclamation District No. 2060 (Hastings)

Reclamation District No. 2060 (Hastings)

Location:



RD 2060

Contact Information:

Henry Kuechler III
 President
 District Office
 1143 Crane Street #200
 Menlo Park CA 94025

Business Phone: (650) 328-0820

Levee Information:

Short Name	Local Maintaining Agency/Levee Unit	Unit Code	Bank	Length (miles)
RD2060	Reclamation District No. 2060 (Hastings)			
	Unit No. 01 Lindsey Slough	U01	LB	6.94
	Unit No. 02 Ulatis Creek	U02	RB	3.70
	Unit No. 03 Cache Slough	U03	RB	5.03

Reclamation District No. 2060 (Hastings)

USACE Operation and Maintenance Manual Information:

Title

Levees Around Hastings Tract Reclamation District No. 2060

Unit No.

Sacramento River 107

Protection Provided:

Provides direct protection to Hastings Tract against floodwaters of Ulatis Creek, Barker Slough, Cache Slough and Lindsey Slough.

RD 2060

SACRAMENTO SYSTEM: RECLAMATION DISTRICT

Reclamation District No. 2068 (Yolano)

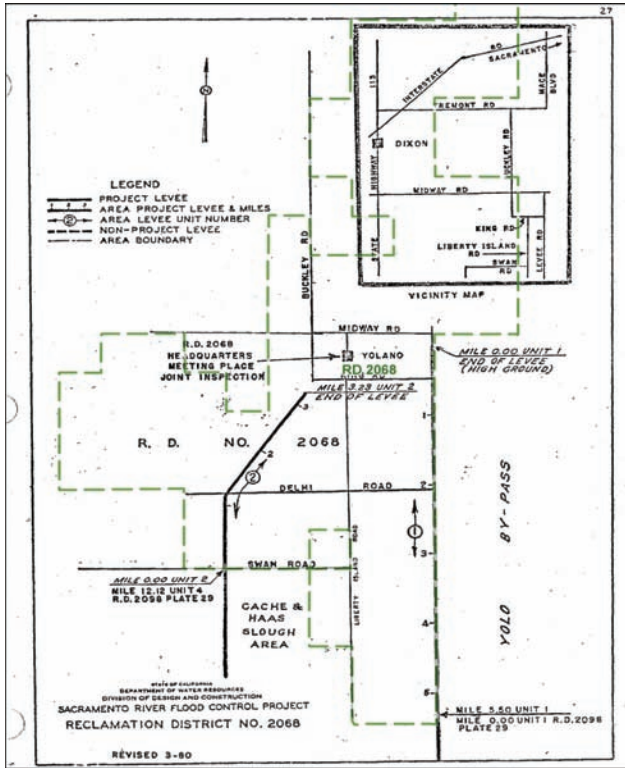
Solano County

RD 2068

Reclamation District No. 2068 (Yolano)

Reclamation District No. 2068 (Yolano)

Location:



RD 2068

Contact Information:

Cliff Detar
 President
 District Office
 7178 Yolano Road
 Dixon CA 95620-9621

Business Phone: (707) 678-5412

Levee Information:

Short Name	Local Maintaining Agency/Levee Unit	Unit Code	Bank	Length (miles)
RD2068	Reclamation District No. 2068 (Yolano)			
	Unit No. 01 Yolo Bypass	U01	RB	5.50
	Unit No. 02 Back Levee	U02	LB	3.23

Reclamation District No. 2068 (Yolano)

USACE Operation and Maintenance Manual Information:

Title

West Levee of Yolo Bypass and East Levee of Cache Slough

Unit No.

Sacramento River 109

Protection Provided:

Provide direct protection to about 13,000 acres of highly developed agricultural lands together with related homes, roads, and buildings.

RD 2068

SACRAMENTO SYSTEM: RECLAMATION DISTRICT

Reclamation District No. 2098 (Cache & Haas Slough)

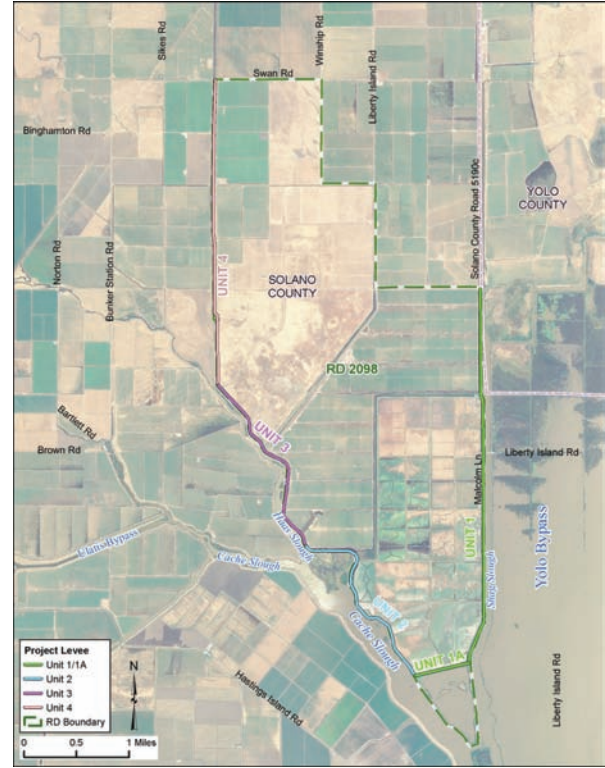
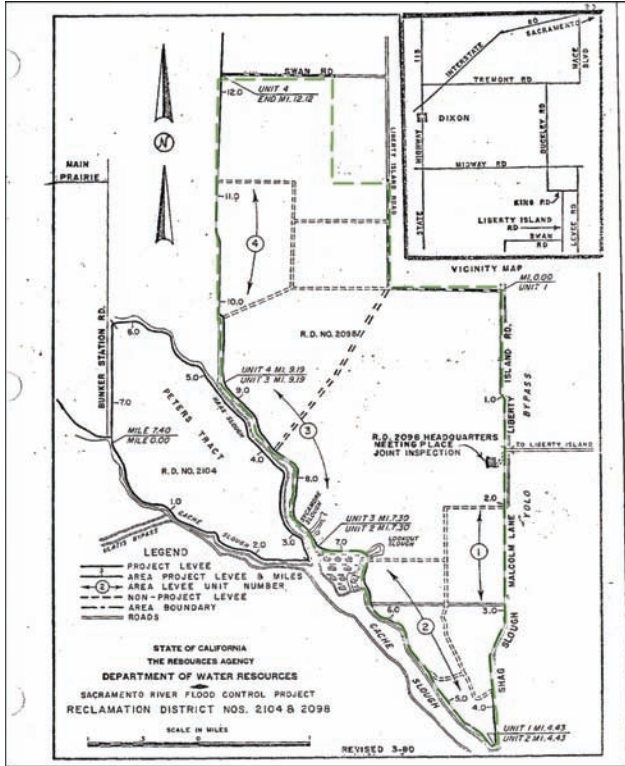
Solano County

RD 2098

Reclamation District No. 2098 (Cache & Haas Slough)

Reclamation District No. 2098 (Cache and Haas Slough)

Location:



Contact Information:

Gregory Schmid
 President
 District Office
 7178 Yolano Road
 Dixon CA 95620

Business Phone: (707) 678-5412

Levee Information:

Short Name	Local Maintaining Agency/Levee Unit	Unit Code	Bank	Length (miles)
RD2098	Reclamation District No. 2098 (Cache and Haas Slough)			
	Unit No. 01 Yolo Bypass	U01	RB	3.58
	Unit No. 01A Cross Levee	U01A	RB	0.55
	Unit No. 02 Cache Slough	U02	LB	2.01
	Unit No. 03 Haas Slough	U03	RB	1.89
	Unit No. 04 Back Levee	U04	LB	2.93

RD 2098

Reclamation District No. 2098 (Cache & Haas Slough)

Reclamation District No. 2098 (Cache and Haas Slough)

USACE Operation and Maintenance Manual Information:

Title

West Levee of Yolo Bypass and East Levee of Cache Slough

Unit No.

Sacramento River 109

Protection Provided:

Provide direct protection to about 13,000 acres of highly developed agricultural lands together with related homes, roads, and buildings.

RD 2098

Reclamation District No. 2098 (Cache & Haas Slough)

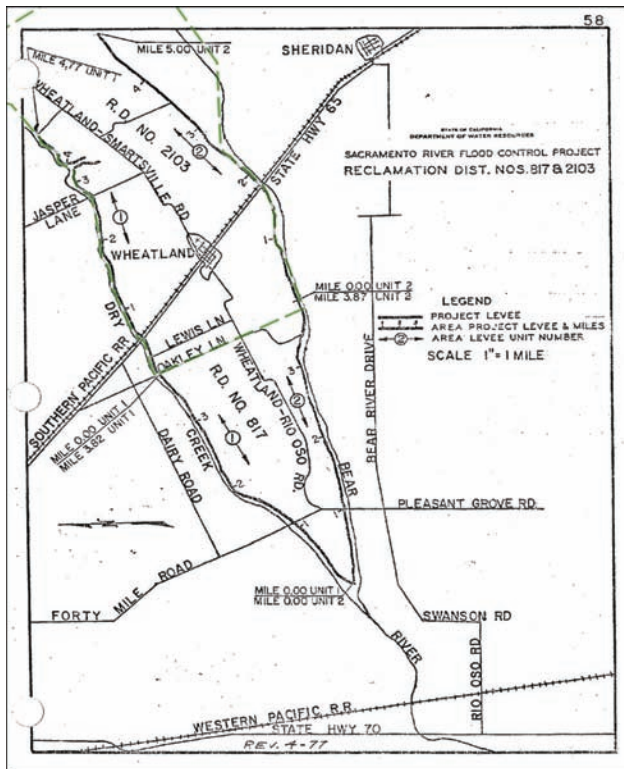
SACRAMENTO SYSTEM: RECLAMATION DISTRICT

Reclamation District
No. 2103
(Wheatland Vicinity)

Yuba County
Placer County

Reclamation District No. 2103 (Wheatland Vicinity)

Location:



Contact Information:

Dean Webb
 President
 1758 Oakley Lane
 Wheatland CA 95692

Business Phone: (530) 633-4072

Levee Information:

Short Name	Local Maintaining Agency/Levee Unit	Unit Code	Bank	Length (miles)
RD2103	Reclamation District No. 2103 (Wheatland Vicinity)			
	Unit No. 02 Bear River	U02	RB	5.00
	Unit No. 01 South Dry Creek	U01	LB	4.77

Reclamation District No. 2103 (Wheatland Vicinity)

USACE Operation and Maintenance Manual Information:

Title

North Levee of Bear River & South Levee of South Dry Creek RD 817 & Vicinity of Wheatland

Unit No.

Sacramento River 146

Protection Provided:

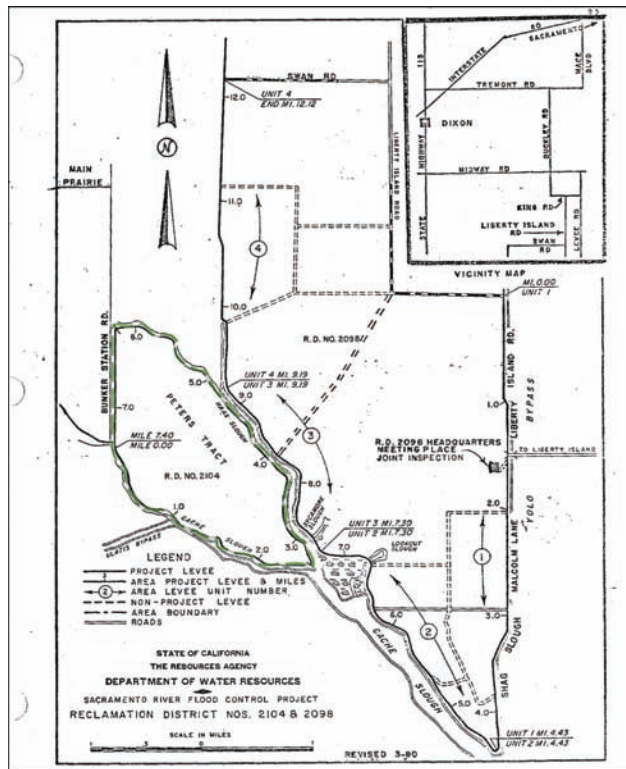
SACRAMENTO SYSTEM: RECLAMATION DISTRICT

Reclamation District
No. 2104
(Peters Pocket Tract)

Solano County

Reclamation District No. 2104 (Peters Pocket Tract)

Location:



Contact Information:

Ken Machado
 President
 33 North San Pedro Street
 San Jose CA 95110

Business Phone: (408) 280-7577

Levee Information:

Short Name	Local Maintaining Agency/Levee Unit	Unit Code	Bank	Length (miles)
RD2104	Reclamation District No. 2104 (Peters Pocket Tract)			
	Unit No. 01 Cache Slough	U01	LB	7.40
	Unit No. 02 Haas Slough	U02	RB	4.80

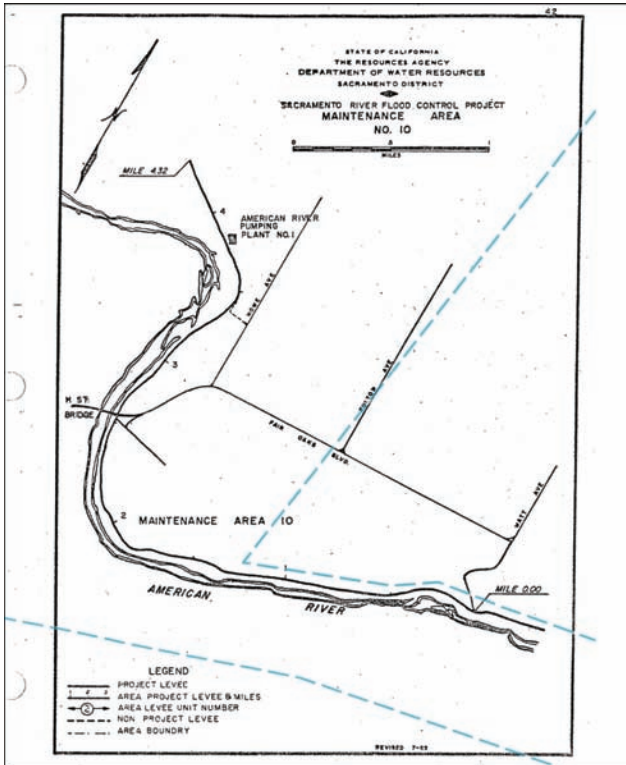
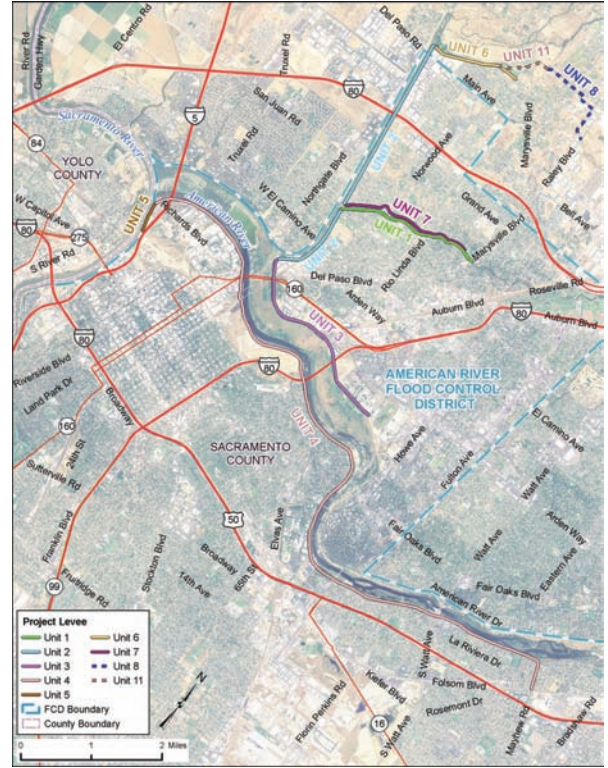
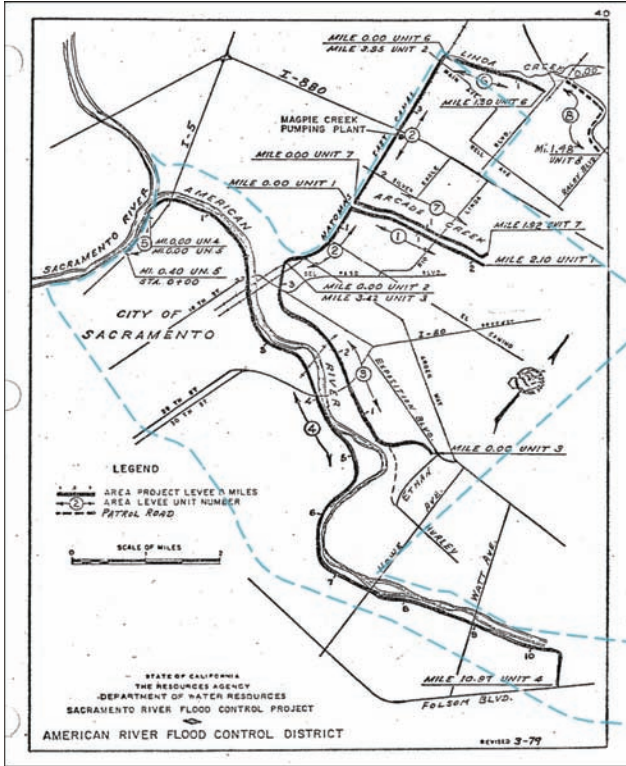
SACRAMENTO SYSTEM: NAMED AREAS

American River Flood Control District

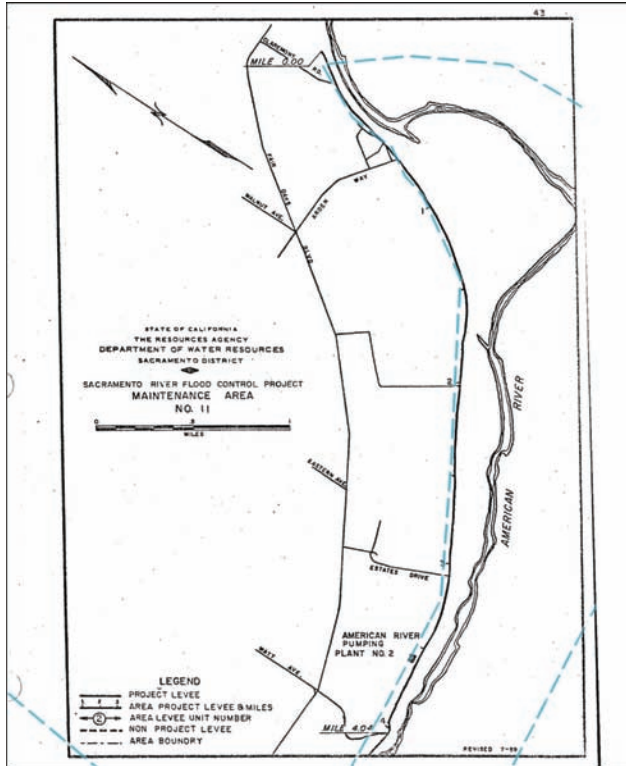
Sacramento County

American River Flood Control District

Location:



Location:



Contact Information:

Karolyn Simon
 President
 165 Commerce Circle #D
 Sacramento CA 95815

Business Phone: (916) 929-4006

Levee Information:

Short Name	Local Maintaining Agency/Levee Unit	Unit Code	Bank	Length (miles)
NA0001	American River Flood Control District			
	Unit No. 01 Arcade Creek	U01	LB	2.10
	Unit No. 02 Natomas E Canal	U02	LB	3.95
	Unit No. 03A American River	U03A	RB	1.90
	Unit No. 03B American River	U03B	RB	1.60
	Unit No. 04 American River	U04	LB	10.97
	Unit No. 05 Sacramento River	U05	LB	0.40

American River Flood Control District

Levee Information:

Short Name	Local Maintaining Agency/Levee Unit	Unit Code	Bank	Length (miles)
NA0001	American River Flood Control District			
	Unit No. 06 Linda Creek	U06	LB	1.30
	Unit No. 07 Arcade Creek	U07	RB	1.92
	Unit No. 08 Magpie Creek Diversion	U08	LB	1.43
	Unit No. 09 American River	U09	RB	4.32
	Unit No. 10 American River	U10	RB	3.34
	Unit No. 11 New Linda Creek	U11	LB	0.73
	Unit No. 03 American River	U03	RB	2.78

USACE Operation and Maintenance Manual Information:

Title

East Levee of Sacramento River from American River to Tower Bridge and South Levee of American River from Mayhews Downstream to Sacramento River

Unit No.

Sacramento River 118.1

Protection Provided:

Levees of the Sacramento River and American as described in this unit provide direct protection to the City of Sacramento and adjacent agricultural lands against flood water of the Sacramento and American Rivers.

Title

North Levee of American River East Levee of Natomas Canal Both Levees of Arcade Creek and Magpie Creek Diversion Channel

Unit No.

Sacramento River 118.2

Protection Provided:

Levees of this unit provide direct protection to North Sacramento and suburban area and adjacent agricultural lands against flood waters of the American River, Natomas Canal, Arcade Creek, Linda Creek and Magpie Creek.

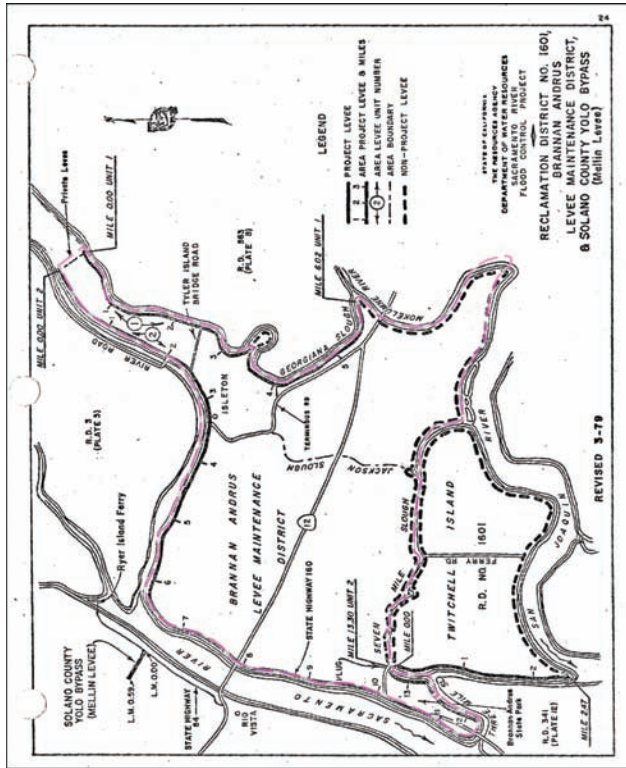
SACRAMENTO SYSTEM: NAMED AREAS

Brannan Andrus
Levee Maintenance
District

Solano County

Brannan Andrus Levee Maintenance District

Location:



Contact Information:

Larry L. Gardiner
 President
 District Office
 P.O. Box 338
 Walnut Grove CA 95690

Business Phone: (916) 425-1571

Levee Information:

Short Name	Local Maintaining Agency/Levee Unit	Unit Code	Bank	Length (miles)
NA0002	Brannan Andrus Levee Maintenance District			
	Unit No. 01 Georgiana Slough	U01	RB	6.02
	Unit No. 02 Sacramento River	U02	LB	13.30

USACE Operation and Maintenance Manual Information:

Title

East Levee of the Sacramento River, Isleton Bridge to Walnut Grove, CA

Unit No.

Sacramento River 11

Protection Provided:

Provides direct protection against high water of the Sacramento River and its tributaries in this area.

SACRAMENTO SYSTEM: NAMED AREAS

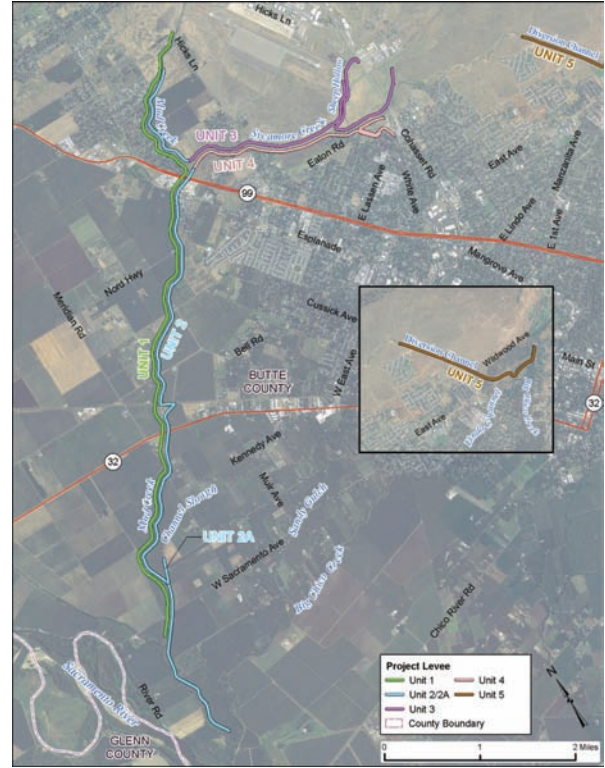
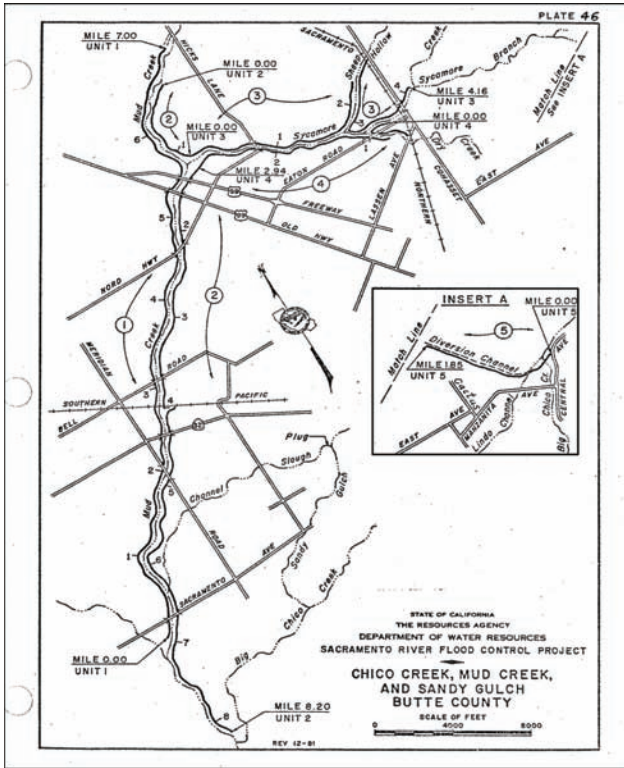
Butte County Public Works

Butte County

Butte County Public Works

Butte Co

Location:



Contact Information:

Mike Crump
 Director
 Agency Office
 7 County Center Drive
 Oroville CA 95965-3397

Business Phone: (530) 538-7681

Levee Information:

Short Name	Local Maintaining Agency/Levee Unit	Unit Code	Bank	Length (miles)
NA0003	Butte County Public Works			
	Unit No. 01 Mud Creek	U01	RB	7.29
	Unit No. 02 Mud Creek	U02	LB	8.20
	Unit No. 02A Channel Slough	U02A	LB	0.30
	Unit No. 03 Sycamore and Sheep Hollow Creeks	U03	RB	4.13
	Unit No. 04 Sycamore and Dry Creeks	U04	RB	2.94
	Unit No. 05 Big Chico Diversion	U05	LB	1.85

Butte County Public Works

Butte Co

Levee Information:

Short Name	Local Maintaining Agency/Levee Unit	Unit Code	Bank	Length (miles)
NA0003	Butte County Public Works			
	Unit No. 06 Sacramento River	U06	LB	0.40
	Unit No. 07 Sacramento River	U07	LB	0.32
	Unit No. 08 Sacramento River	U08	LB	0.83
	Unit No. 09 Sacramento River	U09	LB	0.50
	Unit No. 10 Sacramento River	U10	LB	0.26
	Unit No. 11 Sacramento River	U11	LB	0.38
	Unit No. 12 Sacramento River	U12	LB	0.76

USACE Operation and Maintenance Manual Information:

Title

Sacramento River and Major and Minor Tributaries Project, California Operation and Maintenance Manual for Chico and Mud Creeks and Sandy Gulch

Unit No.

Sacramento River 504

Protection Provided:

The project provides flood protection from flood flows in Big Chico Creek, Sandy Gulch, Sycamore Creek and Mud Creek to the City of Chico and suburban area with related residential and commercial buildings and manufacturing plants; to about 14,000 acres of well-developed urban and rural lands; to scattered farm buildings; to the Southern Pacific Railroad and the Sacramento Northern Railway; to U. S. Highway 99E and State Highway 32; and to additional city and county streets and roads.

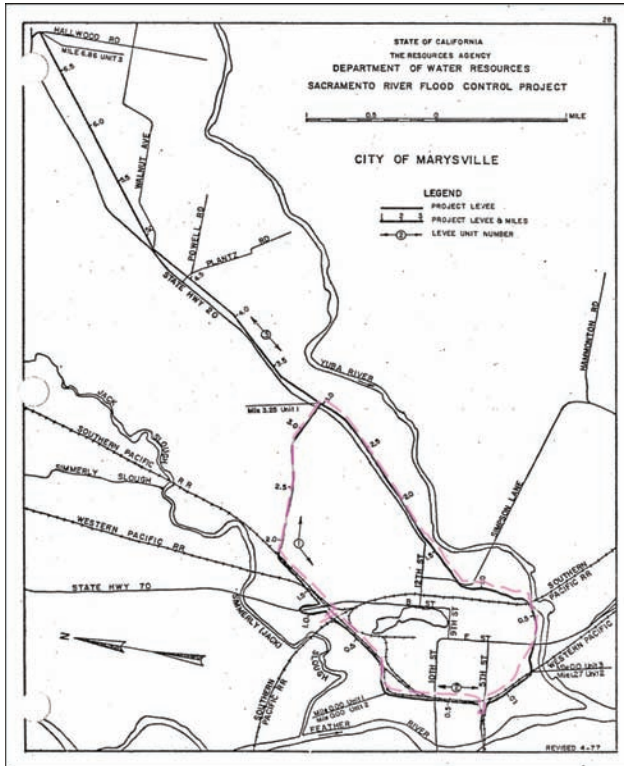
Marysville Levee Commission

Yuba County

Marysville Levee Commission

Marysville

Location:



Contact Information:

Jerry Crippen
 President
 P O Box 150
 Marysville CA 95901

Business Phone: (530) 742-3734

Levee Information:

Short Name	Local Maintaining Agency/Levee Unit	Unit Code	Bank	Length (miles)
NA0004	Marysville Levee Commission			
	Unit No. 01 Simmerly Slough	U01	LB	3.25
	Unit No. 02 Feather River	U02	LB	1.27
	Unit No. 03 Yuba River	U03	RB	6.86

USACE Operation and Maintenance Manual Information:

Title

Supplement To Standard Operation and Maintenance Manual, Sacramento River Flood Control Project No. 147
Levee Around the City of Marysville and North Levee of Yuba River to a Point 1.8 Miles Upstream From
Marysville

Unit No.

Sacramento River 147

Protection Provided:

Levees provide direct protection to adjacent homes, buildings, and roads. The project design flood within the limits of this unit is 210,000 cfs in the Feather River and 120,000 cfs in the Yuba River.

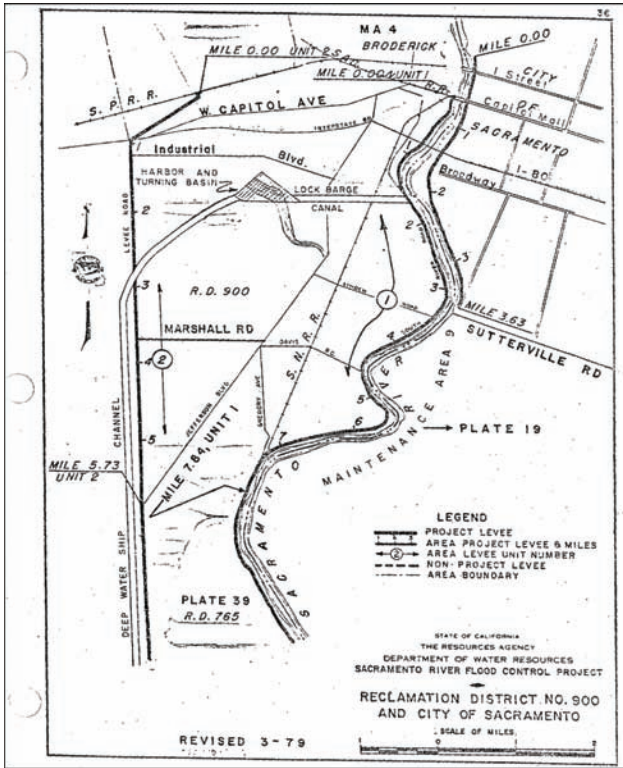
City of Sacramento

Sacramento County

City of Sacramento

Location:

City of Sacramento



Contact Information:

Marty Hanneman
 Director
 1395 35th Avenue
 Department of Utilities
 Sacramento CA 95822

Business Phone: (916) 808-5704

Levee Information:

Short Name	Local Maintaining Agency/Levee Unit	Unit Code	Bank	Length (miles)
NA0005	City of Sacramento Unit No. 01 City of Sacramento	U01	LB	3.63

City of Sacramento

USACE Operation and Maintenance Manual Information:

Title

East Levee Sacramento River through the City of Sacramento from Tower Bridge to Sutterville Road

Unit No.

Sacramento River 117

Protection Provided:

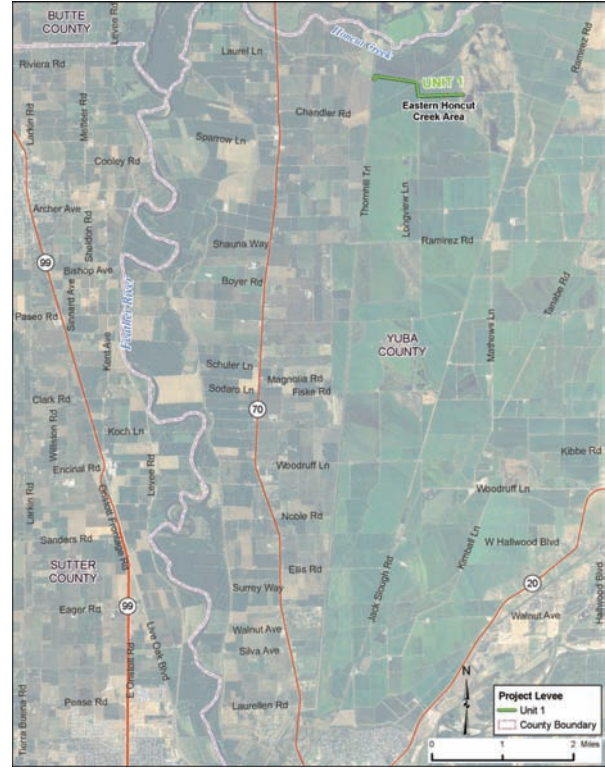
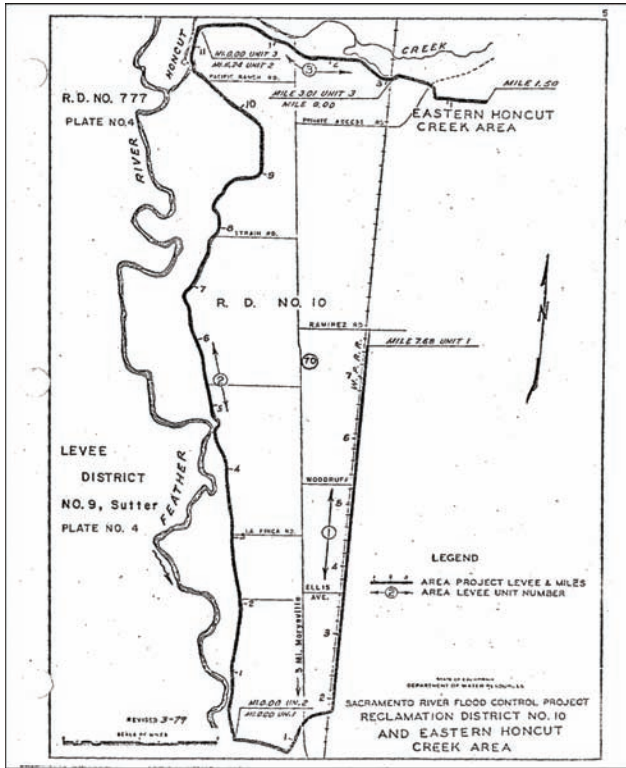
The levee of this unit provides direct protection to the City of Sacramento against high water in the Sacramento River.

Honcut Creek Eastern Area

Yuba County

Sutter Maintenance Yard (Eastern Honcut Creek)

Location:



Contact Information:

Karen Hull
 Utility Craftworker Superintendent
 P.O. Box 40
 Sutter CA 95982

Business Phone: (530) 751-8361

Levee Information:

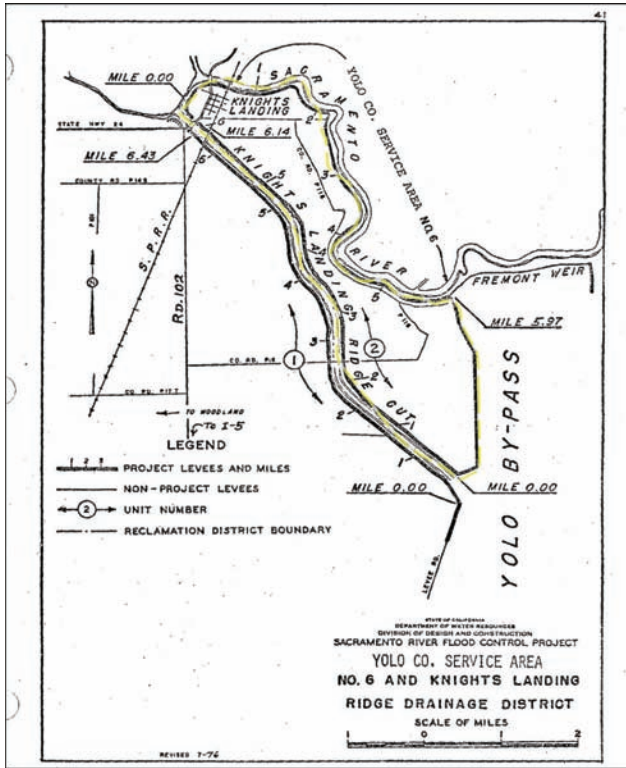
Short Name	Local Maintaining Agency/Levee Unit	Unit Code	Bank	Length (miles)
NA0006	Sutter Maintenance Yard (Eastern Honcut Creek) Unit No. 01 Van Tress	U01	LB	1.50

Knights Landing Ridge Drainage District

Yolo County

Knights Landing Ridge Drainage District

Location:



Knights Landing

Contact Information:

Lewis Bair
 Manager
 P O Box 50
 Grimes CA 95950

Business Phone: (530) 437-2221

Levee Information:

Short Name	Local Maintaining Agency/Levee Unit	Unit Code	Bank	Length (miles)
NA0008	Knights Landing Ridge Drainage District			
	Unit No. 01 Knights Landing Ridge Cut	U01	RB	6.43
	Unit No. 02 Knights Landing Ridge Cut	U02	LB	6.14

Knights Landing Ridge Drainage District

Knights Landing Ridge Drainage District

USACE Operation and Maintenance Manual Information:

Title

Levees of Knights Landing Ridge Cut and Sacramento River and Yolo Bypass Levees of Reclamation Districts 730 and 819 and South Levee of Sycamore Slough

Unit No.

Sacramento River 127

Protection Provided:

Provide protection to adjacent agricultural lands and the town of Knights Landing against flood waters in the Sacramento River system and drainage waters of Knights Landing Ridge Cut.

SACRAMENTO SYSTEM: NAMED AREAS

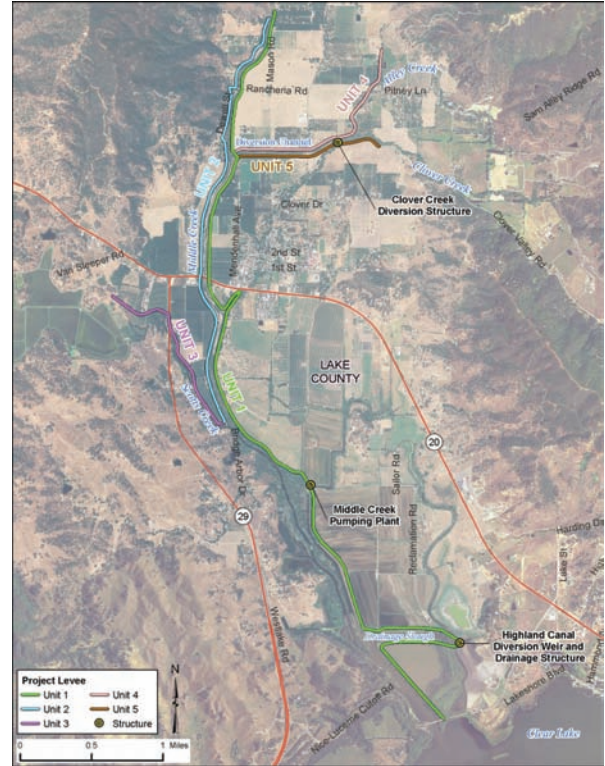
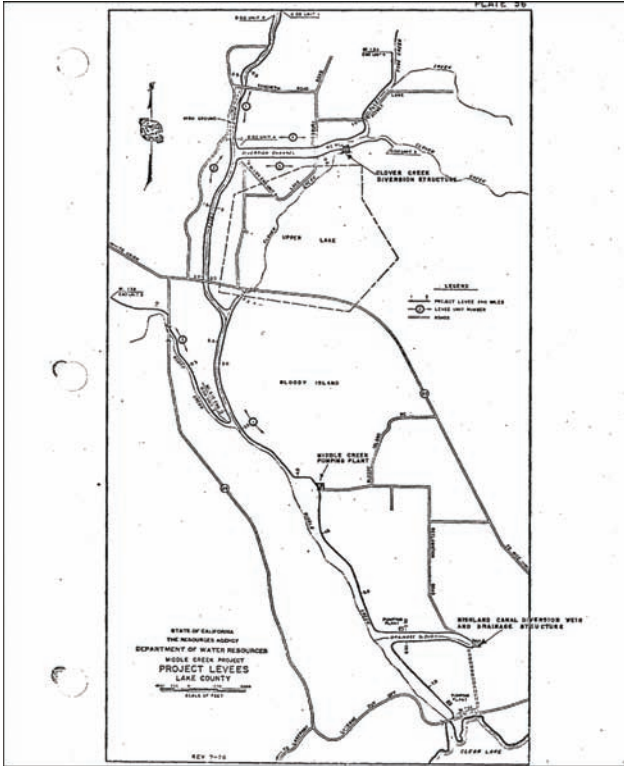
Lake County Watershed Protection District

Lake Co

Lake County

Lake County Watershed Protection District

Location:



Lake Co

Contact Information:

Brent Siemer
 Director
 255 North Forbes Street #309
 Lakeport CA 95453

 Business Phone: (707) 263-2341

Levee Information:

Short Name	Local Maintaining Agency/Levee Unit	Unit Code	Bank	Length (miles)
NA0009	Lake County Watershed Protection District			
	Unit No. 02 Middle Creek	U02	RB	3.13
	Unit No. 03 Scotts Creek	U03	LB	1.35
	Unit No. 04 Page, Alley and Clover Creek Diversion	U04	RB	1.53
	Unit No. 05 Clover Creek and Clover Creek Diversion	U05	LB	1.04
	Unit No. 01 Middle Creek	U01	LB	3.42
	Unit No. 01B Middle Creek	U01B	LB	3.10

Lake County Watershed Protection District

USACE Operation and Maintenance Manual Information:

Title

Middle Creek Part No.2 Levees and Channel Improvement, Middle Creek Project, CA

Unit No.

Sacramento River 506

Protection Provided:

Lake Co

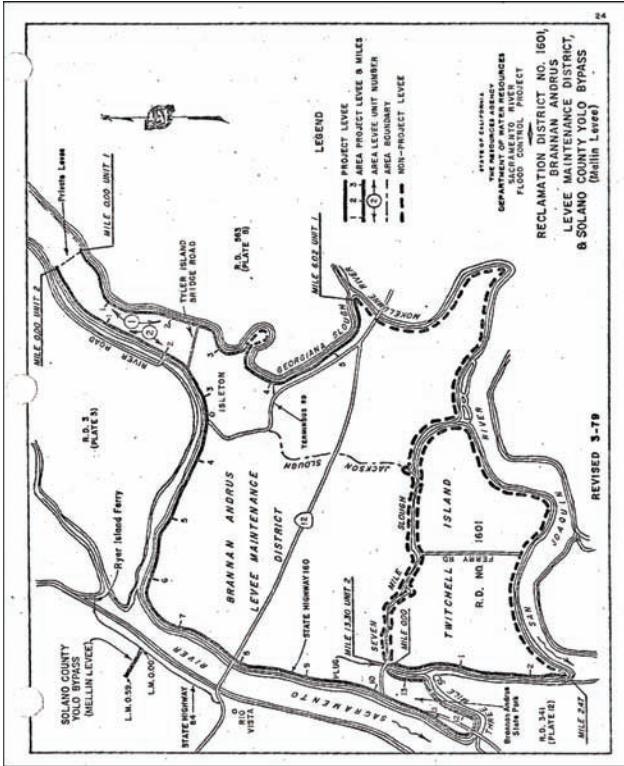
Solano County Public Works

Solano Co

Solano County

Solano County Public Works (Mellin Levee)

Location:



Solano Co

Contact Information:

Birgitta Sorsello
 Director of Resource Office
 675 Texas Street Suite 5500
 Fairfield CA 94533

Business Phone: (707) 784-6765

Levee Information:

Short Name	Local Maintaining Agency/Levee Unit	Unit Code	Bank	Length (miles)
NA0012	Solano County Public Works (Mellin Levee) Unit No. 01 Mellin Levee	U01	RB	0.59

SACRAMENTO SYSTEM: NAMED AREAS

Murphy Slough at M&T Ranch

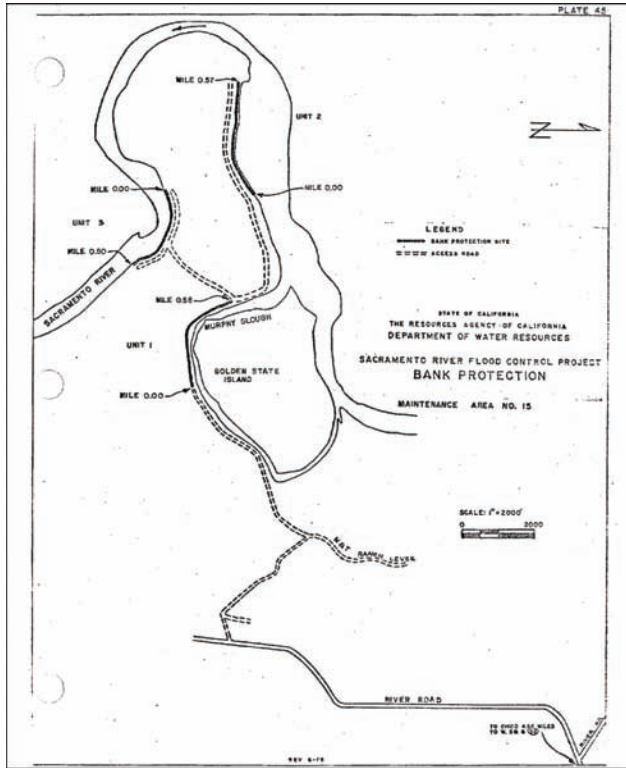
M&T
Ranch

Butte County

Murphy Slough at M&T Ranch

Murphy Slough at M&T Ranch

Location:



M&T Ranch

Levee Information:

Short Name	Local Maintaining Agency/Levee Unit	Unit Code	Bank	Length (miles)
NA0014	Murphy Slough at M&T Ranch			
	Unit No. 01 Murphy Slough at M&T Ranch	U01	LB	0.78
	Unit No. 02 Sacramento River	U02	LB	0.60
	Unit No. 03A Sacramento River	U03A	LB	0.50
	Unit No. 03B Sacramento River	U03B	LB	0.50
	Unit No. 03C Sacramento River	U03C	LB	0.10
	Unit No. 04 Sacramento River	U04	LB	0.60
	Unit No. 05 Sacramento River	U05	LB	0.90
	Unit No. 06 Sacramento River	U06	RB	0.50
	Unit No. 07 Sacramento River	U07	RB	0.80
	Unit No. 08 Sacramento River	U08	LB	0.30
	Unit No. 09 Sacramento River	U09	LB	1.00
	Unit No. 10 Sacramento River	U10	LB	0.90

Murphy Slough at M&T Ranch

Plumas County

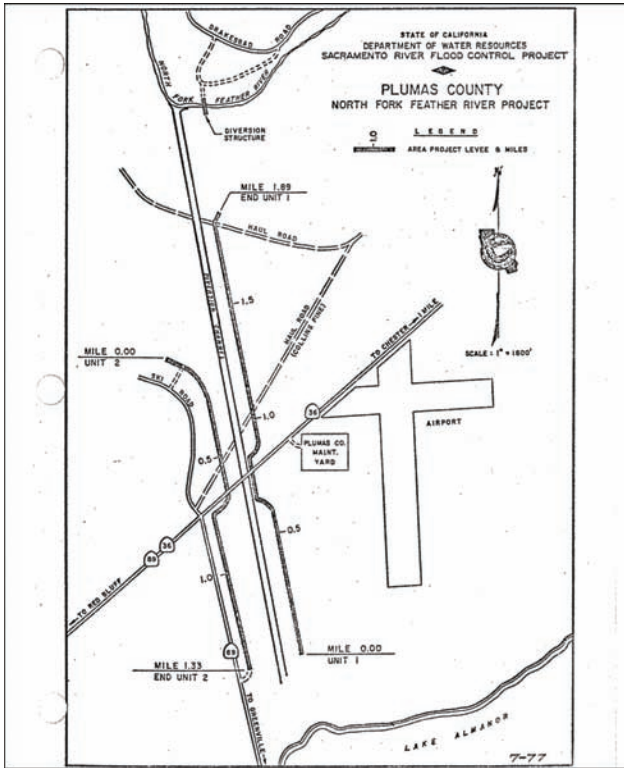
Plumas County

Plumas
Co

Plumas County

Plumas County

Location:



Plumas
Co

Contact Information:

Robert Perreault
Public Works Director
1834 East Main Street
Quincy CA 95971

Business Phone: (530) 283-6268

Levee Information:

Short Name	Local Maintaining Agency/Levee Unit	Unit Code	Bank	Length (miles)
NA0015	Plumas County			
	Unit No. 01 North Fork Feather River	U01	LB	1.89
	Unit No. 02 North Fork Feather River	U02	RB	1.33

Plumas County

USACE Operation and Maintenance Manual Information:

Title

Operations and Maintenance Manual for North Fork Feather River Project Channel Improvement and Levee Construction Near Chester, Plumas County, California

Unit No.

Sacramento River 508

Protection Provided:

The project provides protection to the town of Chester, bridges for Highway 36, two county roads, and the Almanor Branch spurline of Western Pacific Railroad. The project provides protection to the above mentioned facilities for floodflows in excess of about 3,000 cfs - estimated to be the capacity of North Fork Feather River through Chester.

SACRAMENTO SYSTEM: NAMED AREAS

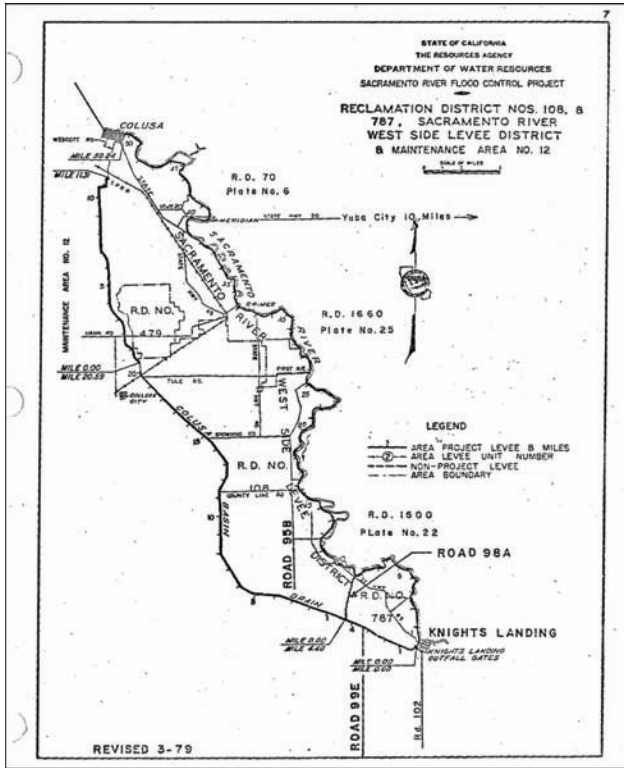
Sacramento River
West Side Levee
District

WSLD

Sacramento County

Sacramento River West Side Levee District

Location:



WSLD

Contact Information:

Lewis Bair
 District Engineer
 P.O. Box 50
 Grimes CA 95950

Business Phone: (530) 437-2221

Levee Information:

Short Name	Local Maintaining Agency/Levee Unit	Unit Code	Bank	Length (miles)
NA0016	Sacramento River West Side Levee District			
	Unit No. 01 Sacramento River	U01	RB	50.21

SACRAMENTO SYSTEM: NAMED AREAS

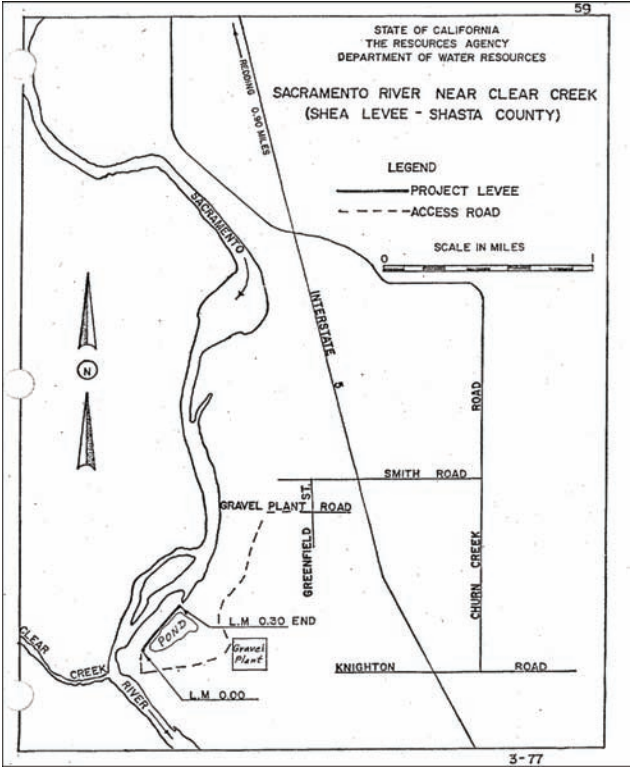
California Department of Fish and Game

Shasta County

Shea
Levee

California Department of Fish and Game (Shea Levee)

Location:



Shea Levee

Contact Information:

Jim Thompson
 Fish Habitat Supervisor
 1760 Bidwell Street
 Red Bluff CA 96080

Business Phone: (530) 528-9406

Levee Information:

Short Name	Local Maintaining Agency/Levee Unit	Unit Code	Bank	Length (miles)
NA0018	California Department of Fish and Game (Shea Levee) Unit No. 01 Sacramento River	U01	LB	0.30

USACE Operation and Maintenance Manual Information:

Title

Emergency Levee Construction on the Left Bank Sacramento River Near Clear Creek

Unit No.

Sacramento River 520

Protection Provided:

The State Reclamation Board, on June 28, 1974, adopted Resolution No. 74-11, which states: Whereas, the Reclamation Board has determined that a serious flood problem exists on the Sacramento River in the vicinity of Clear Creek approximately between River Mile 288 and 290; and whereas, the Reclamation Board has determined that if the river is not stabilized as rapidly as possible in this reach, a permanent channel change will occur, causing severe damages to the Tobiasson and Nye subdivisions, the City of Redding sewer ponds and to valuable spawning beds.

Tehama County Flood Control & Water Conservation District

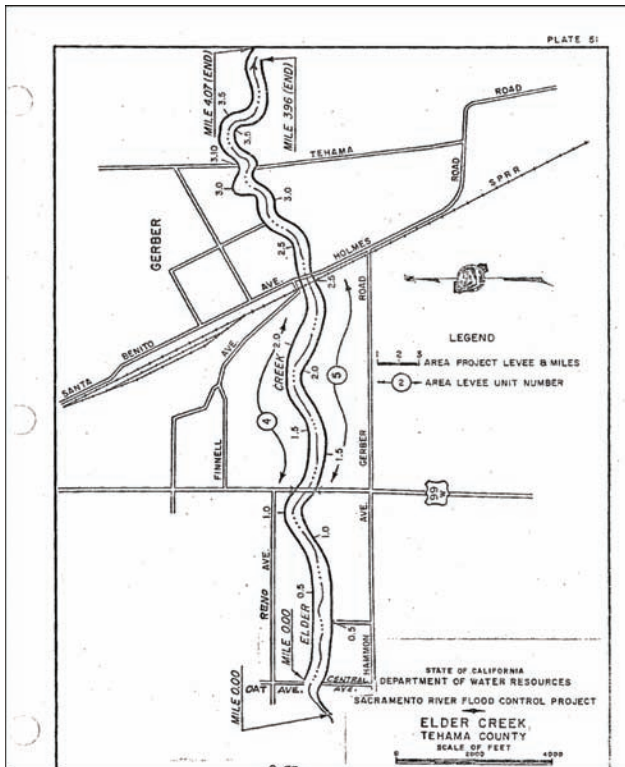
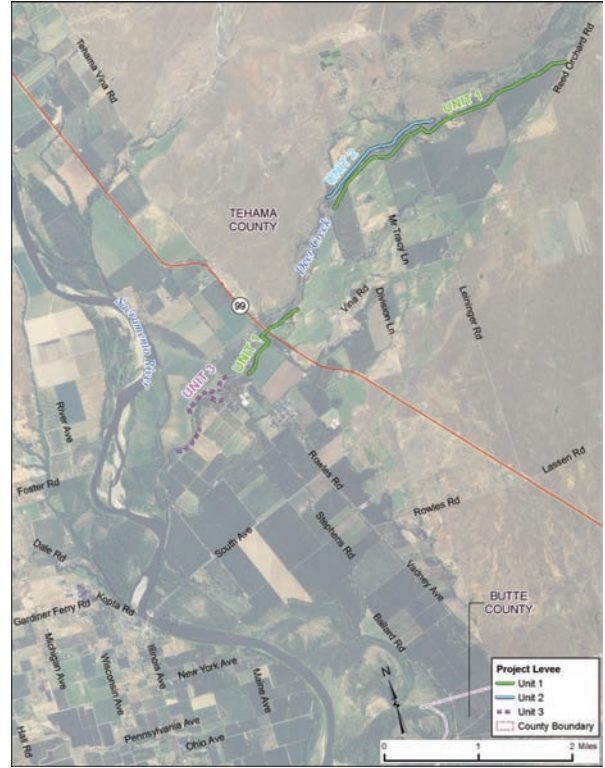
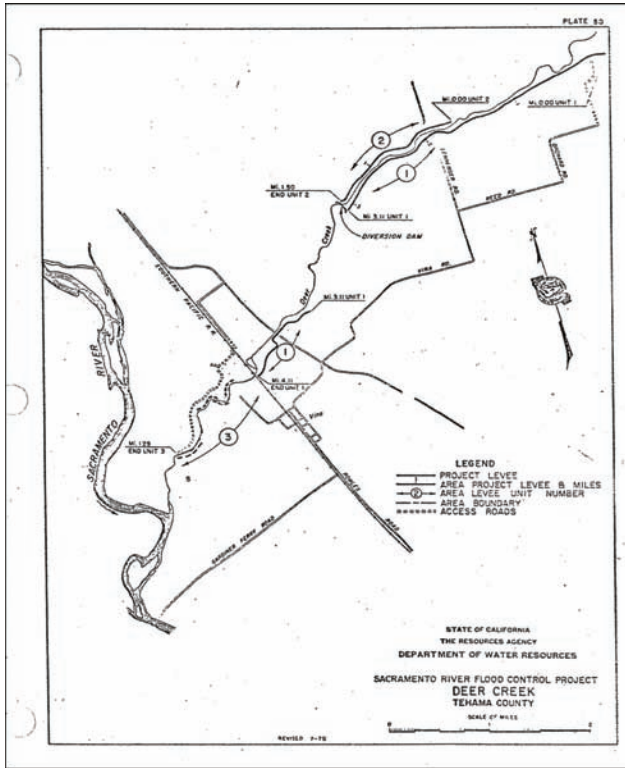
Tehama County

Tehama
County

Tehama Co. Flood Control & Water Conservation District

Tehama County Flood Control and Water Conservation District

Location:



Tehama County

Tehama Co. Flood Control & Water Conservation District

Tehama County Flood Control and Water Conservation District

Contact Information:

Gary Antone
 Public Works Director
 Agency Office
 9380 San Benito Avenue
 Gerber CA 96035

Business Phone: (530) 385-1462

Levee Information:

Short Name	Local Maintaining Agency/Levee Unit	Unit Code	Bank	Length (miles)
NA0019	Tehama County Flood Control and Water Conservation District			
	Unit No. 01 Deer Creek	U01	LB	4.11
	Unit No. 02 Deer Creek	U02	RB	1.50
	Unit No. 03 Deer Creek	U03	LB	1.29
	Unit No. 04 Elder Creek	U04	LB	4.07
	Unit No. 05 Elder Creek	U05	RB	3.96
	Unit No. 06 Sacramento River	U06	LB	0.50
	Unit No. 07 Sacramento River	U07	RB	0.78
	Unit No. 08 Sacramento River	U08	LB	0.96
	Unit No. 09 Sacramento River	U09	LB	0.23
	Unit No. 10 Sacramento River	U10	RB	0.71
	Unit No. 11 Sacramento River	U11	LB	0.52
	Unit No. 12 Sacramento River	U12	LB	0.62
	Unit No. 13 Sacramento River	U13	RB	0.72
	Unit No. 14 Sacramento River	U14	LB	0.68
	Unit No. 15 Sacramento River	U15	LB	0.10
	Unit No. 16 Sacramento River	U16	LB	0.48
	Unit No. 17 Sacramento River	U17	RB	0.73
	Unit No. 18 Sacramento River	U18	RB	1.31
	Unit No. 19 Sacramento River	U19	RB	0.28
	Unit No. 20 Sacramento River	U20	LB	0.64
	Unit No. 21 Sacramento River	U21	LB	0.58
	Unit No. 22 Sacramento River	U22	LB	0.56
	Unit No. 23 Sacramento River	U23	RB	1.01
	Unit No. 24 Sacramento River	U24	RB	1.16

Tehama County

Tehama Co. Flood Control & Water Conservation District

SACRAMENTO SYSTEM: NAMED AREAS

Yolo County Public Works

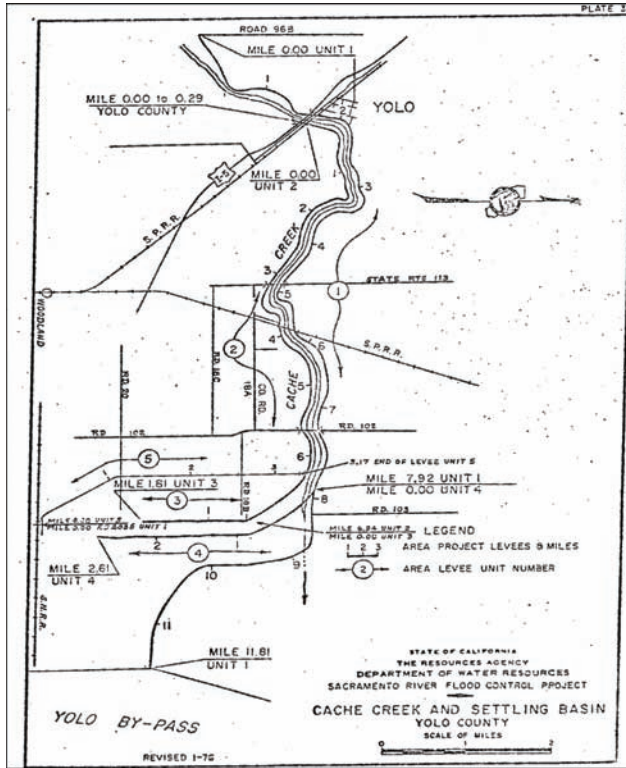
Yolo County

Cache-
Yolo Co

Yolo County Public Works

Yolo County Planning Resources and Public Works

Location:



Cache-Yolo Co

Contact Information:

John Bencomo
 Director of Planning and Public Works
 Agency Office
 292 West Beamer Street
 Woodland CA 95695

Business Phone: (530) 666-8775

Levee Information:

Short Name	Local Maintaining Agency/Levee Unit	Unit Code	Bank	Length (miles)
NA0021	Yolo County Planning Resources and Public Works Unit No. 01 Right Bank Cache Creek	U01	RB	0.29

Yolo County Planning Resources and Public Works

USACE Operation and Maintenance Manual Information:

Title

Cache Creek Levees and Settling Basin Yolo Bypass to High Ground

Unit No.

Sacramento River 126

Protection Provided:

Provides direct protection to agricultural land along lower Cache Creek upstream from the Yolo Bypass an adjacent to the City of Woodland. Additionally, US 99W and alternate Highway 40, the mainline route and one branchline route of Southern Pacific Railroad, several county roads and the unincorporated town of Yolo.

Cache-
Yolo Co

SACRAMENTO SYSTEM: NAMED AREAS

Yolo County Service Area 6

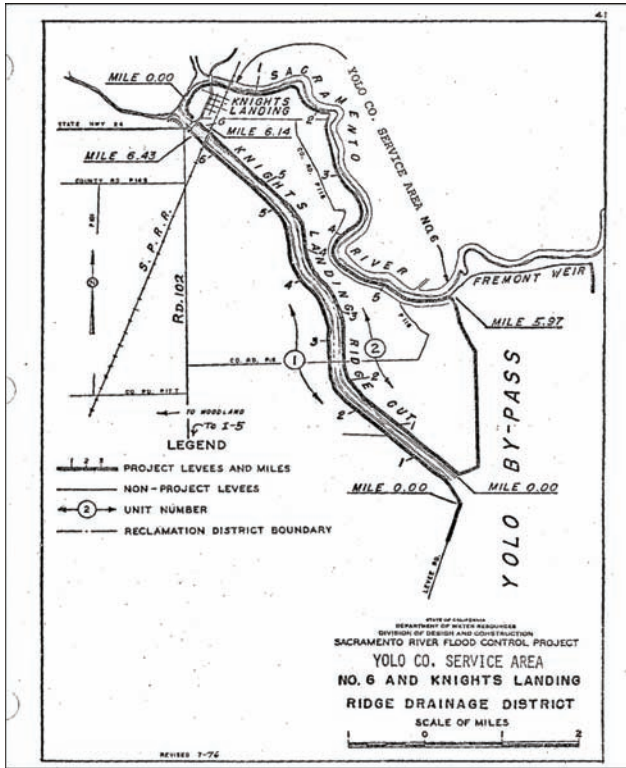
Yolo County

Yolo
CSA 6

Yolo County Service Area 6

Yolo County Service Area 6

Location:



Yolo
CSA 6

Contact Information:

John Bencomo
 Director of Planning and Public Works
 Agency Office
 292 West Beamer Street
 Woodland CA 95695

Business Phone: (530) 666-8775

Levee Information:

Short Name	Local Maintaining Agency/Levee Unit	Unit Code	Bank	Length (miles)
NA0022	Yolo County Service Area 6			
	Unit No. 01 Right Bank of Sacramento River at Knights Landing	U01	RB	5.97

Yolo County Service Area 6

Yolo County Service Area 6

USACE Operation and Maintenance Manual Information:

Title

West Levee Sacramento River and South Levee Sycamore Slough at Knights Landing, CA

Unit No.

Sacramento River 7

Protection Provided:

Provides direct protection against high water of the Sacramento River and its tributaries in this area.

Title

Levees of Knights Landing Ridge Cut and Sacramento River and Yolo Bypass Levees of Reclamation Districts 730 and 819 and South Levee of Sycamore Slough

Unit No.

Sacramento River 127

Protection Provided:

Provide protection to adjacent agricultural lands and the town of Knights Landing against flood waters in the Sacramento River system and drainage waters of Knights Landing Ridge Cut.

SACRAMENTO SYSTEM: SACRAMENTO YARD

Cache Creek Sacramento Yard

Yolo County

Cache
Creek

Cache Creek - Sacramento Yard

Sacramento Maintenance Yard (Cache Creek)

USACE Operation and Maintenance Manual Information:

Title

Cache Creek Levees and Settling Basin Yolo Bypass to High Ground

Unit No.

Sacramento River 126

Protection Provided:

Provides direct protection to agricultural land along lower Cache Creek upstream from the Yolo Bypass an adjacent to the City of Woodland. Additionally, US 99W and alternate Highway 40, the mainline route and one branchline route of Southern Pacific Railroad, several county roads and the unincorporated town of Yolo.

SACRAMENTO SYSTEM: SACRAMENTO YARD

East Levee Yolo Bypass Sacramento Yard

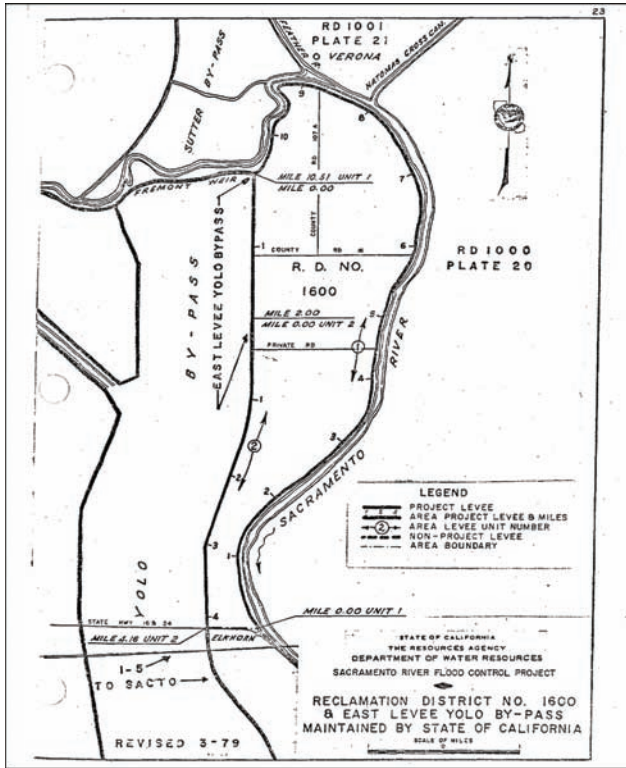
Yolo County

EL Yolo
Bypass

East Levee Yolo Bypass - Sacramento Yard

Sacramento Maintenance Yard (East Levee Yolo Bypass)

Location:



Contact Information:

Russ Eckman
 Utility Craftworker Superintendent
 1450 River Bank Road
 West Sacramento CA 95605

Business Phone: (916) 375-6004

Levee Information:

Short Name	Local Maintaining Agency/Levee Unit	Unit Code	Bank	Length (miles)
ST0004	Sacramento Maintenance Yard (East Levee Yolo Bypass)			
	Unit No. 01 Yolo Bypass	U01	LB	2.00
	--Please Delete	U02	LB	0.00

EL Yolo Bypass

East Levee Yolo Bypass - Sacramento Yard

Sacramento Maintenance Yard (East Levee Yolo Bypass)

USACE Operation and Maintenance Manual Information:

Title

West Levee Sacramento River from East End Fremont Weir to Mile 70.8 and East Levee Yolo By-Pass from East End Fremont Weir to Woodland Highway (Levees of Reclamation District No. 1600)

Unit No.

Sacramento River 123

Protection Provided:

Designed to protect adjacent agricultural lands from a flood flow of 107,000 cfs in the Sacramento River Channel. The east levee of the Yolo Bypass is designed to protect adjacent agricultural lands from a flood flow of 343,000 cfs in the Yolo Bypass.

Title

East Levee of Sutter Bypass from the Sutter Buttes Southerly to its Junction with the Feather River and the East and West Levees of Wadsworth Canal and Levees of Intercepting Canals

Unit No.

Sacramento River 135

Protection Provided:

Provide protection to adjacent agricultural lands against flood water in Sutter Bypass and Wadsworth Canal.

EL Yolo
Bypass

East Levee Yolo Bypass - Sacramento Yard

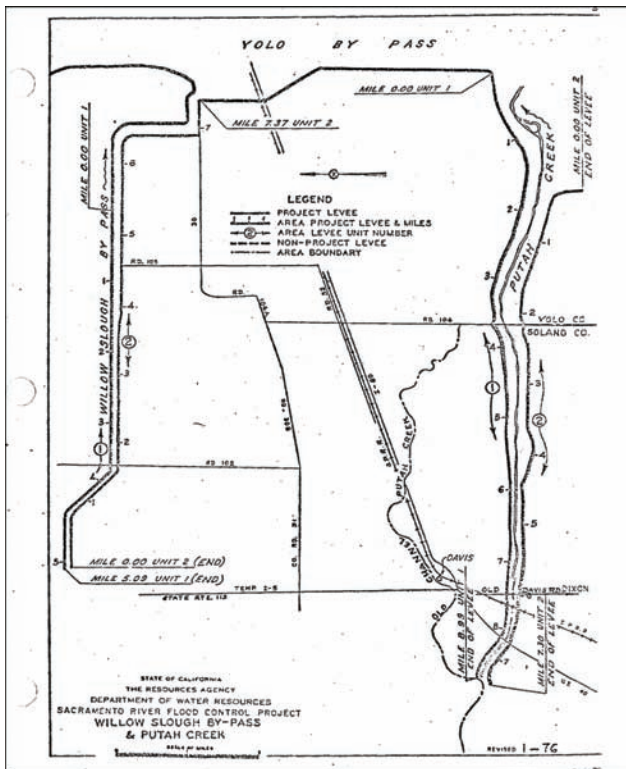
SACRAMENTO SYSTEM: SACRAMENTO YARD

Putah Creek Sacramento Yard

Yolo County

Sacramento Maintenance Yard (Putah Creek)

Location:



Contact Information:

Russ Eckman
 Utility Craftworker Superintendent
 1450 River Bank Road
 West Sacramento CA 95605

 Business Phone: (916) 375-6004

Levee Information:

Short Name	Local Maintaining Agency/Levee Unit	Unit Code	Bank	Length (miles)
ST0007	Sacramento Maintenance Yard (Putah Creek)			
	Unit No. 01 Putah Creek or North Levee	U01	LB	8.99
	Unit No. 02 Putah Creek or South Levee	U02	RB	7.30

Sacramento Maintenance Yard (Putah Creek)

USACE Operation and Maintenance Manual Information:

Title

Putah Creek Channel and Levees and West Levee of Yolo By-Pass from Yolo Causeway Downstream 3 Miles

Unit No.

Sacramento River 119

Protection Provided:

Designed to protect adjacent agricultural lands from flood flow of 40,000 cfs in Putah Creek with Yolo Bypass at flood stage, west levee of Yolo Bypass designed to protect adjacent agricultural land from flood flow of 480,000 cfs in Yolo Bypass within unit.

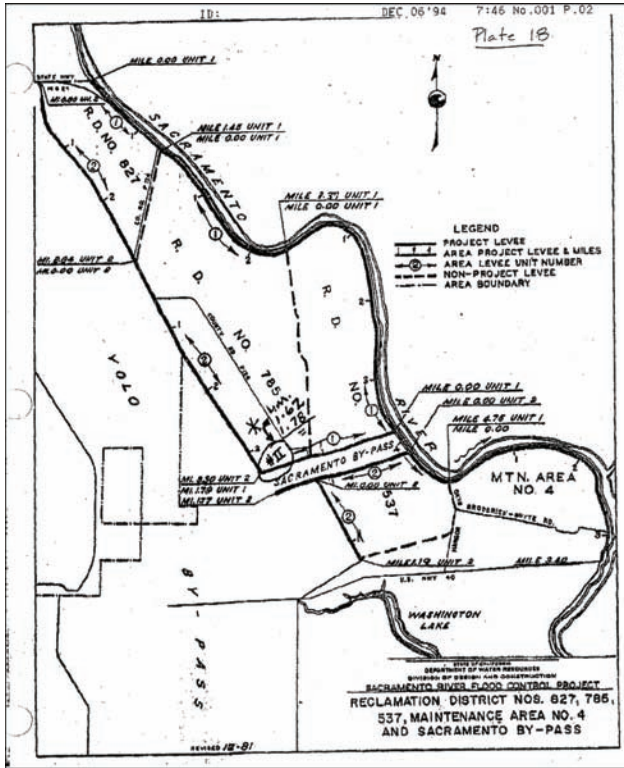
SACRAMENTO SYSTEM: SACRAMENTO YARD

Sacramento Bypass Sacramento Yard

Yolo County

Sacramento Maintenance Yard (Sacramento Bypass)

Location:



Contact Information:

Russ Eckman
 Utility Craftworker Superintendent
 1450 River Bank Road
 West Sacramento CA 95605

 Business Phone: (916) 375-6004

Levee Information:

Short Name	Local Maintaining Agency/Levee Unit	Unit Code	Bank	Length (miles)
ST0008	Sacramento Maintenance Yard (Sacramento Bypass)			
	Unit No. 01 Sacramento Bypass or North Levee	U01	RB	1.73
	Unit No. 02 Sacramento Bypass or South Levee	U02	LB	1.78

Sacramento Maintenance Yard (Sacramento Bypass)

USACE Operation and Maintenance Manual Information:

Title

West Levee of Sacramento River from Mi 70.8 to Sacramento Weir and North Levee of Sacramento Bypass & East Levee of Yolo Bypass from Woodland Highway to Sacramento Bypass

Unit No.

Sacramento River 122

Protection Provided:

The levees provide protection to adjacent agricultural land against flood waters of the Sacramento River, Sacramento Bypass, and Yolo Bypass.

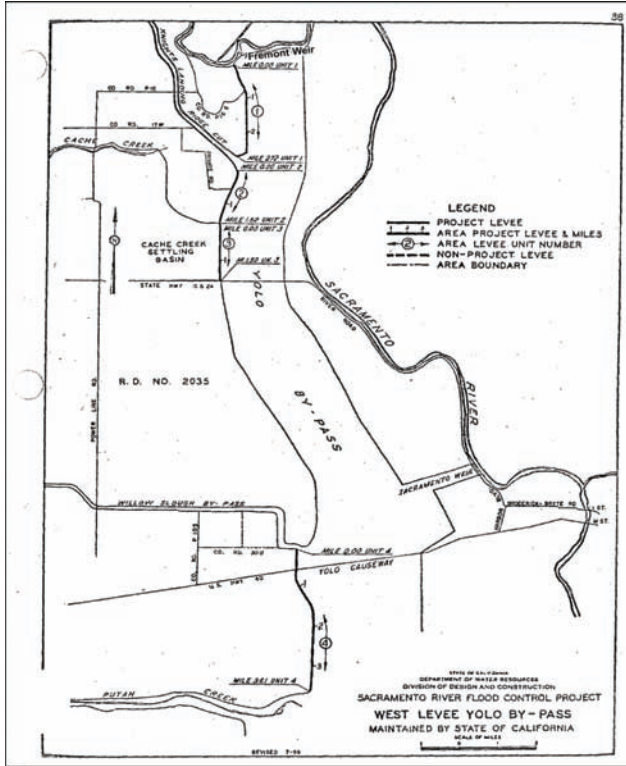
SACRAMENTO SYSTEM: SACRAMENTO YARD

West Levee
Yolo Bypass
Sacramento Yard

Yolo County

Sacramento Maintenance Yard (West Levee Yolo Bypass)

Location:



Contact Information:

Russ Eckman
 Utility Craftworker Superintendent
 1450 River Bank Road
 West Sacramento CA 95605

Business Phone: (916) 375-6004

Levee Information:

Short Name	Local Maintaining Agency/Levee Unit	Unit Code	Bank	Length (miles)
ST0011	Sacramento Maintenance Yard (West Levee Yolo Bypass)			
	Unit No. 01 West Levee	U01	RB	2.72
	Unit No. 02 West Levee	U02	RB	1.52
	Unit No. 03 West Levee	U03	RB	1.48
	Unit No. 04 West Levee	U04	RB	3.61

USACE Operation and Maintenance Manual Information:

Title

Putah Creek Channel and Levees and West Levee of Yolo By-Pass from Yolo Causeway Downstream 3 Miles

Unit No.

Sacramento River 119

Protection Provided:

Designed to protect adjacent agricultural lands from flood flow of 40,000 cfs in Putah Creek with Yolo Bypass at flood stage, west levee of Yolo Bypass designed to protect adjacent agricultural land from flood flow of 480,000 cfs in Yolo Bypass within unit.

Title

Relocated Willow Slough Channel and Levees and West Levee Yolo Bypass from Mouth of Relocated Willow Slough to Yolo Causeway

Unit No.

Sacramento River 120

Protection Provided:

Designed to protect adjacent agricultural lands from flood flow of 6,000 cfs in Relocated Willow Slough with the Bypass at flood stage, west levee of Yolo Bypass designed to protect adjacent agricultural land from flood flow of 480,000 cfs in Yolo Bypass.

Title

Levees of Knights Landing Ridge Cut and Sacramento River and Yolo Bypass Levees of Reclamation Districts 730 and 819 and South Levee of Sycamore Slough

Unit No.

Sacramento River 127

Protection Provided:

Provide protection to adjacent agricultural lands and the town of Knights Landing against flood waters in the Sacramento River system and drainage waters of Knights Landing Ridge Cut.

SACRAMENTO SYSTEM: SACRAMENTO YARD

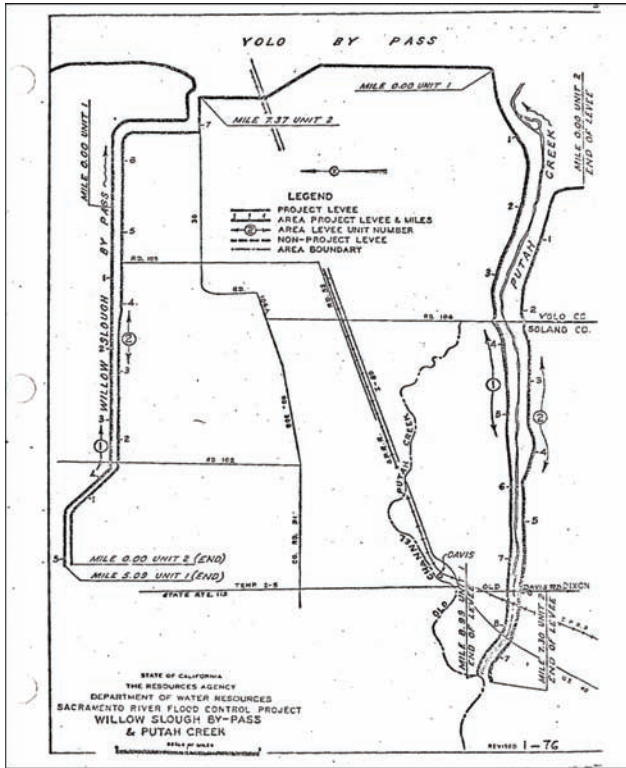
Willow Slough Sacramento Yard

Yolo County

Sacramento Maintenance Yard (Willow Slough Bypass)

Willow

Location:



Contact Information:

Russ Eckman
 Utility Craftworker Superintendent
 1450 River Bank Road
 West Sacramento CA 95605

 Business Phone: (916) 375-6004

Levee Information:

Short Name	Local Maintaining Agency/Levee Unit	Unit Code	Bank	Length (miles)
ST0012	Sacramento Maintenance Yard (Willow Slough Bypass)			
	Unit No. 02 Willow Slough Bypass or South Levee	U02	RB	7.37
	Unit No. 01 Willow Slough Bypass or North Levee	U01	LB	5.09

Sacramento Maintenance Yard (Willow Slough Bypass)

Willow

USACE Operation and Maintenance Manual Information:

Title

Relocated Willow Slough Channel and Levees and West Levee Yolo Bypass from Mouth of Relocated Willow Slough to Yolo Causeway

Unit No.

Sacramento River 120

Protection Provided:

Designed to protect adjacent agricultural lands from flood flow of 6,000 cfs in Relocated Willow Slough with the Bypass at flood stage, west levee of Yolo Bypass designed to protect adjacent agricultural land from flood flow of 480,000 cfs in Yolo Bypass.

SACRAMENTO SYSTEM: SACRAMENTO YARD

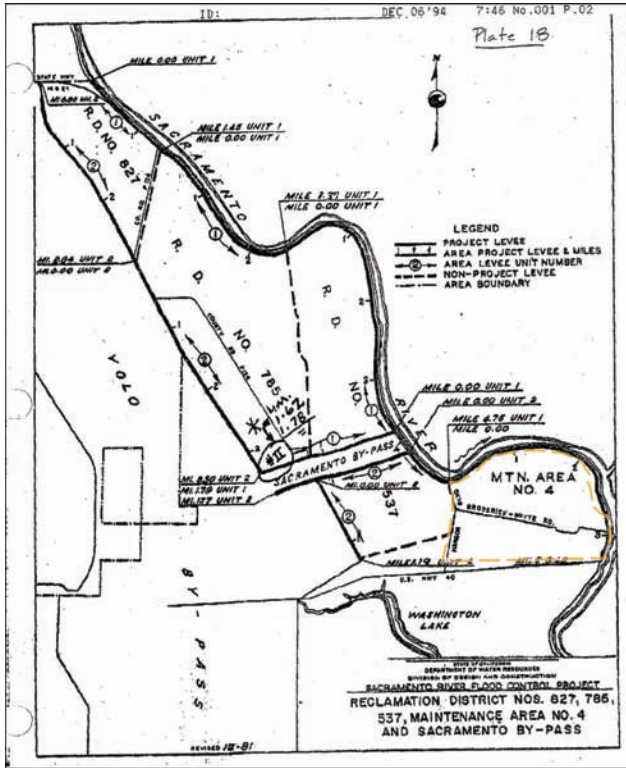
Maintenance Area
No. 4
Sacramento Yard

Yolo County

Sacramento Maintenance Yard (Maintenance Area 0004)

MA 4

Location:



Contact Information:

Russ Eckman
 Utility Craftworker Superintendent
 1450 River Bank Road
 West Sacramento CA 95605

Business Phone: (916) 375-6004

Levee Information:

Short Name	Local Maintaining Agency/Levee Unit	Unit Code	Bank	Length (miles)
MA0004	Sacramento Maintenance Yard (Maintenance Area 0004)			
	Unit No. 01 Sacramento River	U01	RB	3.40

Sacramento Maintenance Yard (Maintenance Area 0004)

MA 4

USACE Operation and Maintenance Manual Information:

Title

West Levee of the Sacramento River, at Brytes Bend, CA

Unit No.

Sacramento River 9

Protection Provided:

Provides protection against high water of the Sacramento River and its tributaries in this area.

Title

West Levee of Sacramento River From Sacramento Weir to Mile 51.2 and South Levee of Sacramento By-Pass and East Levee of Yolo By-Pass from Sacramento By-Pass to South Boundary of Reclamation District No. 900

Unit No.

Sacramento River 116

Protection Provided:

The levees of this unit provide direct protection to agricultural lands and the towns of Broderick, Bryte, and West Sacramento against flood waters in the Sacramento River, Sacramento Bypass, and Yolo Bypass.

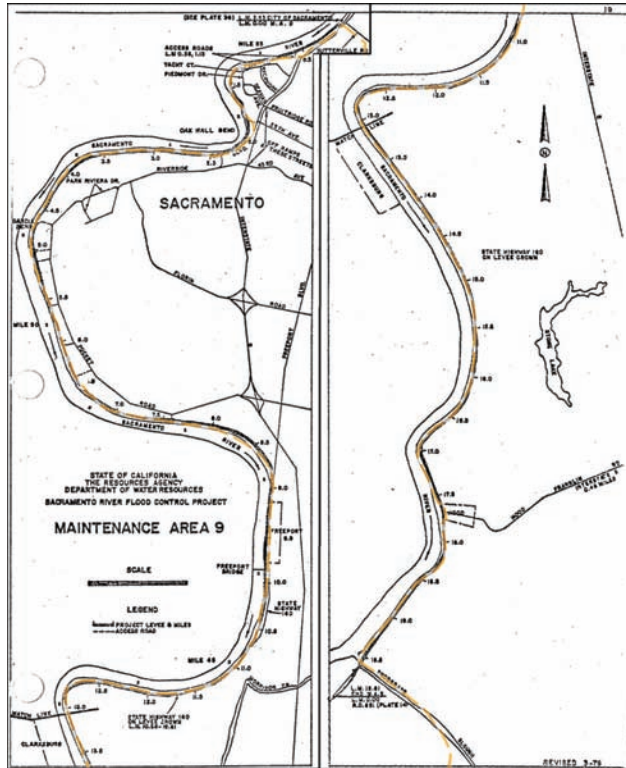
Maintenance Area No. 9 Sacramento Yard

Sacramento County

Sacramento Maintenance Yard (Maintenance Area 0009)

MA 9

Location:



Contact Information:

Russ Eckman
 Utility Craftworker Superintendent
 1450 River Bank Road
 West Sacramento CA 95605

 Business Phone: (916) 375-6004

Levee Information:

Short Name	Local Maintaining Agency/Levee Unit	Unit Code	Bank	Length (miles)
MA0009	Sacramento Maintenance Yard (Maintenance Area 0009) Unit No. 01 Sacramento River	U01	LB	19.61

Sacramento Maintenance Yard (Maintenance Area 0009)

MA 9

USACE Operation and Maintenance Manual Information:

Title

East Levee of Sacramento River From Sutterville Road to North Boundary of Reclamation District No. 744

Unit No.

Sacramento River 115

Protection Provided:

The levee provides direct protection to the city of Sacramento, adjacent agricultural lands and the town of Freeport against high water in the Sacramento River.

Title

East Levee of Sacramento River from Freeport to Walnut Grove

Unit No.

Sacramento River 111

Protection Provided:

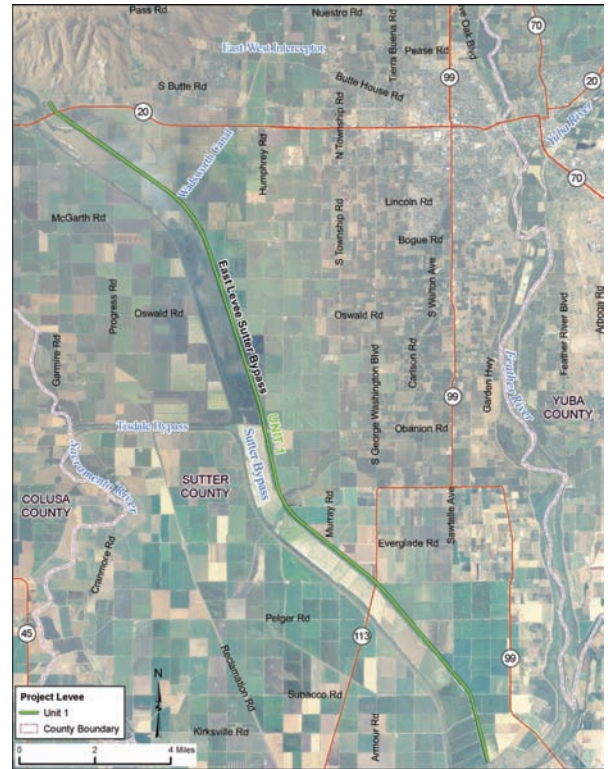
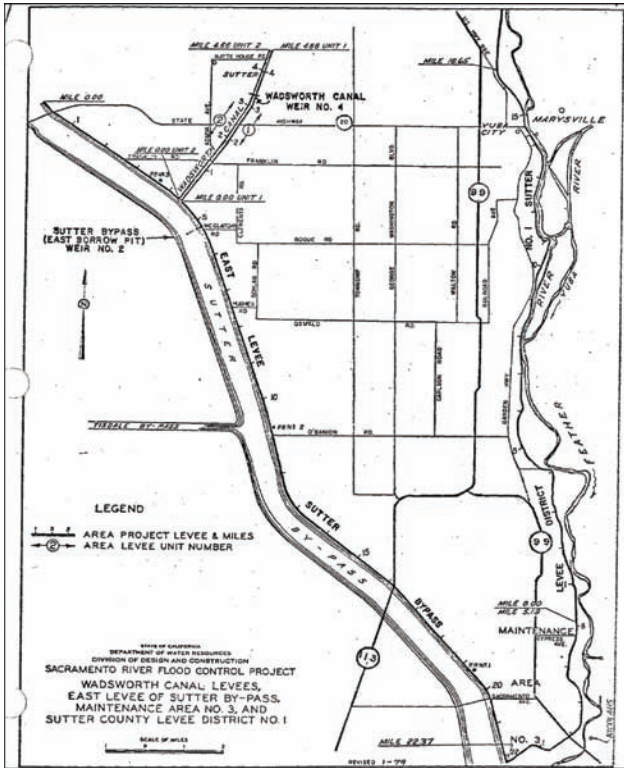
The levee provides direct protection to the towns of Hood, Courtland, Locke, and Walnut Grove, and to the adjacent agricultural lands against floodwaters of the Sacramento River.

East Levee Sutter Bypass Sutter Yard

Sutter County

Sutter Maintenance Yard (East Levee Sutter Bypass)

Location:



Contact Information:

Karen Hull
 Utility Craftworker Superintendent
 P.O. Box 40
 Sutter CA 95982

Business Phone: (530) 751-8361

Levee Information:

Short Name	Local Maintaining Agency/Levee Unit	Unit Code	Bank	Length (miles)
ST0002	Sutter Maintenance Yard (East Levee Sutter Bypass)			
	Unit No. 01 Sutter Bypass Levee	U01	LB	22.12

EL Sutter Bypass

East Levee Sutter Bypass - Sutter Yard

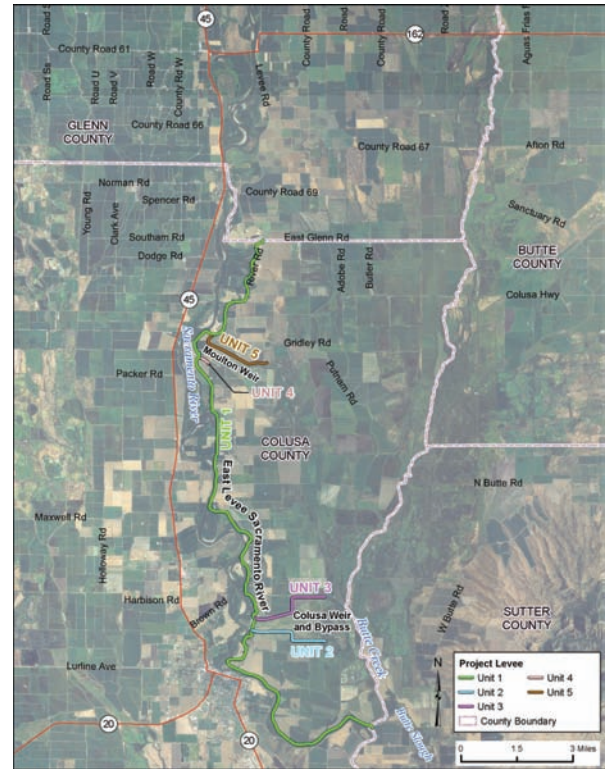
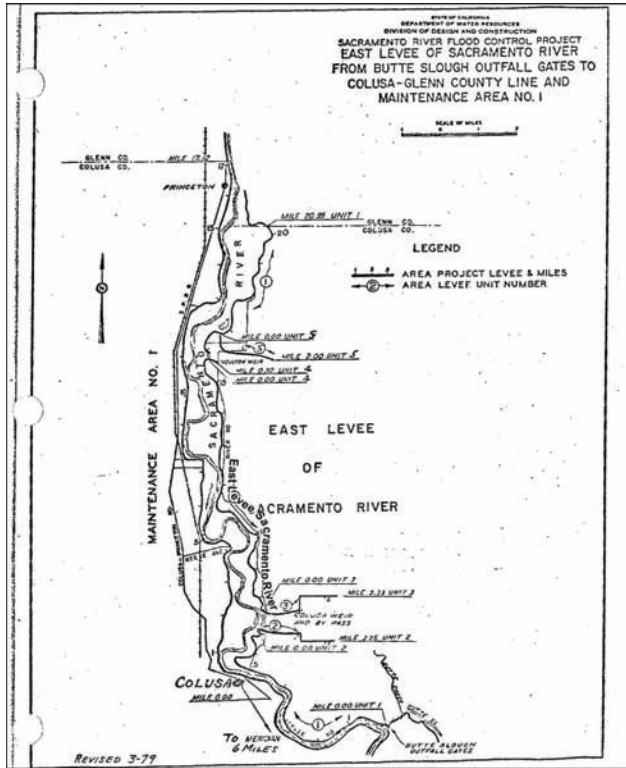
East Levee
Sacramento River
Sutter Yard

Colusa County

Sutter Maintenance Yard (East Levee Sacramento River)

Location:

EL Sac



Contact Information:

Karen Hull
 Utility Craftworker Superintendent
 P.O. Box 40
 Sutter CA 95982

Business Phone: (530) 751-8361

Levee Information:

Short Name	Local Maintaining Agency/Levee Unit	Unit Code	Bank	Length (miles)
ST0003	Sutter Maintenance Yard (East Levee Sacramento River)			
	Unit No. 02 Colusa Bypass	U02	RB	2.20
	Unit No. 03 Colusa Bypass	U03	LB	2.28
	Unit No. 04 Moulton Bypass	U04	RB	0.30
	Unit No. 05 Moulton Bypass	U05	LB	2.00
	Unit No. 01 Sacramento River	U01	LB	20.39

Sutter Maintenance Yard (East Levee Sacramento River)

EL Sac

USACE Operation and Maintenance Manual Information:

Title

East Levee of Sacramento River from Butte Slough Outfall Gates to the Princeton-Afton Road (Mile 138.3 to Mile 164.4)

Unit No.

Sacramento River 136

Protection Provided:

The levee provides protection to agricultural lands that lie easterly from the levee.

Title

Moulton Weir and Training Levee, Sacramento River, California

Unit No.

Sacramento River 154

Protection Provided:

Primary function of Moulton Weir is for release of overflow waters of the Sacramento River into Butte Basin at such times when floods exceed the safe carrying capacity of the main channel downstream from the weir. Protection is provided to agricultural land in Butte Basin only during low or intermediate flood stages.

Title

Colusa Weir and Training Levees Sacramento River, California

Unit No.

Sacramento River 155

Protection Provided:

Primary function of Colusa Weir and training levees is to provide a means for release of excess overflow waters of the Sacramento River into Butte Basin. The adjoining training levees provide direct protection to adjacent agricultural lands.

Sutter Maintenance Yard (East Levee Sacramento River)

USACE Operation and Maintenance Manual Information:

Title

Colusa Weir Bypass and Sediment Basin Operation and Maintenance Manual

Unit No.

Sacramento River 502

Protection Provided:

Provides for the distribution of flows at Sacramento River flood stage providing 70,000 cfs through the weir and 65,000 cfs in the river downstream of the weir. Flow over the weir begins when the Sacramento River reaches 27,000 cfs.

EL Sac

SACRAMENTO SYSTEM: SUTTER YARD

E-W
Interceptor

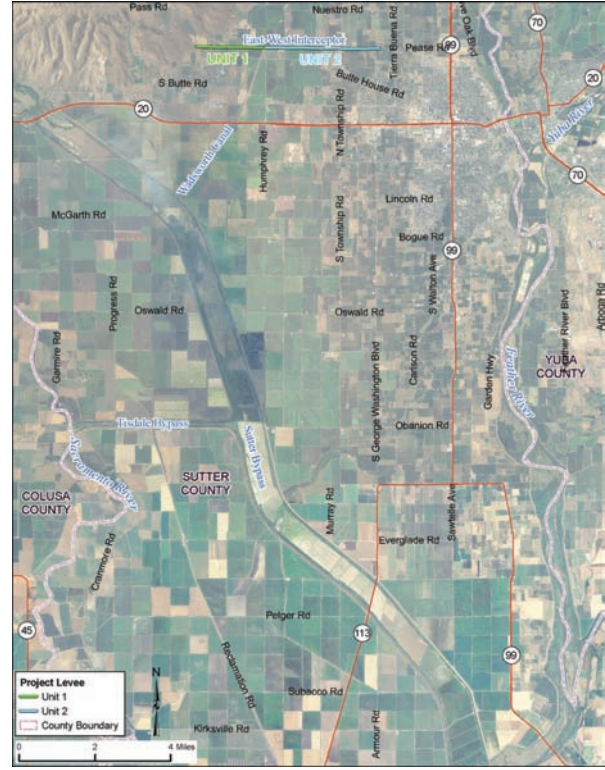
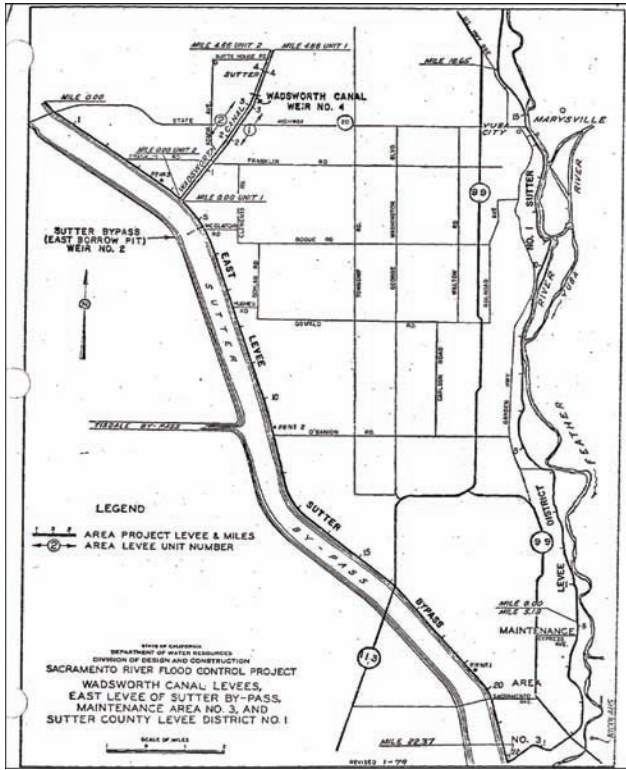
East-West Interceptor Sutter Yard

Sutter County

East-West Interceptor - Sutter Yard

Sutter Maintenance Yard (East-West Interceptor)

Location:



E-W Interceptor

Contact Information:

Karen Hull
 Utility Craftworker Superintendent
 P.O. Box 40
 Sutter CA 95982

Business Phone: (530) 751-8361

Levee Information:

Short Name	Local Maintaining Agency/Levee Unit	Unit Code	Bank	Length (miles)
NA0020	Sutter Maintenance Yard (East-West Interceptor)			
	Unit No. 01 West Levee	U01	RB	1.75
	Unit No. 02 East Levee	U02	LB	3.01

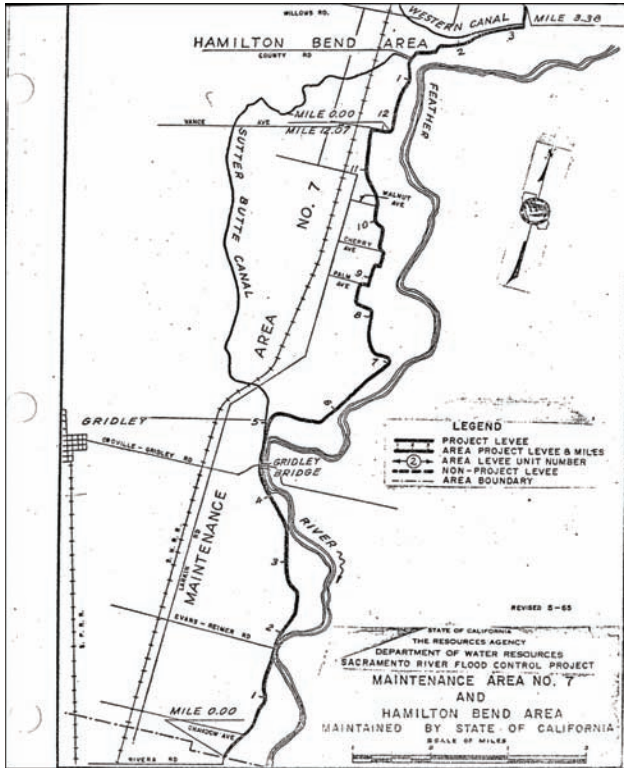
East-West Interceptor - Sutter Yard

Hamilton Bend Sutter Yard

Butte County

Sutter Maintenance Yard (Hamilton Bend)

Location:



Hamilton Bend

Contact Information:

Karen Hull
 Utility Craftworker Superintendent
 P.O. Box 40
 Sutter CA 95982

Business Phone: (530) 751-8361

Levee Information:

Short Name	Local Maintaining Agency/Levee Unit	Unit Code	Bank	Length (miles)
ST0005	Sutter Maintenance Yard (Hamilton Bend)			
	Unit No. 01 Feather River Hamilton Bend	U01	RB	3.22
	Unit No. 02 Feather River Nelson Bend--Please Delete	U02	RB	0.50

Hamilton Bend - Sutter Yard

Sutter Maintenance Yard (Hamilton Bend)

USACE Operation and Maintenance Manual Information:

Title

West Levee of the Feather River, Opposite Rio Bonito station upstream 3.5 miles

Unit No.

Sacramento River 13

Protection Provided:

Provides direct protection against high water of the Feather River and its tributaries in this area.

Hamilton
Bend

SACRAMENTO SYSTEM: SUTTER YARD

Nelson Bend Sutter Yard

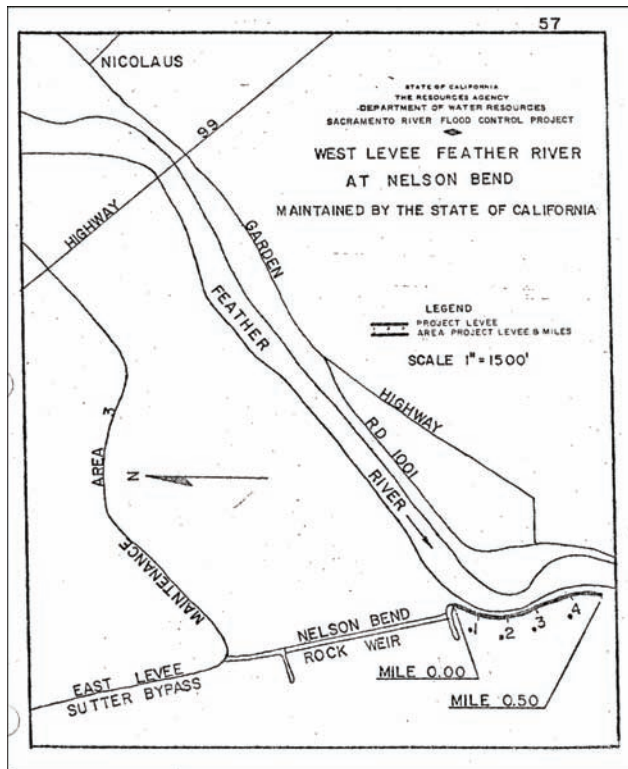
Nelson
Bend

Sutter County

Nelson Bend - Sutter Yard

Sutter Maintenance Yard (Nelson Bend)

Location:



Nelson Bend

Contact Information:

Karen Hull
 Utility Craftworker Superintendent
 P.O. Box 40
 Sutter CA 95982

Business Phone: (530) 751-8361

Levee Information:

Short Name	Local Maintaining Agency/Levee Unit	Unit Code	Bank	Length (miles)
ST0006	Sutter Maintenance Yard (Nelson Bend) Unit No. 01 Feather River West Levee-Nelson Bend	U01		0.50

SACRAMENTO SYSTEM: SUTTER YARD

Tisdale Bypass Sutter Yard

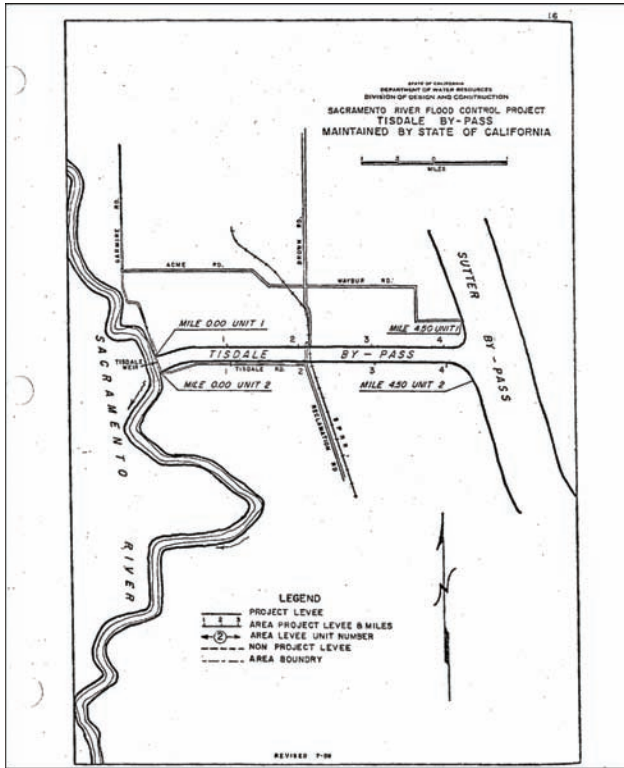
Tisdale

Sutter County

Tisdale Bypass - Sutter Yard

Sutter Maintenance Yard (Tisdale Bypass)

Location:



Tisdale

Contact Information:

Karen Hull
 Utility Craftsworker Superintendent
 P.O. Box 40
 Sutter CA 95982

Business Phone: (530) 751-8361

Levee Information:

Short Name	Local Maintaining Agency/Levee Unit	Unit Code	Bank	Length (miles)
ST0009	Sutter Maintenance Yard (Tisdale Bypass)			
	Unit No. 01 Tisdale Bypass	U01	LB	4.50
	Unit No. 02 Tisdale Bypass	U02	RB	4.43

Sutter Maintenance Yard (Tisdale Bypass)

USACE Operation and Maintenance Manual Information:

Title

Tisdale Weir and Bypass, Sacramento River, CA

Unit No.

Sacramento River 156

Protection Provided:

Provides a means for release of excess overflow waters of the Sacramento River into Sutter Bypass. The adjoining levees provide direct protection to adjacent agricultural lands.

Title

South Levee of Tisdale Bypass from the East Levee Sacramento River to the West Levee of Sutter Bypass and West Levee Sutter Bypass Downstream to East Levee of Sacramento River

Unit No.

Sacramento River 129

Protection Provided:

Provide protection to adjacent agricultural lands against high water in the Sutter Bypass and Tisdale Bypass.

SACRAMENTO SYSTEM: SUTTER YARD

Wadsworth Canal Sutter Yard

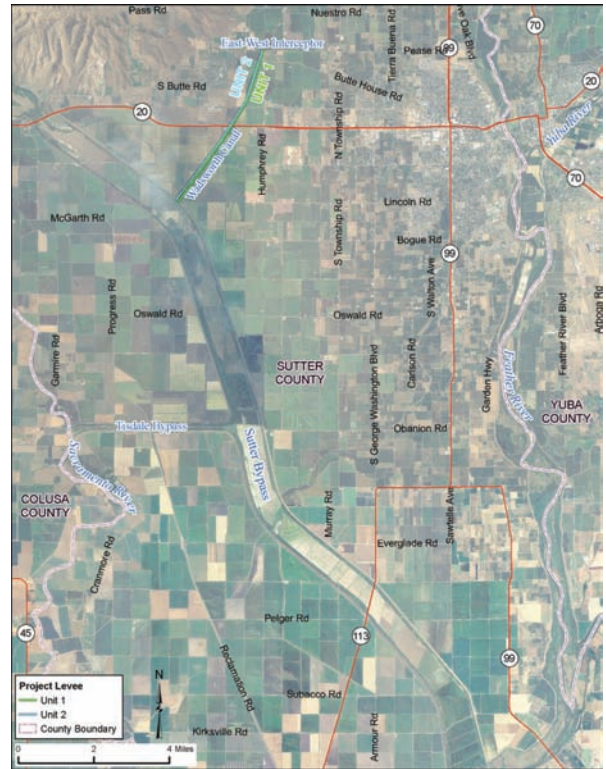
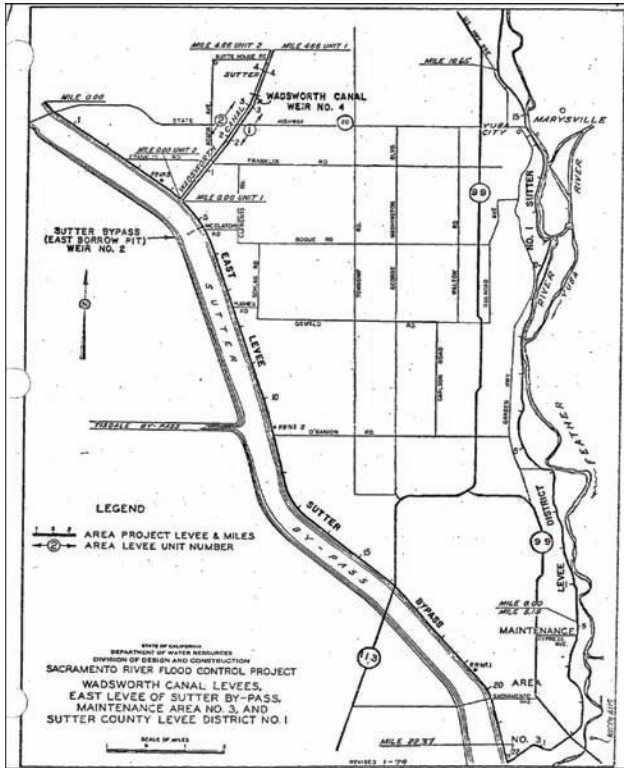
Wads-
worth

Sutter County

Wadsworth Canal - Sutter Yard

Sutter Maintenance Yard (Wadsworth Canal)

Location:



Wadsworth

Contact Information:

Karen Hull
 Utility Craftworker Superintendent
 P.O. Box 40
 Sutter CA 95982

Business Phone: (530) 751-8361

Levee Information:

Short Name	Local Maintaining Agency/Levee Unit	Unit Code	Bank	Length (miles)
ST0010	Sutter Maintenance Yard (Wadsworth Canal)			
	Unit No. 01 Wadsworth Canal	U01	LB	4.66
	Unit No. 02 Wadsworth Canal	U02	RB	4.66

SACRAMENTO SYSTEM: SUTTER YARD

Maintenance Area No. 1 Sutter Yard

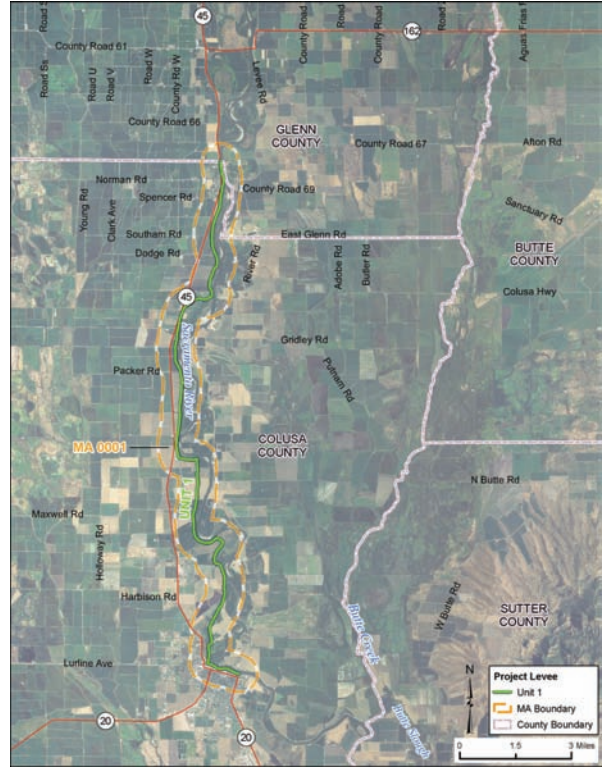
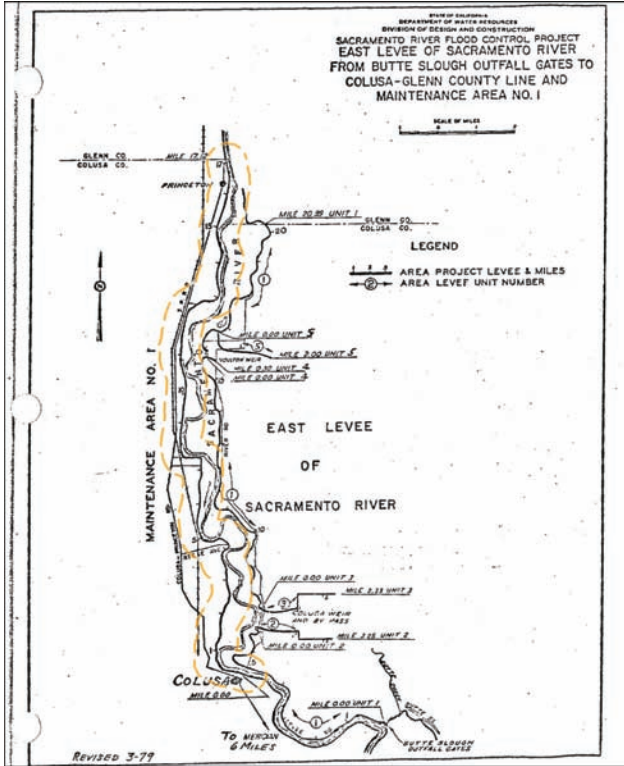
MA 1

Colusa County

Maintenance Area No. 1 - Sutter Yard

Sutter Maintenance Yard (Maintenance Area 0001)

Location:



MA 1

Contact Information:

Karen Hull
 Utility Craftworker Superintendent
 P.O. Box 40
 Sutter CA 95982

Business Phone: (530) 751-8361

Levee Information:

Short Name	Local Maintaining Agency/Levee Unit	Unit Code	Bank	Length (miles)
MA0001	Sutter Maintenance Yard (Maintenance Area 0001) Unit No. 01 Sacramento River	U01	RB	17.12

Sutter Maintenance Yard (Maintenance Area 0001)

USACE Operation and Maintenance Manual Information:

Title

West Levee of Sacramento River From North End of Princeton Warehouse to Colusa Bridge

Unit No.

Sacramento River 137

Protection Provided:

The levee of Unit No. 137 provides direct protection to the towns of Princeton and Colusa and adjacent agricultural land against flood waters of the Sacramento River and is an essential feature of the Sacramento River Flood-Control Project.

MA 1

SACRAMENTO SYSTEM: SUTTER YARD

Maintenance Area
No. 3
Sutter Yard

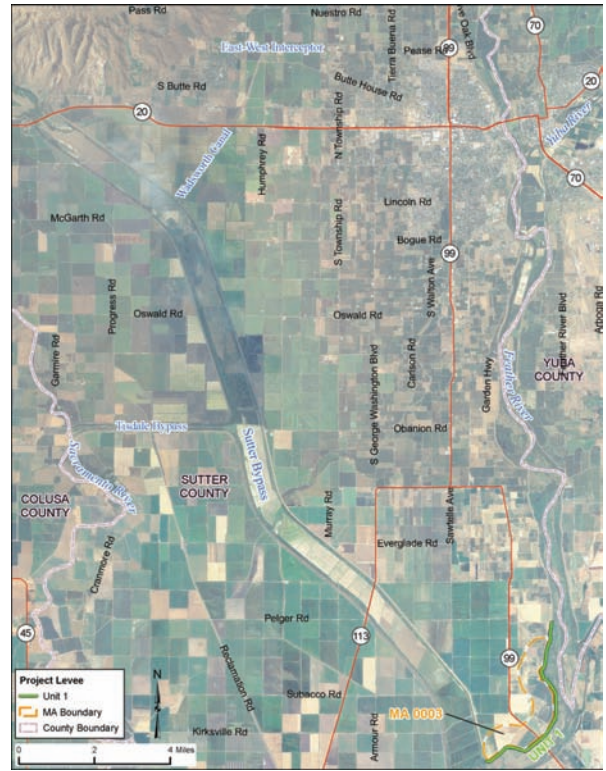
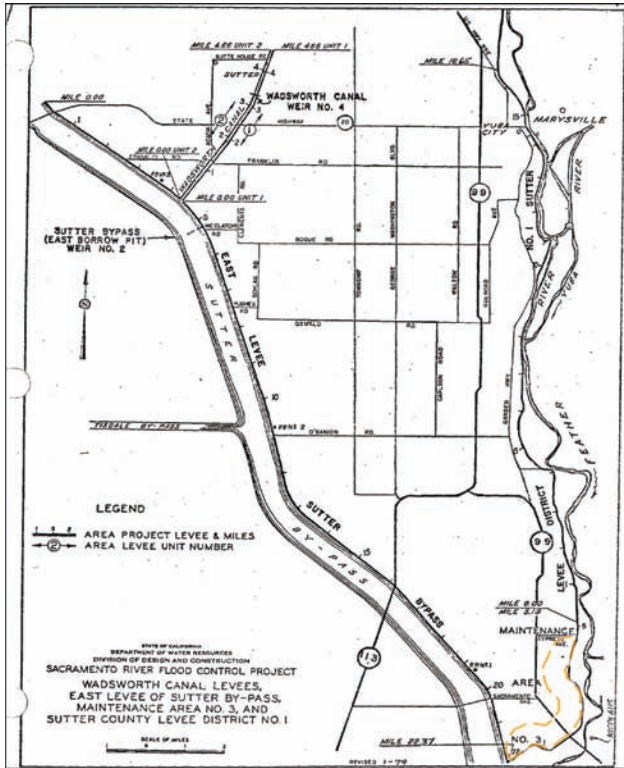
MA 3

Sutter County

Maintenance Area No. 3 - Sutter Yard

Sutter Maintenance Yard (Maintenance Area 0003)

Location:



MA 3

Contact Information:

Karen Hull
 Utility Craftworker Superintendent
 P.O. Box 40
 Sutter CA 95982

Business Phone: (530) 751-8361

Levee Information:

Short Name	Local Maintaining Agency/Levee Unit	Unit Code	Bank	Length (miles)
MA0003	Sutter Maintenance Yard (Maintenance Area 0003)			
	Unit No. 01 Feather River	U01	RB	5.19

Sutter Maintenance Yard (Maintenance Area 0003)

USACE Operation and Maintenance Manual Information:

Title

Supplement To Standard Operation and Maintenance Manual, Sacramento River Flood Control Project No. 143, West Levee of Feather River From North Boundary of Recl. Dist. No. 823 to East Levee of Sutter By-Pass

Unit No.

Sacramento River 143

Protection Provided:

Provides protection to adjacent agricultural lands against flood waters of the Feather River.

MA 3

SACRAMENTO SYSTEM: SUTTER YARD

Maintenance Area
No. 5
Sutter Yard

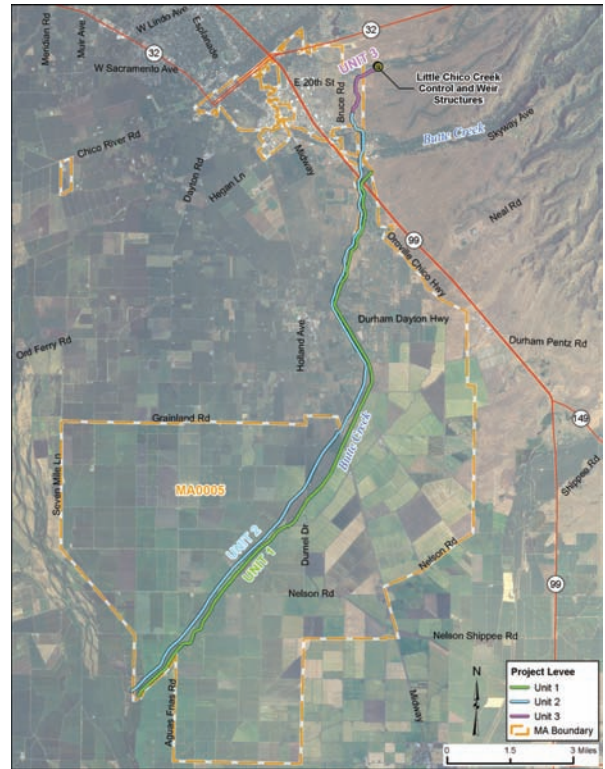
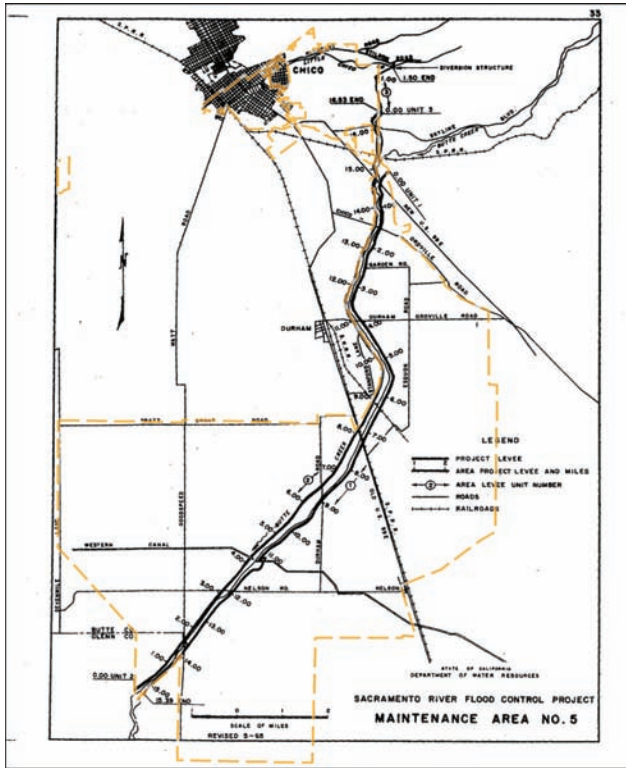
Glenn County
Butte County

MA 5

Maintenance Area No. 5 - Sutter Yard

Sutter Maintenance Yard (Maintenance Area 0005)

Location:



MA 5

Contact Information:

Karen Hull
 Utility Craftworker Superintendent
 P.O. Box 40
 Sutter CA 95982

Business Phone: (530) 751-8361

Levee Information:

Short Name	Local Maintaining Agency/Levee Unit	Unit Code	Bank	Length (miles)
MA0005	Sutter Maintenance Yard (Maintenance Area 0005)			
	Unit No. 01 Butte Creek 1	U01	LB	15.29
	Unit No. 02 Butte Creek 1	U02	RB	16.53
	Unit No. 03 Little Chico Creek Diversion 1	U03	LB	1.50

Sutter Maintenance Yard (Maintenance Area 0005)

USACE Operation and Maintenance Manual Information:

Title

Upper Butte Creek- Part No. 1 from Highway No. 99E Downstream 8.7 Miles

Unit No.

Sacramento River 515

Protection Provided:

The project work was designed to protect the town of Durham and adjacent agricultural lands from flood overflow.

Title

Upper Butte Creek- Part No. 2 from Little Chico Creek Diversion Structure Downstream 9.3 Miles

Unit No.

Sacramento River 516

Protection Provided:

The project will afford flood protection to the city of Chico from flood flows in Little Chico Creek. It will also protect from flood flows in Butte Creek the town of Durham, 45,000 acres of adjacent agricultural lands, related buildings, and homes, US Highway No. 99E, several county highways and three railroads.

MA 5

SACRAMENTO SYSTEM: SUTTER YARD

Maintenance Area
No. 7
Sutter Yard

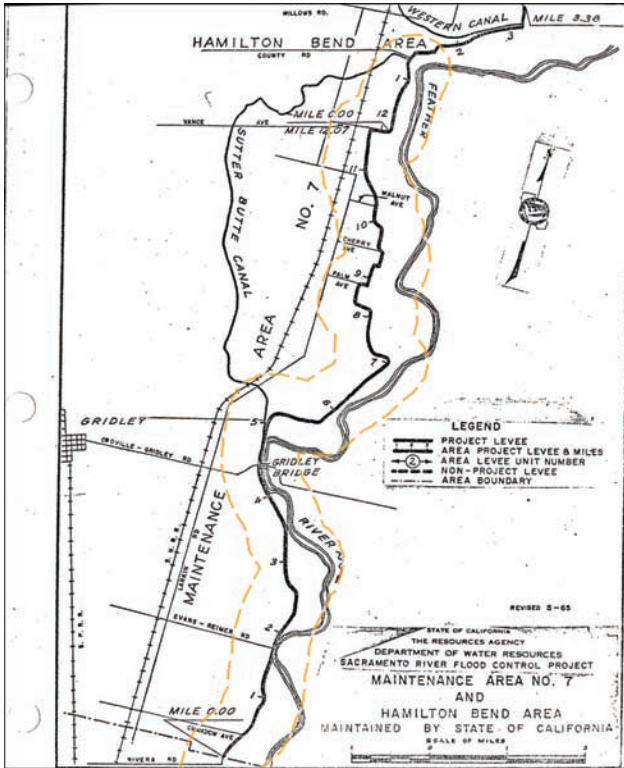
Butte County

MA 7

Maintenance Area No. 7 - Sutter Yard

Sutter Maintenance Yard (Maintenance Area 0007)

Location:



MA 7

Contact Information:

Karen Hull
 Utility Craftworker Superintendent
 P.O. Box 40
 Sutter CA 95982

Business Phone: (530) 751-8361

Levee Information:

Short Name	Local Maintaining Agency/Levee Unit	Unit Code	Bank	Length (miles)
MA0007	Sutter Maintenance Yard (Maintenance Area 0007)			
	Unit No. 01 Feather River	U01	RB	12.07

Sutter Maintenance Yard (Maintenance Area 0007)

USACE Operation and Maintenance Manual Information:

Title

Unit 152 West Levee of Feather River From North Boundary of Reclamation District No. 777 To The Western Canal Intake (Levee Of Drainage District No.1)

Unit No.

Sacramento River 152

Protection Provided:

The levee of this unit provides direct protection to adjacent agricultural lands and the towns of Gridley and Live Oak against flood waters of the Feather River.

SACRAMENTO SYSTEM: SUTTER YARD

Maintenance Area No. 12 Sutter Yard

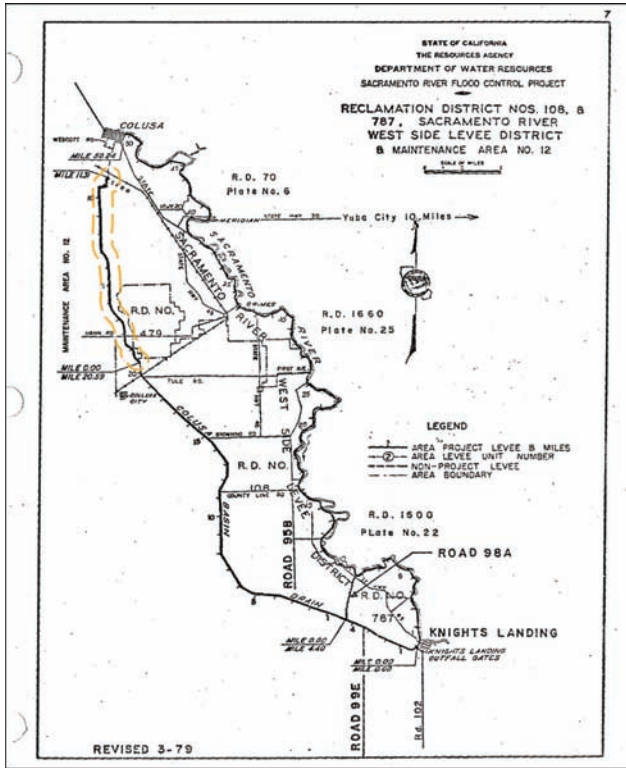
Colusa County

MA 12

Maintenance Area No. 12 - Sutter Yard

Sutter Maintenance Yard (Maintenance Area 0012)

Location:



MA 12

Contact Information:

Karen Hull
 Utility Craftworker Superintendent
 P.O. Box 40
 Sutter CA 95982

Business Phone: (530) 751-8361

Levee Information:

Short Name	Local Maintaining Agency/Levee Unit	Unit Code	Bank	Length (miles)
MA0012	Sutter Maintenance Yard (Maintenance Area 0012) Unit No. 01 Colusa Drain	U01	LB	11.31

Sutter Maintenance Yard (Maintenance Area 0012)

USACE Operation and Maintenance Manual Information:

Title

Back Levees of Reclamation District No. 108

Unit No.

Sacramento River 132

Protection Provided:

Provides direct protection to about 100,000 acres of adjacent developed agricultural lands against flood waters in the Colusa Basin. There are only a few scattered buildings and residences in the area protected.

SACRAMENTO SYSTEM: SUTTER YARD

Maintenance Area No. 13 Sutter Yard

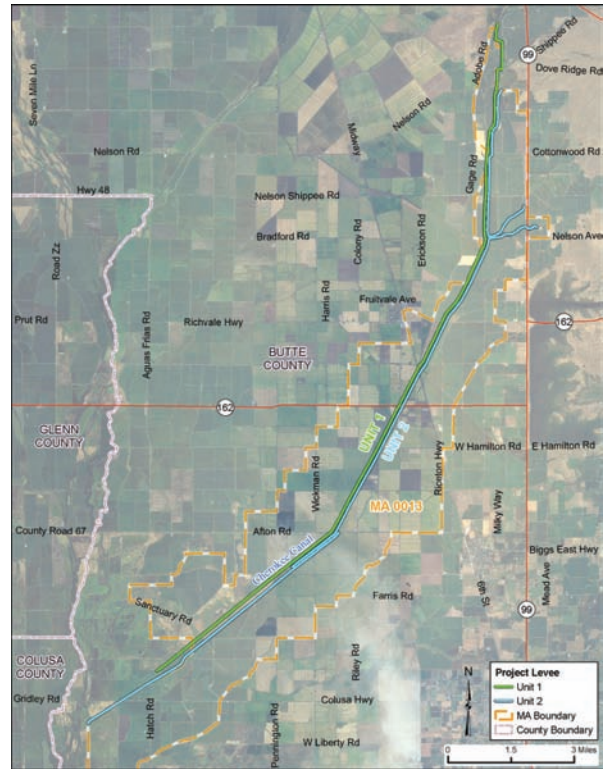
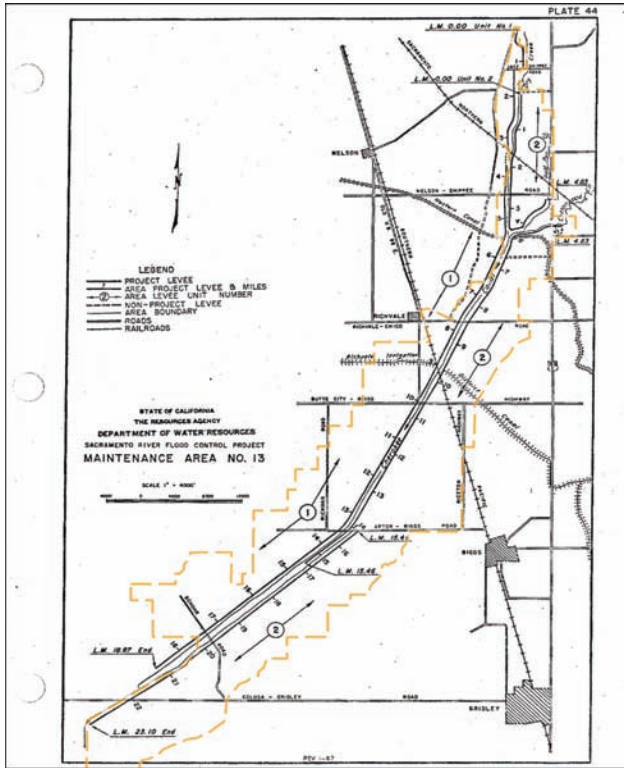
Butte County

MA 13

Maintenance Area No. 13 - Sutter Yard

Sutter Maintenance Yard (Maintenance Area 0013)

Location:



MA 13

Contact Information:

Karen Hull
 Utility Craftworker Superintendent
 P.O. Box 40
 Sutter CA 95982

Business Phone: (530) 751-8361

Levee Information:

Short Name	Local Maintaining Agency/Levee Unit	Unit Code	Bank	Length (miles)
MA0013	Sutter Maintenance Yard (Maintenance Area 0013)			
	Unit No. 01 Cherokee Canal	U01	RB	18.87
	Unit No. 02 Cherokee Canal	U02	LB	23.10

Sutter Maintenance Yard (Maintenance Area 0013)

USACE Operation and Maintenance Manual Information:

Title

Cherokee Canal From Lower Butte Basin To High Ground

Unit No.

Sacramento River 519

Protection Provided:

The project provides flood protection to about 35,000 acres of adjacent agricultural lands, related buildings and homes, several highways, two railroads, and several irrigation canals across the flood plain that are subject to interruption in service as well as physical damage.

SACRAMENTO SYSTEM: SUTTER YARD

Maintenance Area
No. 16
Sutter Yard

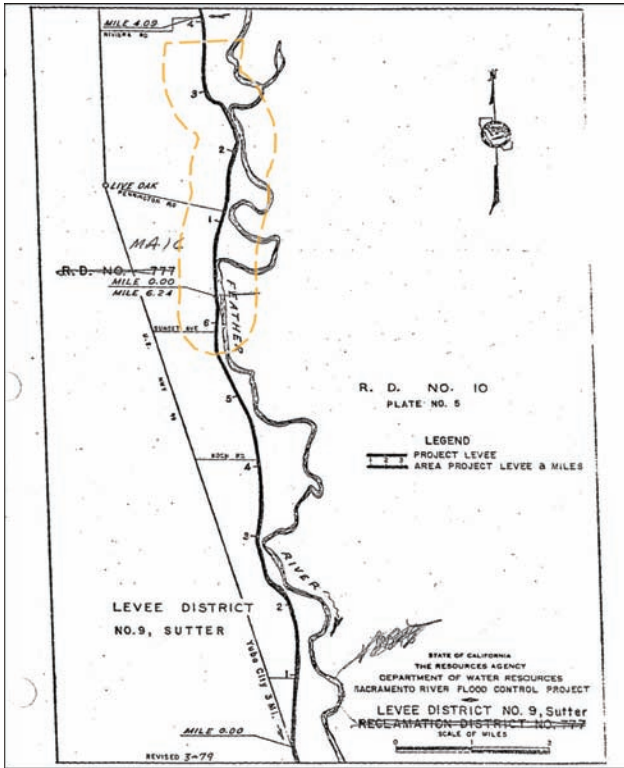
Sutter County

MA 16

Maintenance Area No. 16 - Sutter Yard

Sutter Maintenance Yard (Maintenance Area 0016)

Location:



Contact Information:

Karen Hull
 Utility Craftworker Superintendent
 P.O. Box 40
 Sutter CA 95982

Business Phone: (530) 751-8361

Levee Information:

Short Name	Local Maintaining Agency/Levee Unit	Unit Code	Bank	Length (miles)
MA0016	Sutter Maintenance Yard (Maintenance Area 0016) Unit No. 01 Feather River	U01	RB	4.09

MA 16

Maintenance Area No. 16 - Sutter Yard

Sutter Maintenance Yard (Maintenance Area 0016)

USACE Operation and Maintenance Manual Information:

Title

Supplement To Standard Operation and Maintenance Manual, Sacramento River Flood Control Project Unit No. 148 West Levee of the Feather River From North Boundary of Reclamation District No. 777 to North Boundary of Levee District No. 1.

Unit No.

Sacramento River 148

Protection Provided:

The levee of this unit provides direct protection to the towns of Gridley, Live Oak and Yuba City, adjacent agricultural lands and against flood waters of the Feather River.

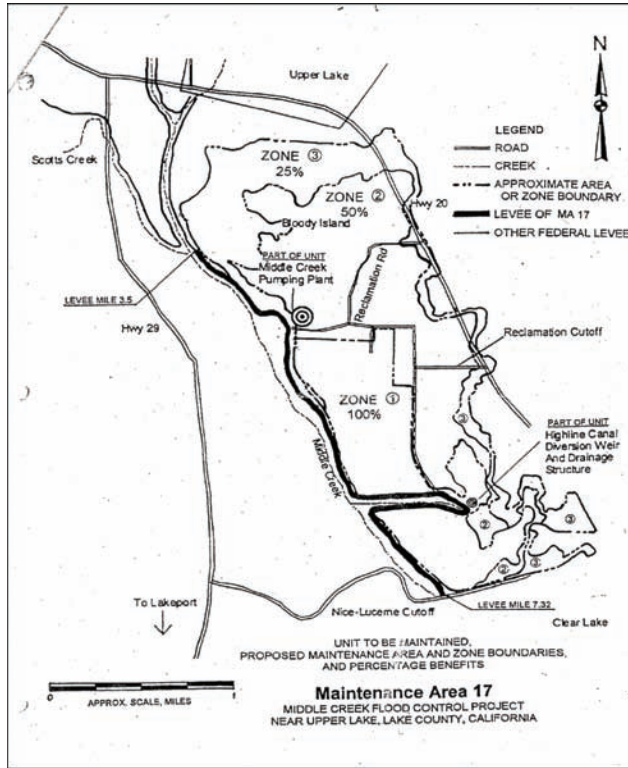
SACRAMENTO SYSTEM: SUTTER YARD

Maintenance Area
No. 17
Sutter Yard

Lake County

Sutter Maintenance Yard (Maintenance Area 0017)

Location:



Contact Information:

Karen Hull
 Utility Craftworker Superintendent
 P.O. Box 40
 Sutter CA 95982

Business Phone: (530) 751-8361

Levee Information:

Short Name	Local Maintaining Agency/Levee Unit	Unit Code	Bank	Length (miles)
MA0017	Sutter Maintenance Yard (Maintenance Area 0017)			
	Unit No. 01 Lake County Sutter Maintenance Yard - Middle Creek	U01	LB	3.90

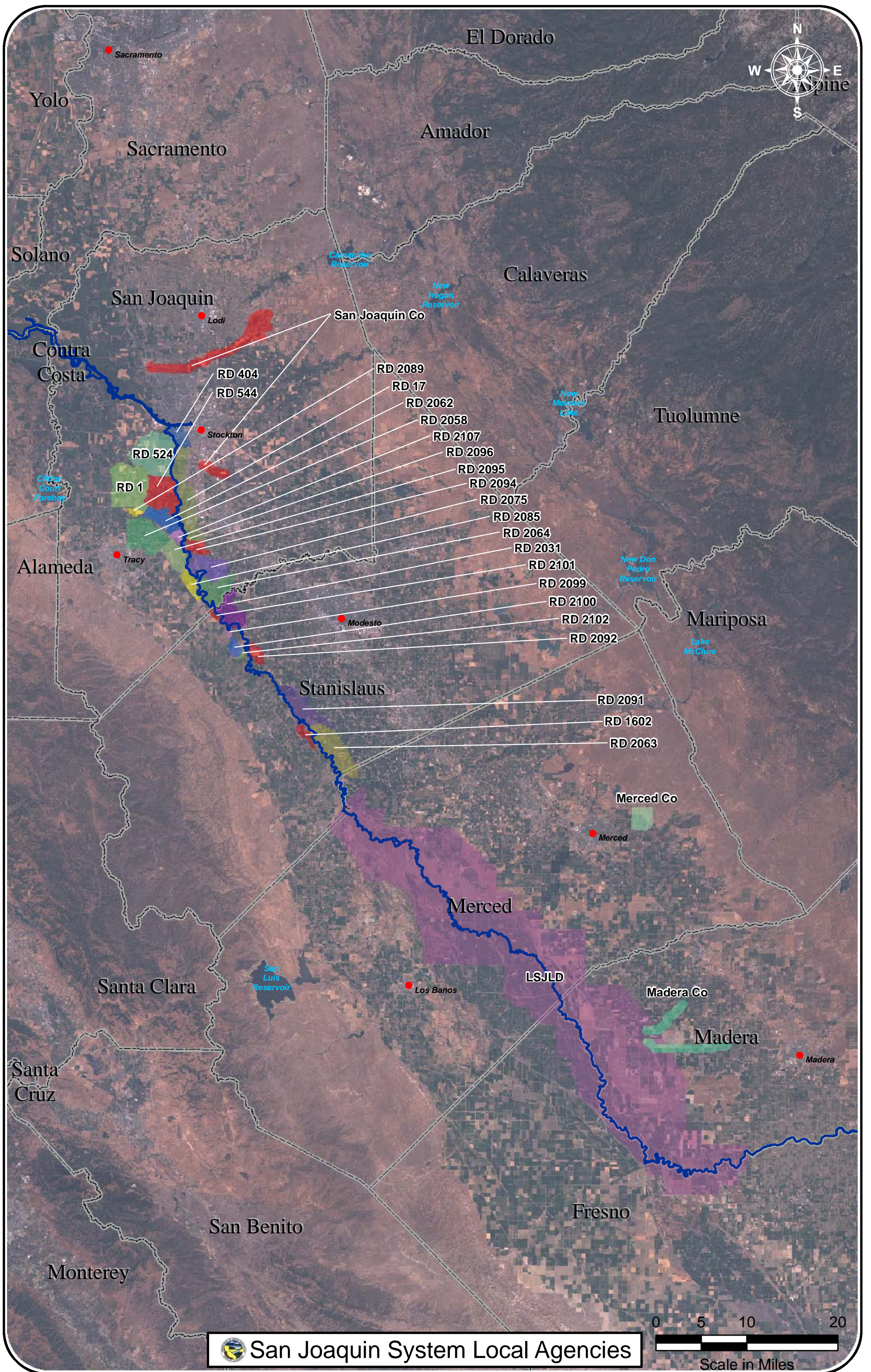
San Joaquin River Individual Agency Summary Reports

A total of 29 Local Agencies and 29 local reporting Areas for Project Levees are included in the San Joaquin River Flood Control System. DWR received 20 reports from Local Agencies. Appendix B includes an index to San Joaquin River System Local Agencies, a map to show the locations of each reporting area, and individual local agency reports. Appendix B includes:

- San Joaquin River System Local Agency Index
- San Joaquin River System Map
- Individual Local Area Summary Reports, San Joaquin River System

San Joaquin System Local Agencies

Local Maintaining Agency	County	Short Name	Tab Name
NAMED AREAS			
Lower San Joaquin Levee District	Merced	NA0010	LSJLD
Madera County Flood Control & Water Conservation Agency	Madera	NA0011	Madera Co
Merced County Stream Group	Merced	NA0013	Merced Co
San Joaquin County Flood Control District	San Joaquin	NA0017	San Joaquin Co
Turlock Irrigation District - Gomes Lake	Stanislaus	NA0023	TID
RECLAMATION DISTRICTS			
Reclamation District No. 1 (Union Island)	San Joaquin	RD0001	RD 1 SJR
Reclamation District No. 17 (Mossdale)	San Joaquin	RD0017	RD 17
Reclamation District No. 404 (Boggs)	San Joaquin	RD0404	RD 404
Reclamation District No. 524 (Middle Roberts Island)	San Joaquin	RD0524	RD 524
Reclamation District No. 544 (Upper Roberts Island)	San Joaquin	RD0544	RD 544
Reclamation District No. 1602 (Del Puerto)	San Joaquin	RD1602	RD 1602
Reclamation District No. 2031 (Elliot)	Stanislaus	RD2031	RD 2031
Reclamation District No. 2058 (Pescadaro)	San Joaquin	RD2058	RD 2058
Reclamation District No. 2062 (Stewart)	San Joaquin	RD2062	RD 2062
Reclamation District No. 2063 (Crows Landing)	Stanislaus	RD2063	RD 2063
Reclamation District No. 2064 (River Junction)	San Joaquin	RD2064	RD 2064
Reclamation District No. 2075 (McMullin)	San Joaquin	RD2075	RD 2075
Reclamation District No. 2085 (Kasson)	San Joaquin	RD2085	RD 2085
Reclamation District No. 2089 (Stark)	San Joaquin	RD2089	RD 2089
Reclamation District No. 2091 (Chase)	Stanislaus	RD2091	RD 2091
Reclamation District No. 2092 (Dos Rios)	Stanislaus	RD2092	RD 2092
Reclamation District No. 2094 (Wathal)	San Joaquin	RD2094	RD 2094
Reclamation District No. 2095 (Paradise Cut)	San Joaquin	RD2095	RD 2095
Reclamation District No. 2096 (Wetherbee Lake)	San Joaquin	RD2096	RD 2096
Reclamation District No. 2099 (El Solyo Ranch)	Stanislaus	RD2099	RD 2099
Reclamation District No. 2100 (White Lake Ranch)	Stanislaus	RD2100	RD 2100
Reclamation District No. 2101 (Blewett)	Stanislaus	RD2101	RD 2101
Reclamation District No. 2102 (Lara Ranch)	Stanislaus	RD2102	RD 2102
Reclamation District No. 2107 (Mossdale)	San Joaquin	RD2107	RD 2107



SAN JOAQUIN SYSTEM: NAMED AREAS

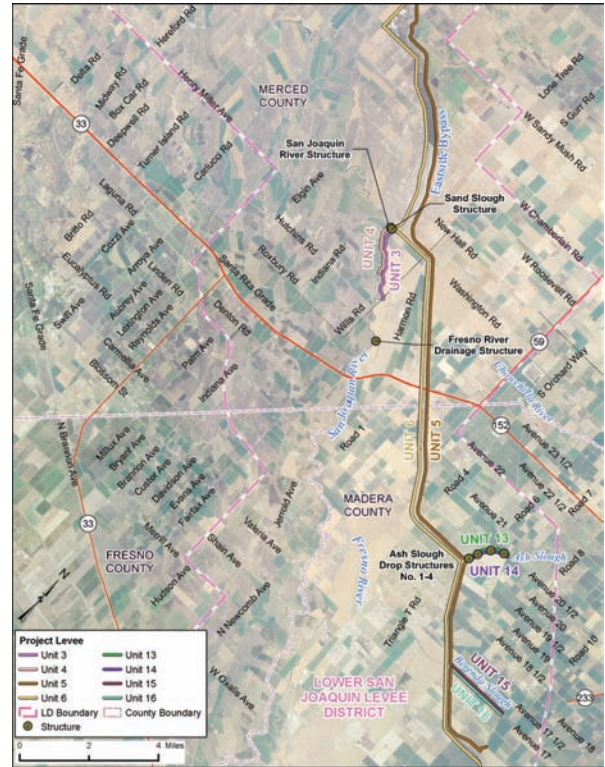
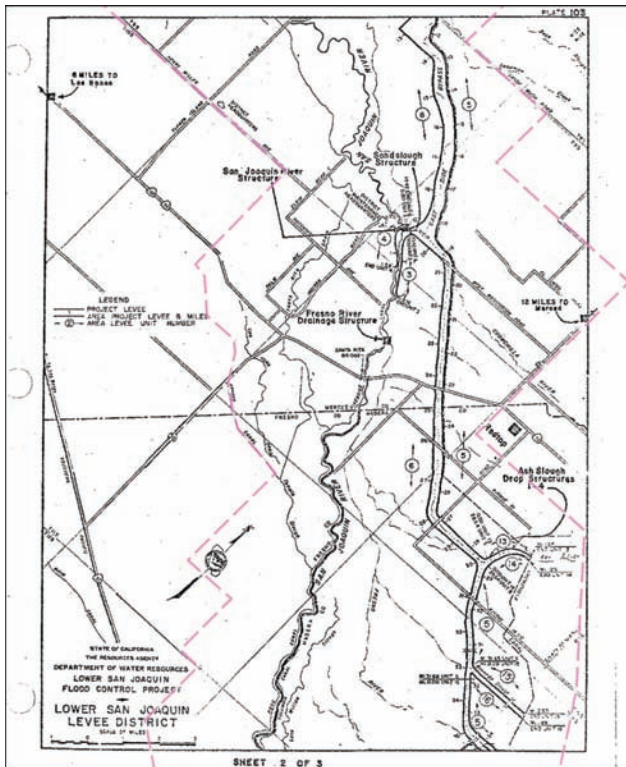
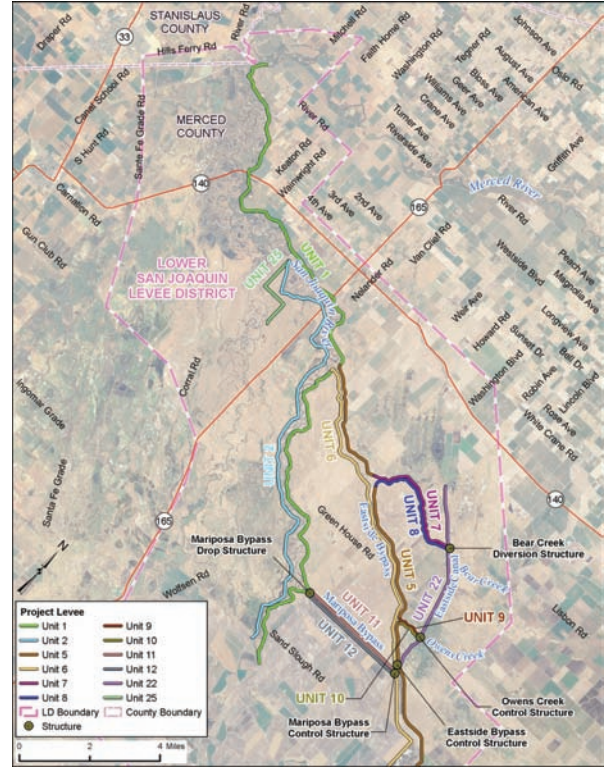
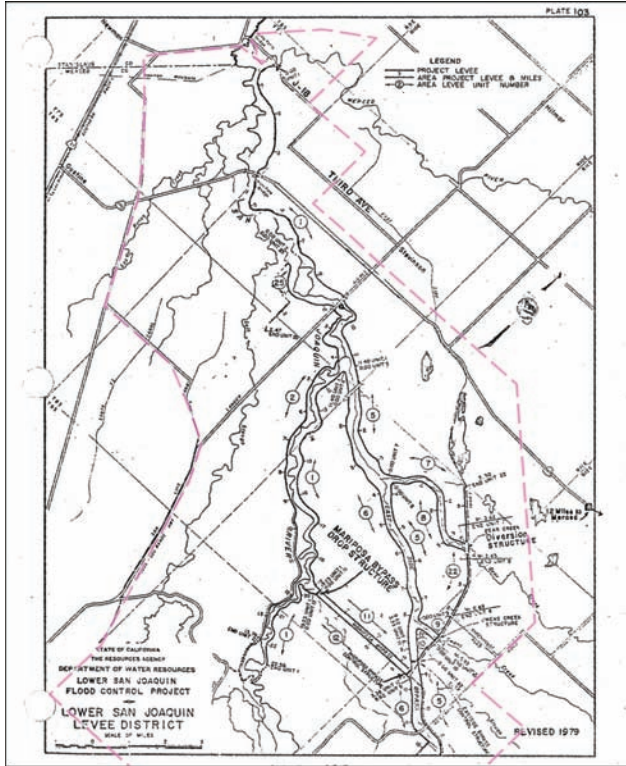
Lower San Joaquin
Levee District

LSJLD

Merced County
Madera County
Fresno County
Stanislaus County

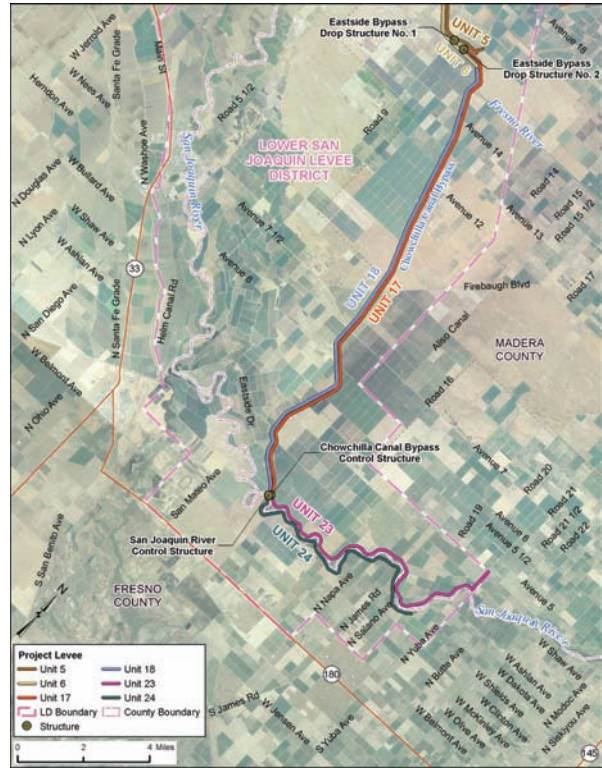
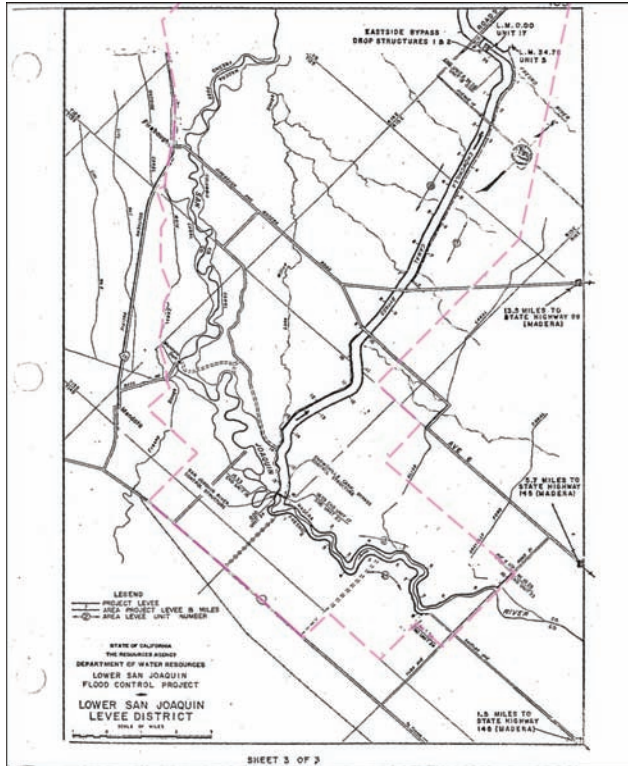
Lower San Joaquin Levee District

Location:



Lower San Joaquin Levee District

Location:



Contact Information:

Lloyd Roduner
 Chairman
 11704 West Henry Miller Av
 Dos Palos CA 93620

Business Phone: (209) 387-4545

Levee Information:

Short Name	Local Maintaining Agency/Levee Unit	Unit Code	Bank	Length (miles)
NA0010	Lower San Joaquin Levee District			
	Unit No. 01 San Joaquin River	U01	RB	22.56
	Unit No. 02A San Joaquin River	U02A	LB	13.79
	Unit No. 02B San Joaquin River	U02B	LB	5.92
	Unit No. 03 San Joaquin River	U03	RB	2.16
	Unit No. 04 San Joaquin River	U04	LB	1.58
	Unit No. 05 East Side Bypass	U05	RB	34.75

Lower San Joaquin Levee District

Levee Information:

Short Name	Local Maintaining Agency/Levee Unit	Unit Code	Bank	Length (miles)
NA0010	Lower San Joaquin Levee District			
	Unit No. 06 East Side Bypass	U06	LB	36.38
	Unit No. 07 Bear Creek Bypass	U07	RB	3.62
	Unit No. 08 Bear Creek Bypass	U08	LB	3.63
	Unit No. 09 Owens Creek Bypass	U09	RB	0.88
	Unit No. 10 Owens Creek Bypass	U10	LB	0.82
	Unit No. 11 Mariposa Bypass	U11	RB	3.31
	Unit No. 12 Mariposa Bypass	U12	LB	3.33
	Unit No. 13 Ash Slough	U13	RB	1.28
	Unit No. 14 Ash Slough	U14	LB	1.28
	Unit No. 15 Berenda Slough	U15	RB	2.03
	Unit No. 16 Berenda Slough	U16	LB	1.98
	Unit No. 17 Chowchilla Canal Bypass	U17	RB	16.09
	Unit No. 17B Chowchilla Canal Bypass (LM 2.50 to 8.35)	U17B	RB	5.85
	Unit No. 18 Chowchilla Canal Bypass	U18	LB	15.33
	Unit No. 22A East Side Canal	U22A	LB	5.50
	Unit No. 23 San Joaquin River	U23	RB	10.25
	Unit No. 24 San Joaquin River	U24	LB	8.34
	Unit No. 25 Salt Slough	U25	RB	2.47

LSJLD

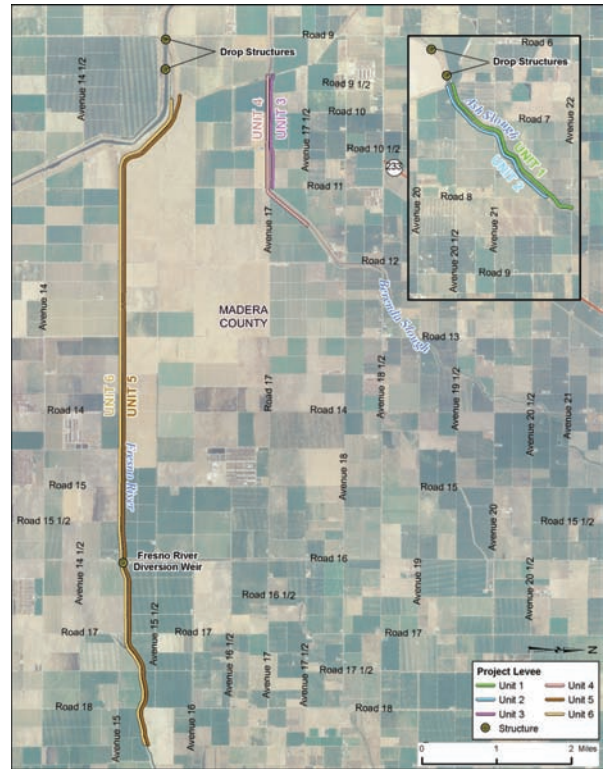
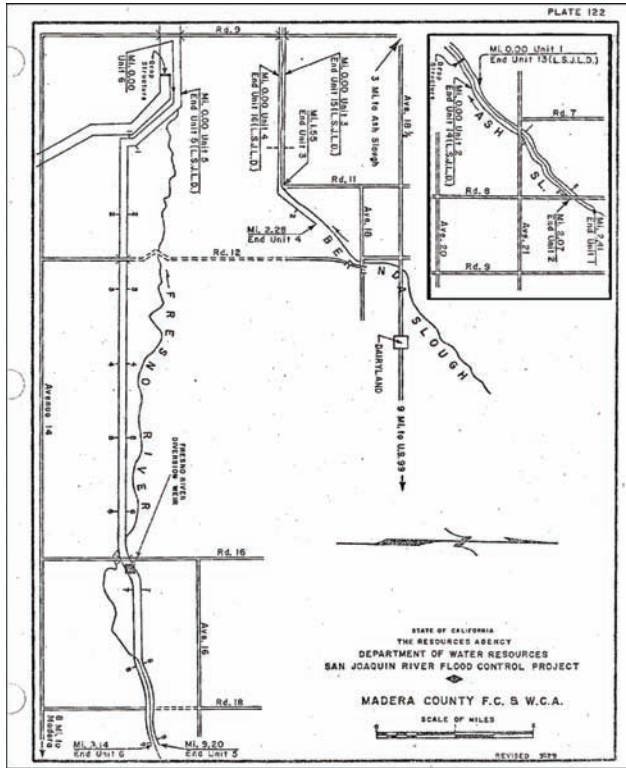
SAN JOAQUIN SYSTEM: NAMED AREAS

Madera County Flood Control & Water Conservation Agency

Madera County

Madera County FCWCA

Location:



Contact Information:

Greg Farley
 Engineer
 2037 W Cleveland Avenue
 Madera CA 93637

Business Phone: (559) 675-7817

Levee Information:

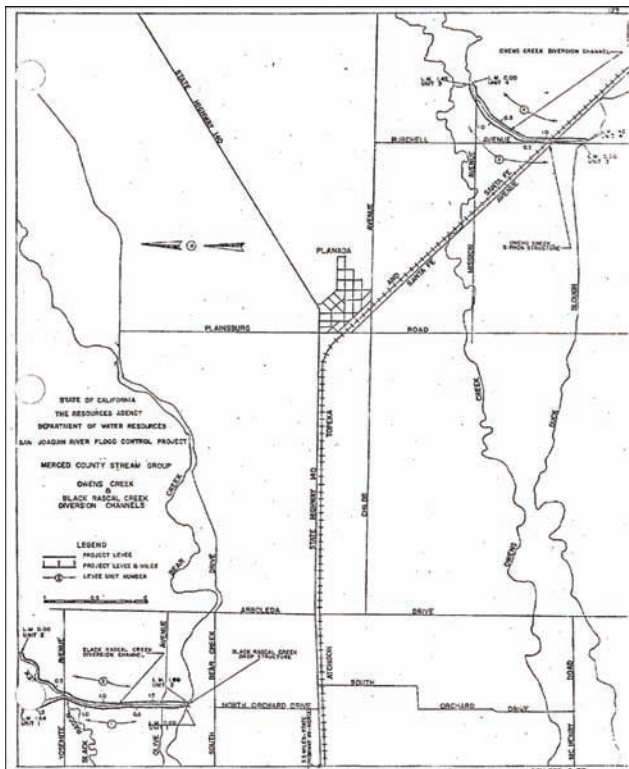
Short Name	Local Maintaining Agency/Levee Unit	Unit Code	Bank	Length (miles)
NA0011	Madera County FCWCA			
	Unit No. 01 Ash Slough	U01	RB	2.41
	Unit No. 02 Ash Slough	U02	LB	2.07
	Unit No. 03 Berenda Slough	U03	RB	1.55
	Unit No. 04 Berenda Slough	U04	LB	2.28
	Unit No. 05 Fresno River	U05	RB	9.20
	Unit No. 06 Fresno River	U06	LB	9.14

Merced County Stream Group

Merced County

Merced County Stream Group

Location:



Contact Information:

Paul Fillebrown
 Director
 715 Martin Luther King Jr. Way
 Merced CA 95341

Business Phone: (209) 385-7602

Levee Information:

Short Name	Local Maintaining Agency/Levee Unit	Unit Code	Bank	Length (miles)
NA0013	Merced County Stream Group			
	Unit No. 01 Black Rascal Diversion	U01	RB	1.64
	Unit No. 02 Black Rascal Diversion	U02	LB	1.88
	Unit No. 03 Owens Creek Diversion	U03	RB	1.44
	Unit No. 04 Owens Creek Diversion	U04	LB	1.44

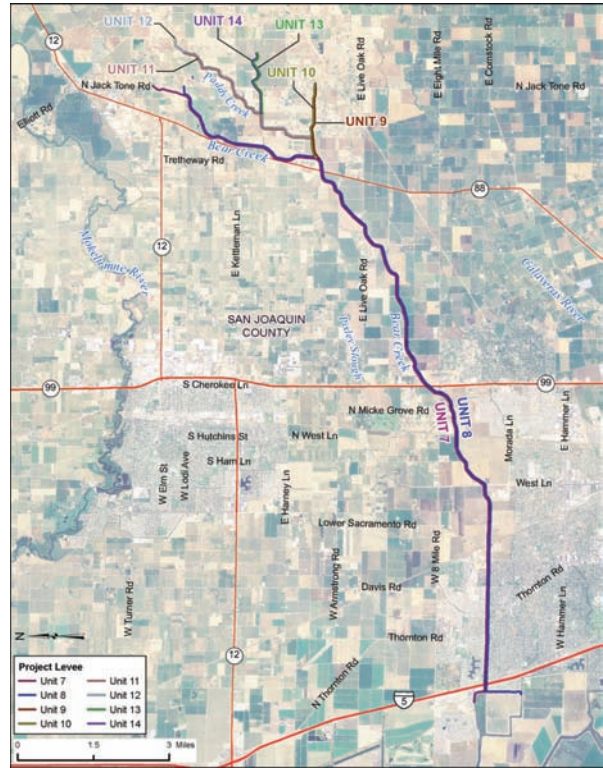
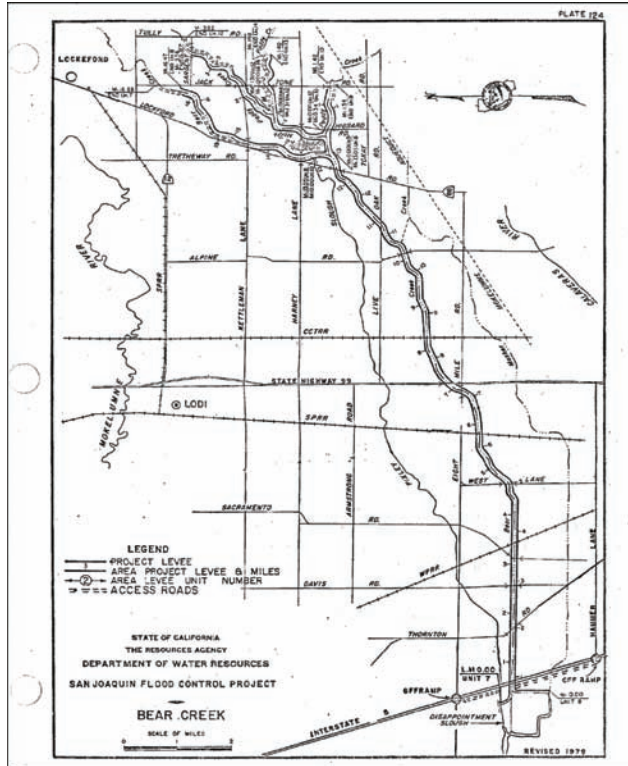
SAN JOAQUIN SYSTEM: NAMED AREAS

San Joaquin County Flood Control and Water Conservation District

San Joaquin County

San Joaquin County Flood Control and Water Conservation District

Location:



Contact Information:

Mark Connelly
 Engineer
 P.O. Box 1810
 Stockton CA 95201

Business Phone: (209) 953-7617

Levee Information:

Short Name	Local Maintaining Agency/Levee Unit	Unit Code	Bank	Length (miles)
NA0017	San Joaquin County Flood Control and Water Conservation District			
	Unit No. 01 Littlejohn Creek	U01	LB	2.87
	Unit No. 06 SPRR Drain	U06	LB	0.50
	Unit No. 07 Bear Creek	U07	RB	16.69
	Unit No. 08 Bear Creek	U08	LB	16.47
	Unit No. 09 Paddy Creek	U09	LB	1.54
	Unit No. 10 Paddy Creek	U10	RB	1.42

San Joaquin County Flood Control and Water Conservation District

Levee Information:

Short Name	Local Maintaining Agency/Levee Unit	Unit Code	Bank	Length (miles)
NA0017	San Joaquin County Flood Control and Water Conservation District			
	Unit No. 11 North Paddy Creek	U11	RB	3.56
	Unit No. 12 North Paddy Creek	U12	LB	3.53
	Unit No. 13 Middle Paddy Creek	U13	LB	1.40
	Unit No. 14 Middle Paddy Creek	U14	RB	1.40
	Unit No. 15 Mormon Slough	U15	RB	25.62
	Unit No. 16 Mormon Slough	U16	LB	24.00
	Unit No. 17 Potter Creek	U17	RB	0.86
	Unit No. 18 Potter Creek	U18	LB	0.89
	Unit No. 02 Littlejohn Creek	U02	RB	3.21

USACE Operation and Maintenance Manual Information:

Title

Levees around Reclamation District No 2062 and San Joaquin County Flood Control District Area No. 2

Unit No.

San Joaquin River 9

Protection Provided:

X Levees along the San Joaquin River, Old River and Paradise Cut provide direct protection to about 4,700 acres of agricultural land within RD. 2062 and the San Joaquin County Flood Control District-Area No. 2. The project design flood for the San Joaquin River is 37,000 cfs, Old River 19,000 cfs, and Paradise Cut 15,000 cfs.

San Joaquin County Flood Control and Water Conservation District

USACE Operation and Maintenance Manual Information:

Title

West Levee of Paradise Cut Reclamation District No. 2058 and San Joaquin County Flood Control District, Area No. 2

Unit No.

San Joaquin River 10

Protection Provided:

X Levees along Paradise Cut provide direct protection to adjacent agricultural land within RD 2058 and the San Joaquin County Flood District. The project design flood for Paradise Cut is 15,000 cfs.

SAN JOAQUIN SYSTEM: NAMED AREAS

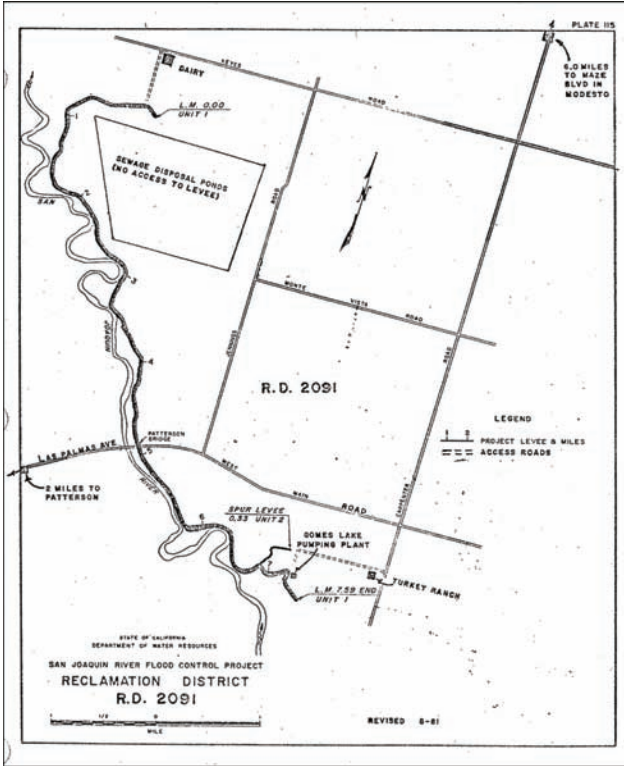
Turlock Irrigation District - Gomes Lake

Stanislaus County

TID

Turlock Irrigation District (Gomes Lake)

Location:



TID

Contact Information:

Larry Weis
 General Manager - CEO
 PO Box 949
 Turlock CA 95381

 Business Phone: (209) 883-8374

Levee Information:

Short Name	Local Maintaining Agency/Levee Unit	Unit Code	Bank	Length (miles)
NA0065	Turlock Irrigation District (Gomes Lake)			
	Unit No. 01 Gomes Lake Spur Levee (formerly RD 2091, Unit No. 02)	U01		0.30

SAN JOAQUIN SYSTEM: RECLAMATION DISTRICT

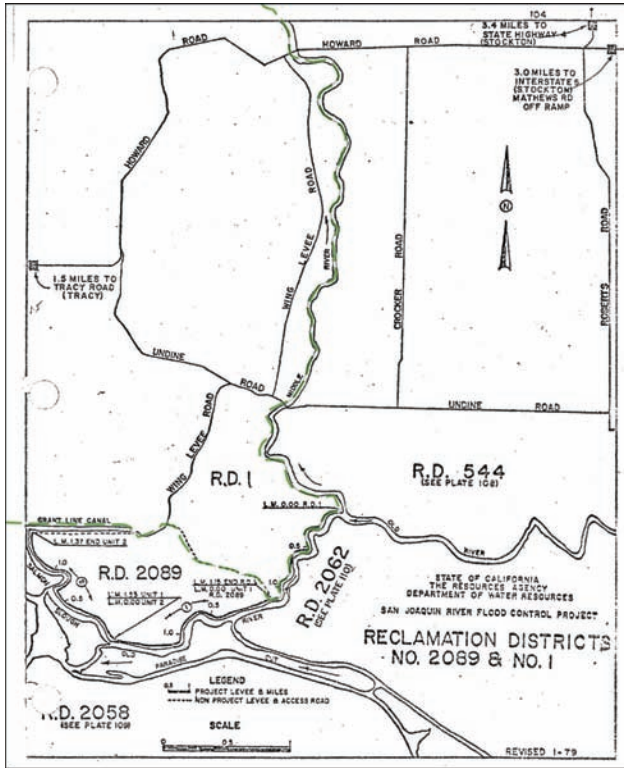
Reclamation District No. 1 (Union Island)

San Joaquin County

RD 1

Reclamation District No. 0001 (Union Island)

Location:



Contact Information:

RD 1

Bruno Marchini
 Chairman
 311 East Main Street Suite 504
 Stockton CA 95202

Business Phone: (209) 943-5551

Levee Information:

Short Name	Local Maintaining Agency/Levee Unit	Unit Code	Bank	Length (miles)
RD0001	Reclamation District No. 0001 (Union Island) Unit No. 01 Old River	U01	RB	1.15

Reclamation District No. 0001 (Union Island)

USACE Operation and Maintenance Manual Information:

Title

Right Banks of Old River and Salmon Slough Within RD. No 1 and RD. No 2089

Unit No.

San Joaquin River 8

Protection Provided:

X Levees along Old Rivers and Salmon Slough provide direct protection of adjacent agricultural lands within RD. No 1 and RD. No 2089. The project design flood for Old River below Middle River is 15,000 cfs and for Salmon Slough and Old River below Paradise Cut the flow is 30,000 cfs.

SAN JOAQUIN SYSTEM: RECLAMATION DISTRICT

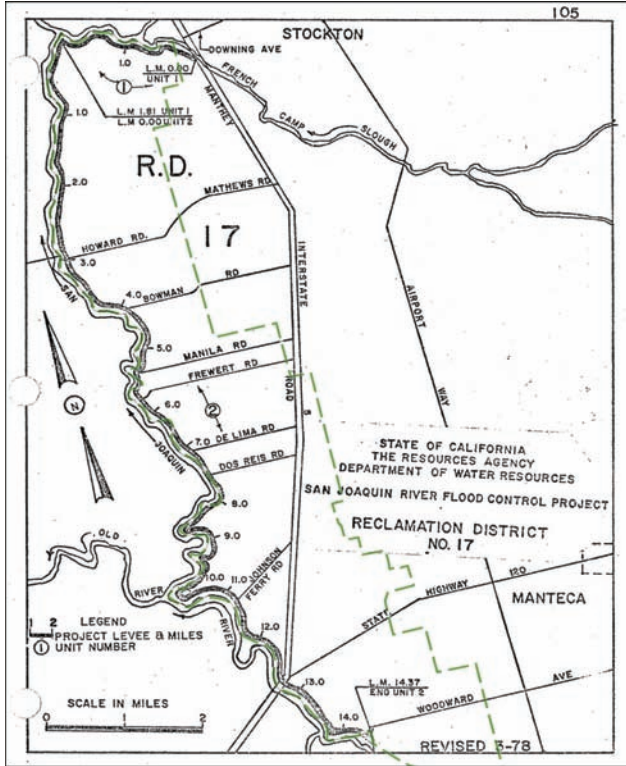
Reclamation District No. 17 (Mossdale)

San Joaquin County

RD 17

Reclamation District No. 0017 (Mosssdale)

Location:



Contact Information:

Henry Long
 President
 District Office
 P.O. 1461
 Stockton CA 95201

Business Phone: (209) 982-1356

RD 17

Levee Information:

Short Name	Local Maintaining Agency/Levee Unit	Unit Code	Bank	Length (miles)
RD0017	Reclamation District No. 0017 (Mosssdale)			
	Unit No. 01 French Camp Slough	U01	LB	1.79
	Unit No. 02 San Joaquin River	U02	RB	14.45

Reclamation District No. 0017 (Mossdale)

USACE Operation and Maintenance Manual Information:

Title

Supplement to Standard Operation and Maintenance Manual, Lower San Joaquin River and Tributaries Project, California, Unit No.2, Right Bank Levee of San Joaquin River and Left Bank of French Camp Slough within Reclamation District No. 17

Unit No.

San Joaquin River 2

Protection Provided:

Protection of adjacent 12,000 acres of agricultural, industrial, and residential lands within RD 17. Project design flood for SJR from French Camp Slough to Old River is 18,000 cfs and for SJR from Old River to Walthall Slough is 37,000 cfs. Project design flood for French Camp Slough is 3,000 cfs.

SAN JOAQUIN SYSTEM: RECLAMATION DISTRICT

Reclamation District No. 404 (Boggs)

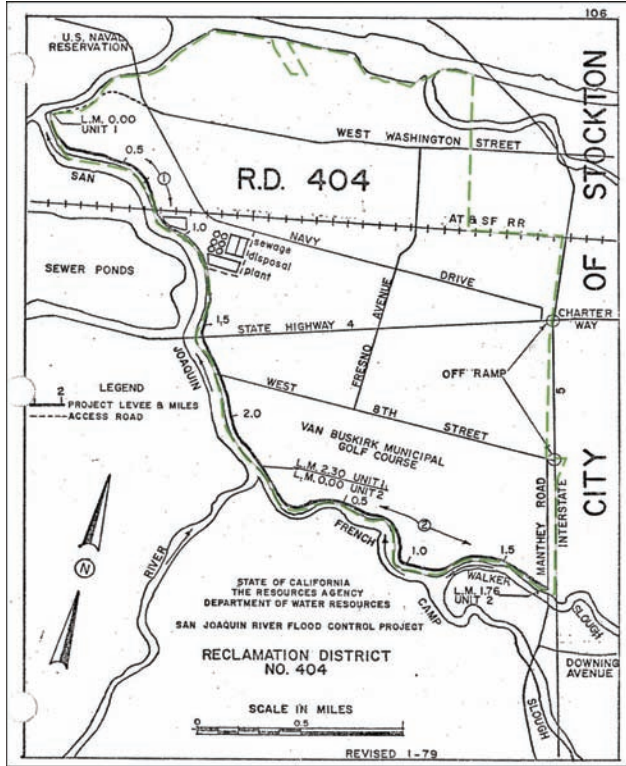
San Joaquin County

Reclamation District No. 404 (Boggs)

RD 404

Reclamation District No. 0404 (Boggs)

Location:



Contact Information:

Gary Gentry
 President
 P.O. Box 1461
 Stockton CA 95201

Business Phone: (209) 465-5883

RD 404

Levee Information:

Short Name	Local Maintaining Agency/Levee Unit	Unit Code	Bank	Length (miles)
RD0404	Reclamation District No. 0404 (Boggs)			
	Unit No. 01 San Joaquin River	U01	RB	2.36
	Unit No. 02 French Camp Slough	U02	RB	1.76

Reclamation District No. 0404 (Boggs)

USACE Operation and Maintenance Manual Information:

Title

Right Bank Levee of San Joaquin River and French Camp Slough within Reclamation District No. 404

Unit No.

San Joaquin River 1

Protection Provided:

X Levees along the right bank of the San Joaquin River and French Camp slough provide direct protection to about 2,000 acres of agricultural, industrial, and residential lands within RD 404. The project design flood for the San Joaquin River is 18,000 cfs and 2,000 cfs for French Camp Slough.

SAN JOAQUIN SYSTEM: RECLAMATION DISTRICT

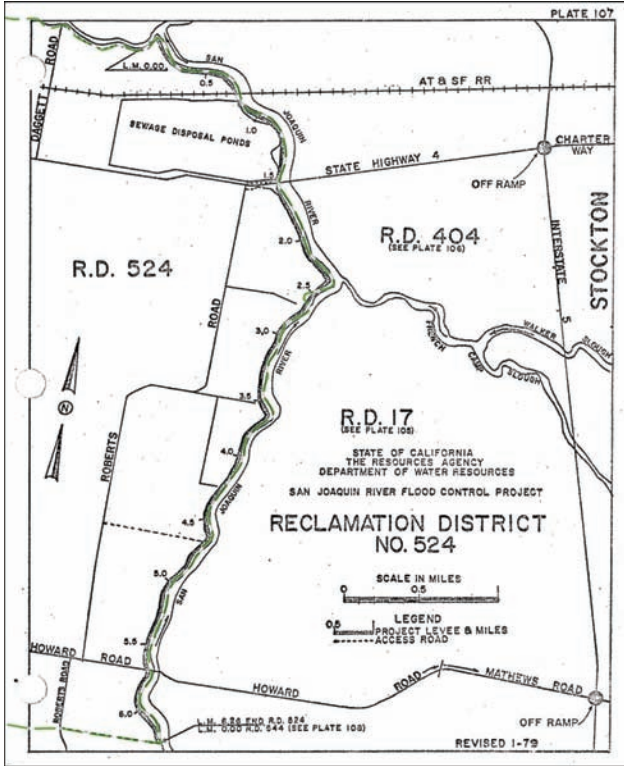
Reclamation District No. 524 (Middle Roberts Island)

San Joaquin County

RD 524

Reclamation District No. 0524 (Middle Roberts Island)

Location:



Contact Information:

Daniel Roza, Jr
 President
 6800 South Roberts Road
 Stockton CA 95206

RD 524

Business Phone: (209) 462-4906

Levee Information:

Short Name	Local Maintaining Agency/Levee Unit	Unit Code	Bank	Length (miles)
RD0524	Reclamation District No. 0524 (Middle Roberts Island)			
	Unit No. 01 San Joaquin River	U01	LB	6.26

Reclamation District No. 0524 (Middle Roberts Island)

USACE Operation and Maintenance Manual Information:

Title

Supplement to Standard Operation and Maintenance Manual, Lower San Joaquin River and Tributaries Project, California, Unit No.7, West Levee of San Joaquin River and North Levee of Old River, Reclamation Districts No. 524 and 544

Unit No.

San Joaquin River 7

Protection Provided:

Protection of adjacent agricultural land (Roberts Island). Project design flood for SJR is 18,000 cfs. Project design flood for Old River 19,000 cfs.

SAN JOAQUIN SYSTEM: RECLAMATION DISTRICT

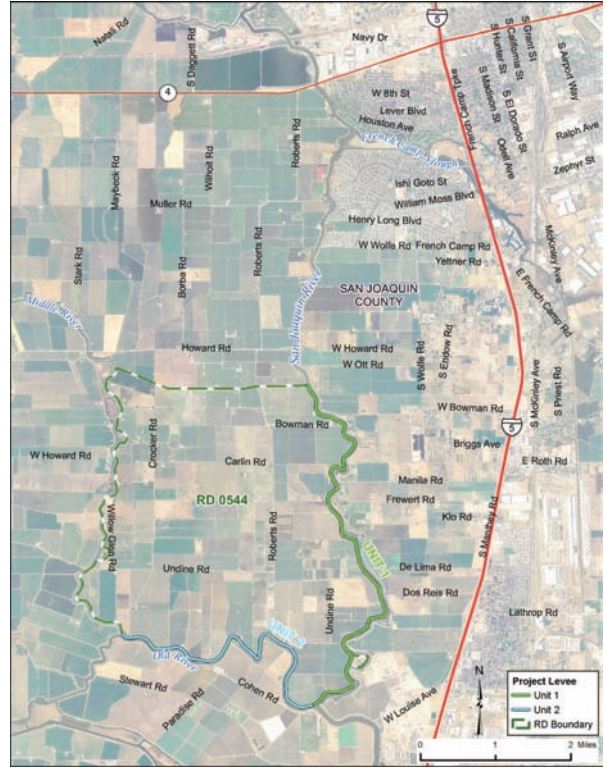
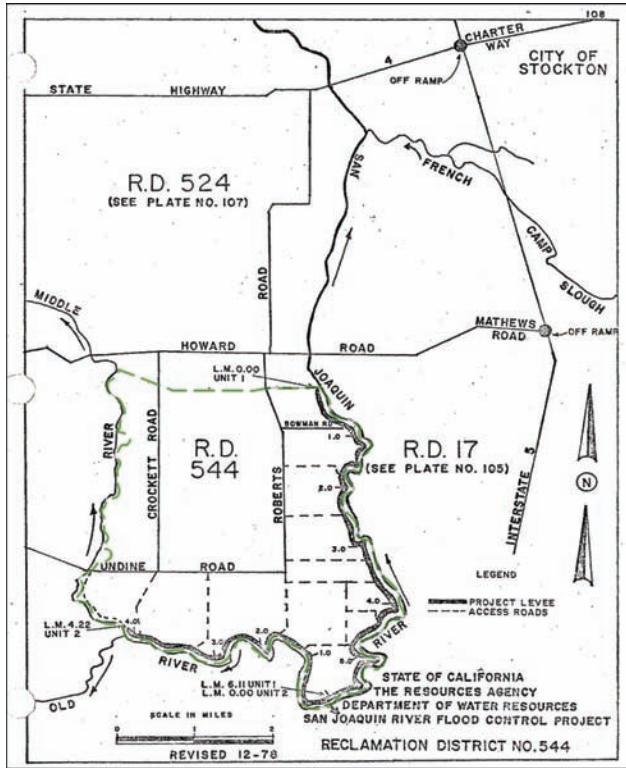
Reclamation District No. 544 (Upper Roberts Island)

San Joaquin County

RD 544

Reclamation District No. 0544 (Upper Roberts Island)

Location:



Contact Information:

Jerry Robinson
 Chairman
 311 East Main Street Suite 504
 Stockton CA 95202

Business Phone: (209) 943-5551

RD 544

Levee Information:

Short Name	Local Maintaining Agency/Levee Unit	Unit Code	Bank	Length (miles)
RD0544	Reclamation District No. 0544 (Upper Roberts Island)			
	Unit No. 01 San Joaquin River	U01	LB	6.11
	Unit No. 02 Old River	U02	RB	4.22

Reclamation District No. 0544 (Upper Roberts Island)

USACE Operation and Maintenance Manual Information:

Title

Supplement to Standard Operation and Maintenance Manual, Lower San Joaquin River and Tributaries Project, California, Unit No.7, West Levee of San Joaquin River and North Levee of Old River, Reclamation Districts No. 524 and 544

Unit No.

San Joaquin River 7

Protection Provided:

Protection of adjacent agricultural land (Roberts Island). Project design flood for SJR is 18,000 cfs. Project design flood for Old River 19,000 cfs.

SAN JOAQUIN SYSTEM: RECLAMATION DISTRICT

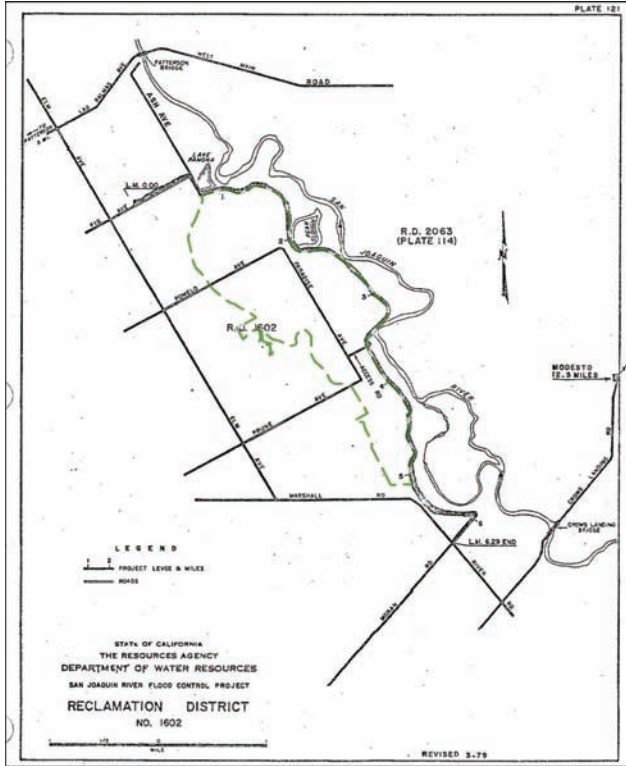
Reclamation District No. 1602 (Del Puerto)

San Joaquin County

RD 1602

Reclamation District No. 1602 (Del Puerto)

Location:



Contact Information:

Doug Dalton
 Manager
 District Office
 2012 Apple Avenue
 Patterson CA 95363

Business Phone: (209) 605-7117

RD 1602

Levee Information:

Short Name	Local Maintaining Agency/Levee Unit	Unit Code	Bank	Length (miles)
RD1602	Reclamation District No. 1602 (Del Puerto) Unit No. 01 San Joaquin River	U01	LB	6.29

Reclamation District No. 1602 (Del Puerto)

USACE Operation and Maintenance Manual Information:

Title

West Levee of the San Joaquin River in Reclamation District No 1602

Unit No.

San Joaquin River 13

Protection Provided:

X The levee of the San Joaquin River provides direct protection to adjacent agricultural land within RD 1602. The project design flood for the San Joaquin River is 45,000 cfs.

SAN JOAQUIN SYSTEM

Reclamation District No. 2031 (Elliot)

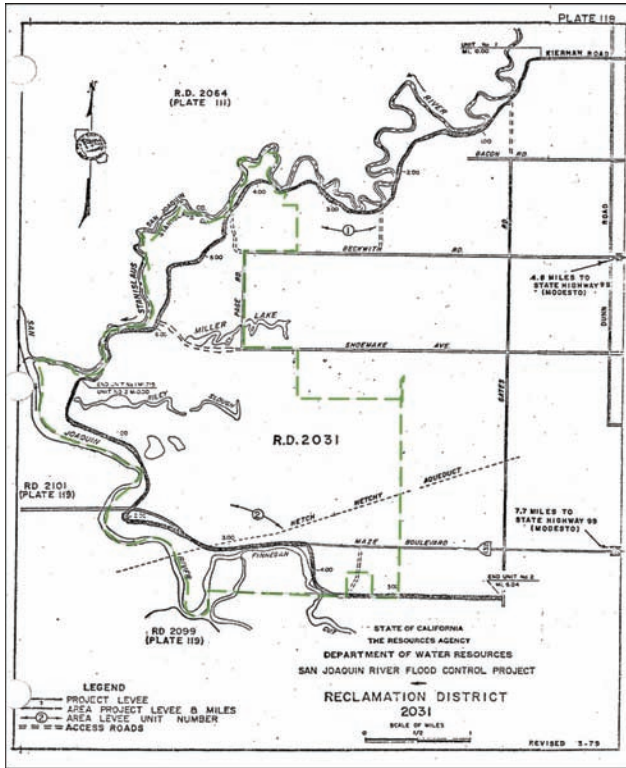
Stanislaus County

Reclamation District No. 2031 (Elliot)

RD 2031

Reclamation District No. 2031 (Elliot)

Location:



Contact Information:

William Lyons, Jr
 Manager
 10555 Maze Blvd.
 Modesto CA 95358

Business Phone: (209) 522-1762

RD 2031

Levee Information:

Short Name	Local Maintaining Agency/Levee Unit	Unit Code	Bank	Length (miles)
RD2031	Reclamation District No. 2031 (Elliot)			
	Unit No. 01 Stanislaus River	U01	LB	7.15
	Unit No. 02 San Joaquin River	U02	RB	6.04

Reclamation District No. 2031 (Elliot)

USACE Operation and Maintenance Manual Information:

Title

Supplement to Standard Operation and Maintenance Manual, Lower San Joaquin River and Tributaries Project, California, Unit No.4, East Levee of San Joaquin River within Reclamation District No.2031

Unit No.

San Joaquin River 4

Protection Provided:

Protection of adjacent agricultural land. Project design is 15,000 cfs for Tuolumne River, 46,000 cfs for SJR, and 12,000 cfs for Stanislaus River.

SAN JOAQUIN SYSTEM: RECLAMATION DISTRICT

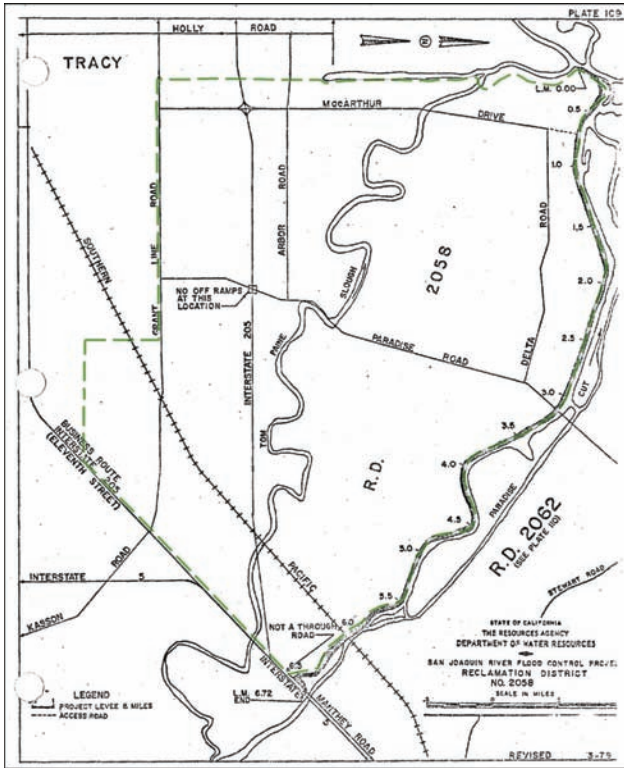
Reclamation District No. 2058 (Pescadaro)

San Joaquin County

RD 2058

Reclamation District No. 2058 (Pescadero)

Location:



Contact Information:

Nat Bachetti
 Board of Directors
 District Office
 3650 West Canal Boulevard
 Tracy CA 95304

Business Phone: (209) 835-2293

Levee Information:

RD 2058

Short Name	Local Maintaining Agency/Levee Unit	Unit Code	Bank	Length (miles)
RD2058	Reclamation District No. 2058 (Pescadero)			
	Unit No. 01 Paradise Cut	U01	LB	6.71

Reclamation District No. 2058 (Pescadero)

USACE Operation and Maintenance Manual Information:

Title

West Levee of Paradise Cut Reclamation District No. 2058 and San Joaquin County Flood Control District, Area No. 2

Unit No.

San Joaquin River 10

Protection Provided:

X Levees along Paradise Cut provide direct protection to adjacent agricultural land within RD 2058 and the San Joaquin County Flood District. The project design flood for Paradise Cut is 15,000 cfs.

SAN JOAQUIN SYSTEM: RECLAMATION DISTRICT

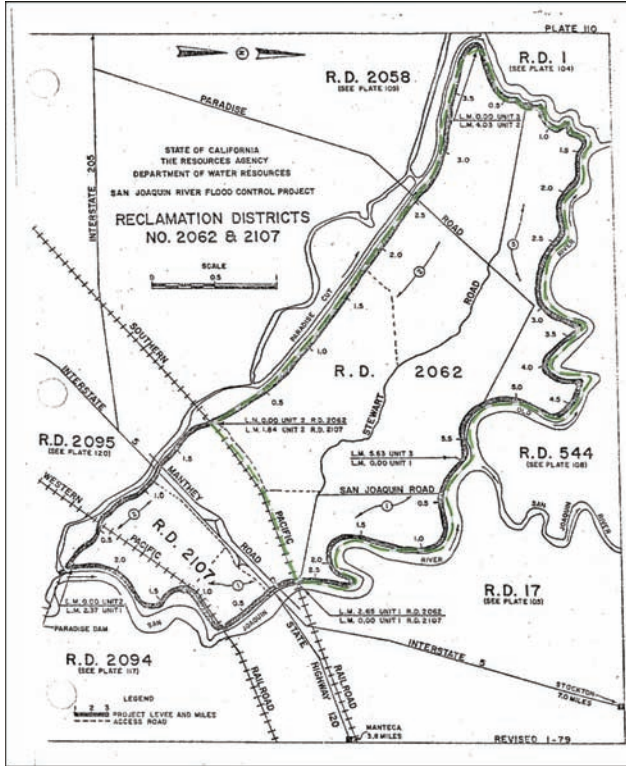
Reclamation District No. 2062 (Stewart)

San Joaquin County

RD 2062

Reclamation District No. 2062 (Stewart)

Location:



Contact Information:

Susan Dell-Osso
 President
 District Office
 73 West Stewart Road
 Lathrop CA 95330

Business Phone: (209) 879-7900

Levee Information:

Short Name	Local Maintaining Agency/Levee Unit	Unit Code	Bank	Length (miles)
RD2062	Reclamation District No. 2062 (Stewart)			
	Unit No. 01 San Joaquin River	U01	LB	2.69
	Unit No. 02 Paradise Cut	U02	RB	4.03
	Unit No. 03 Old River	U03	LB	5.63

Reclamation District No. 2062 (Stewart)

USACE Operation and Maintenance Manual Information:

Title

Levees around Reclamation District No 2062 and San Joaquin County Flood Control District Area No. 2

Unit No.

San Joaquin River 9

Protection Provided:

X Levees along the San Joaquin River, Old River and Paradise Cut provide direct protection to about 4,700 acres of agricultural land within RD. 2062 and the San Joaquin County Flood Control District-Area No. 2. The project design flood for the San Joaquin River is 37,000 cfs, Old River 19,000 cfs, and Paradise Cut 15,000 cfs.

SAN JOAQUIN SYSTEM: RECLAMATION DISTRICT

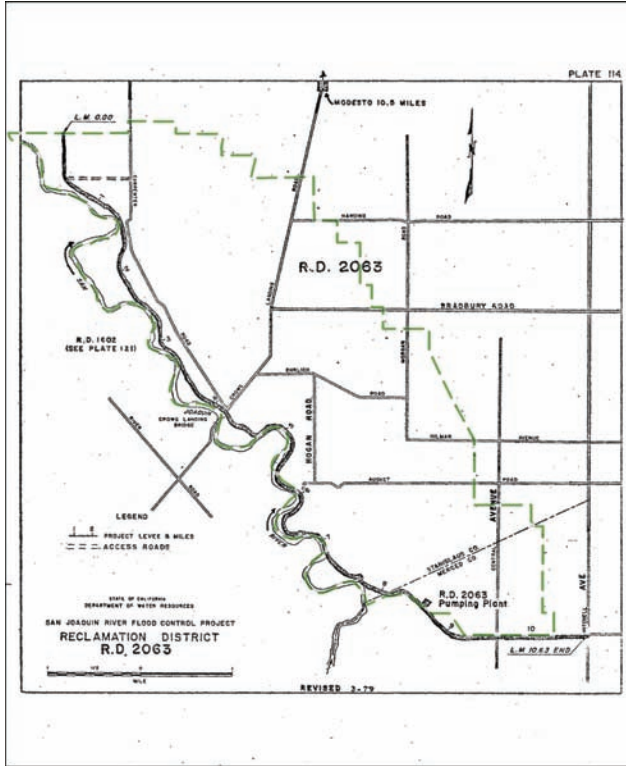
Reclamation District No. 2063 (Crows Landing)

Stanislaus County
Merced County

RD 2063

Reclamation District No. 2063 (Crows Landing)

Location:



Contact Information:

Joe Sallaberry
 President
 5780 South Central
 Turlock CA 95380

Business Phone: (209) 587-2305

Levee Information:

Short Name	Local Maintaining Agency/Levee Unit	Unit Code	Bank	Length (miles)
RD2063	Reclamation District No. 2063 (Crows Landing)			
RD 2063	Unit No. 01 San Joaquin River	U01	RB	10.63

Reclamation District No. 2063 (Crows Landing)

USACE Operation and Maintenance Manual Information:

Title

Supplement to Standard Operation and Maintenance Manual, Lower San Joaquin River and Tributaries Project, California, Unit No.6, East Levee of the San Joaquin River in Reclamation Districts No. 2063 and 2091

Unit No.

San Joaquin River 6

Protection Provided:

Protection of adjacent agricultural land. Project design is 45,000 cfs for San Joaquin River.

SAN JOAQUIN SYSTEM: RECLAMATION DISTRICT

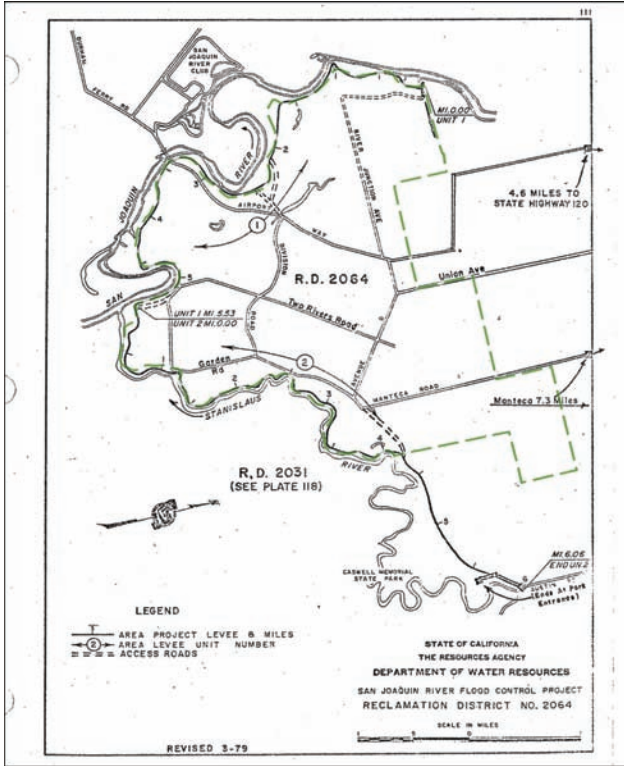
Reclamation District No. 2064 (River Junction)

San Joaquin County

RD 2064

Reclamation District No. 2064 (River Junction)

Location:



Contact Information:

Donald Machado
 President
 District Office
 P O Box 690695
 Stockton CA 95269

Business Phone: (209) 602-3474

Levee Information:

Short Name	Local Maintaining Agency/Levee Unit	Unit Code	Bank	Length (miles)
RD2064	Reclamation District No. 2064 (River Junction)			
	Unit No. 01 San Joaquin River	U01	RB	5.70
	Unit No. 02 Stanislaus River	U02	RB	6.20

RD 2064

Reclamation District No. 2064 (River Junction)

USACE Operation and Maintenance Manual Information:

Title

Supplement O&M Manual, Unit No.3A Weatherbee Lake Pumping Plant & Navigation Gate

Unit No.

San Joaquin River 3

Protection Provided:

SAN JOAQUIN SYSTEM: RECLAMATION DISTRICT

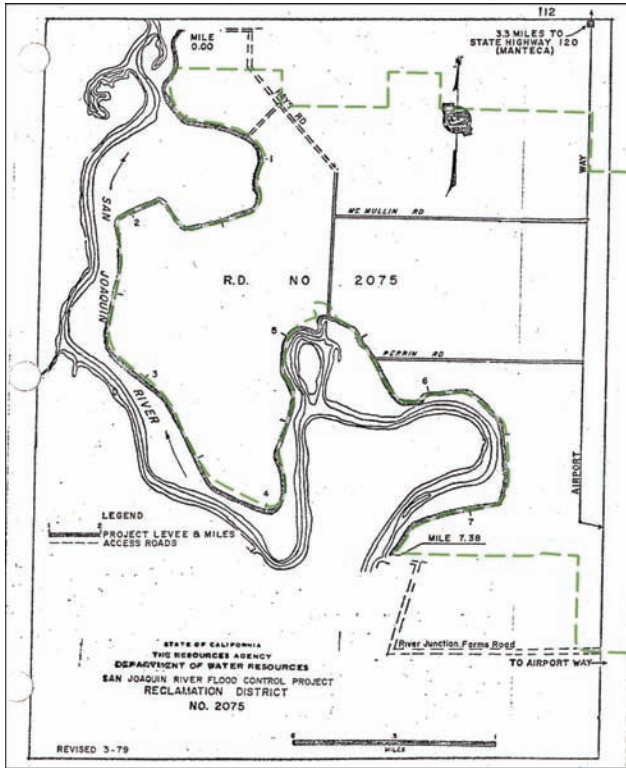
Reclamation District No. 2075 (McMullin)

San Joaquin County

RD 2075

Reclamation District No. 2075 (McMullin)

Location:



Contact Information:

Eddy Cardoza
 President
 311 East Main Street Suite 504
 Stockton CA 95202

Business Phone: (209) 943-5551

Levee Information:

Short Name	Local Maintaining Agency/Levee Unit	Unit Code	Bank	Length (miles)
RD2075	Reclamation District No. 2075 (McMullin) Unit No. 01 San Joaquin River	U01	RB	7.52

RD 2075

Reclamation District No. 2075 (McMullin)

USACE Operation and Maintenance Manual Information:

Title

Supplement O&M Manual, Unit No.3A Weatherbee Lake Pumping Plant & Navigation Gate

Unit No.

San Joaquin River 3

Protection Provided:

SAN JOAQUIN SYSTEM: RECLAMATION DISTRICT

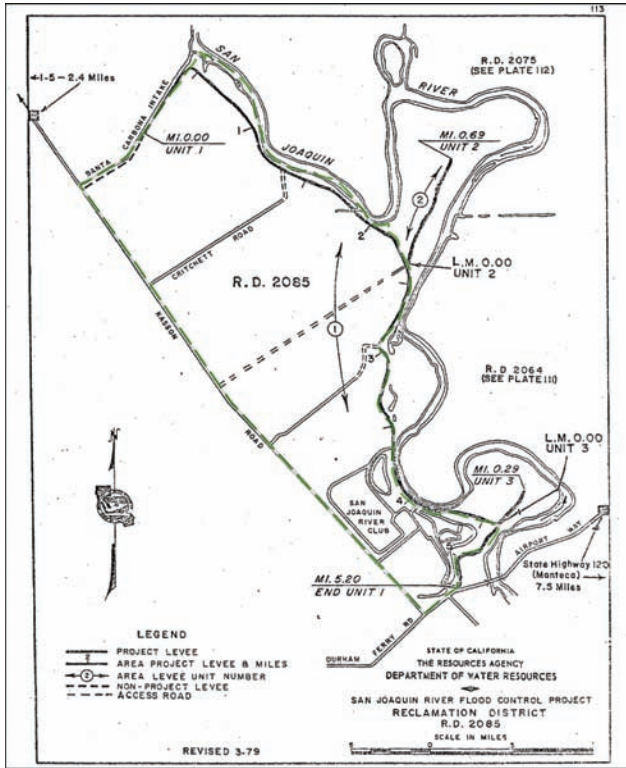
Reclamation District No. 2085 (Kasson)

San Joaquin County

RD 2085

Reclamation District No. 2085 (Kasson)

Location:



Contact Information:

Ralph Timan
 President
 7541 W Rena
 Tracy CA 95304

Business Phone: (209) 472-7700

Levee Information:

Short Name	Local Maintaining Agency/Levee Unit	Unit Code	Bank	Length (miles)
RD2085	Reclamation District No. 2085 (Kasson)			
	Unit No. 01 San Joaquin River	U01	LB	5.20
	Unit No. 02 San Joaquin River	U02		0.69
	Unit No. 03 San Joaquin River	U03		0.29

Reclamation District No. 2085 (Kasson)

USACE Operation and Maintenance Manual Information:

Title

West Levee of San Joaquin River from Durham Bridge to Paradise Dam within RD. 2085 and RD. 2095

Unit No.

San Joaquin River 11

Protection Provided:

X Levees along the San Joaquin River provide direct protection to adjacent agricultural land within RD 2085 and 2095. The project design flood for the San Joaquin River is 52,000 cfs.

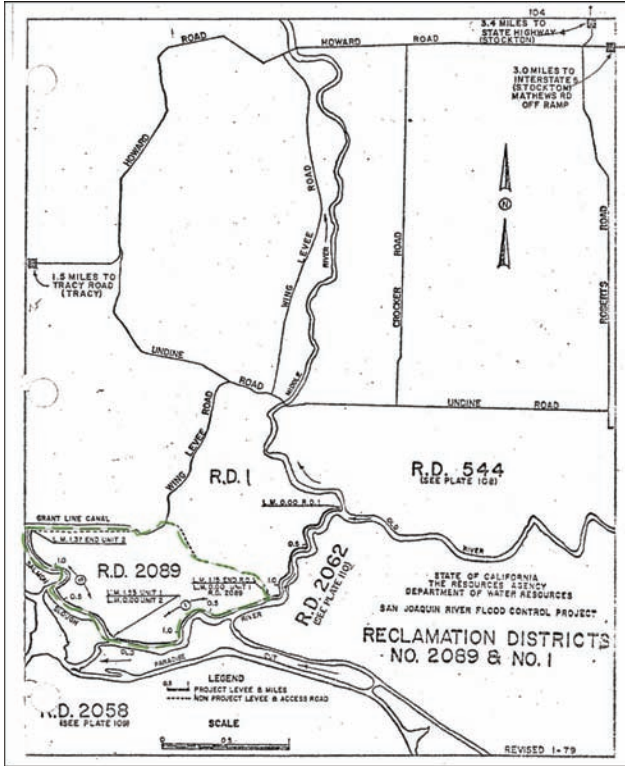
SAN JOAQUIN SYSTEM: RECLAMATION DISTRICT

Reclamation District No. 2089 (Stark)

San Joaquin County

Reclamation District No. 2089 (Stark)

Location:



Contact Information:

Michael Gikas
 Chairman
 311 East Main Street
 Suite 504
 Stockton CA 95202

Business Phone: (209) 943-5551

Levee Information:

Short Name	Local Maintaining Agency/Levee Unit	Unit Code	Bank	Length (miles)
RD2089	Reclamation District No. 2089 (Stark)			
	Unit No. 01 Old River	U01	RB	1.53
	Unit No. 02 Salmon Slough	U02	RB	1.37

Reclamation District No. 2089 (Stark)

USACE Operation and Maintenance Manual Information:

Title

Right Banks of Old River and Salmon Slough Within RD. No 1 and RD. No 2089

Unit No.

San Joaquin River 8

Protection Provided:

X Levees along Old Rivers and Salmon Slough provide direct protection of adjacent agricultural lands within RD. No 1 and RD. No 2089. The project design flood for Old River below Middle River is 15,000 cfs and for Salmon Slough and Old River below Paradise Cut the flow is 30,000 cfs.

SAN JOAQUIN SYSTEM: RECLAMATION DISTRICT

Reclamation District No. 2091 (Chase)

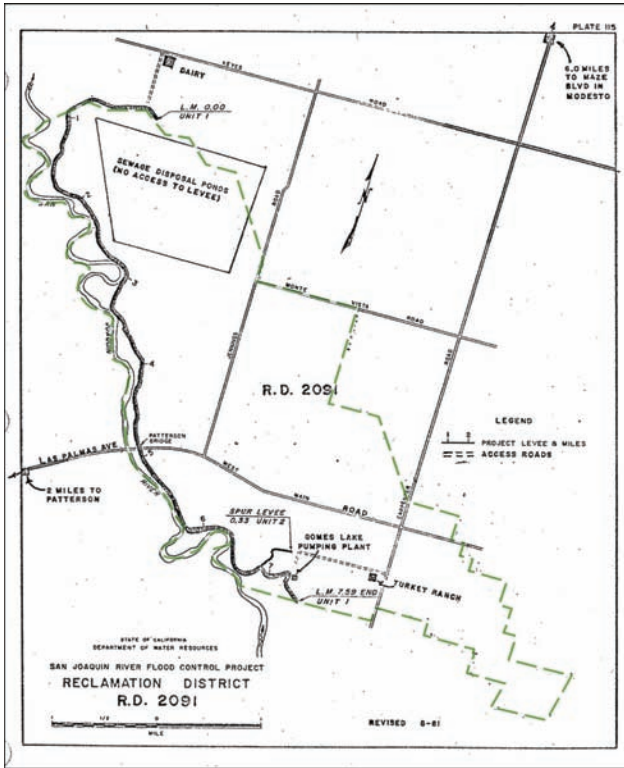
Reclamation District No. 2091 (Chase)

Stanislaus County

RD 2091

Reclamation District No. 2091 (Chase)

Location:



RD 2091

Contact Information:

Wendel Trinkler, Jr
 President
 District Office
 7007 Jennings Road
 Modesto CA 95358

Business Phone: (209) 537-9883

Levee Information:

Short Name	Local Maintaining Agency/Levee Unit	Unit Code	Bank	Length (miles)
RD2091	Reclamation District No. 2091 (Chase)			
	Unit No. 01 San Joaquin River	U01	RB	7.59
	Unit No. 02 San Joaquin River	U02	NA	0.33

Reclamation District No. 2091 (Chase)

USACE Operation and Maintenance Manual Information:

Title

Supplement to Standard Operation and Maintenance Manual, Lower San Joaquin River and Tributaries Project, California, Unit No.6, East Levee of the San Joaquin River in Reclamation Districts No. 2063 and 2091

Unit No.

San Joaquin River 6

Protection Provided:

Protection of adjacent agricultural land. Project design is 45,000 cfs for San Joaquin River.

SAN JOAQUIN SYSTEM: RECLAMATION DISTRICT

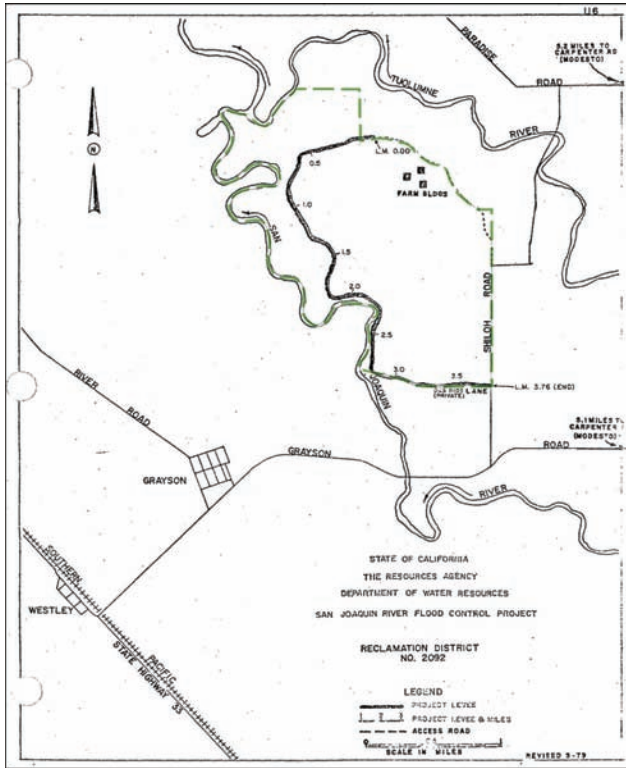
Reclamation District No. 2092 (Dos Rios)

Stanislaus County

RD 2092

Reclamation District No. 2092 (Dos Rios)

Location:



Contact Information:

Bill Lyons, Jr
 Manager
 10555 Maze Blvd.
 Modesto CA 95358

Business Phone: (209) 522-1767

Levee Information:

Short Name	Local Maintaining Agency/Levee Unit	Unit Code	Bank	Length (miles)
RD2092	Reclamation District No. 2092 (Dos Rios) Unit No. 01 San Joaquin River	U01	RB	3.76

Reclamation District No. 2092 (Dos Rios)

USACE Operation and Maintenance Manual Information:

Title

Supplement to Standard Operation and Maintenance Manual, Lower San Joaquin River and Tributaries Project, California, Unit No.5, East Levee of the San Joaquin River within Reclamation District No. 2092

Unit No.

San Joaquin River 5

Protection Provided:

Protection of adjacent agricultural land. Project design is 15,000 cfs for Tuolumne River and 45,000 cfs for SJR. Particularly along Tuolumne, project protection not complete until New Don Pedro Dam is constructed (Don Pedro Dam completed in 1971).

SAN JOAQUIN SYSTEM: RECLAMATION DISTRICT

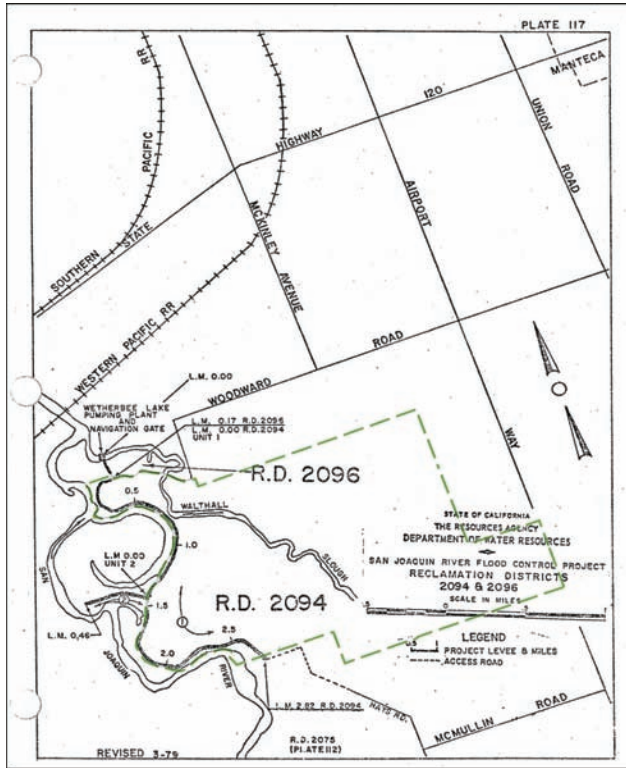
Reclamation District No. 2094 (Wathal)

San Joaquin County

RD 2094

Reclamation District No. 2094 (Wathal)

Location:



RD 2094

Contact Information:

Brian Mizuno
 President
 P.O Box 871
 Manteca CA 95336

Business Phone: (209) 239-4014

Levee Information:

Short Name	Local Maintaining Agency/Levee Unit	Unit Code	Bank	Length (miles)
RD2094	Reclamation District No. 2094 (Wathal)			
	Unit No. 01 San Joaquin River	U01	RB	2.82
	Unit No. 02 San Joaquin River	U02		0.46

Reclamation District No. 2094 (Wathal)

USACE Operation and Maintenance Manual Information:

Title

Supplement O&M Manual, Unit No.3A Weatherbee Lake Pumping Plant & Navigation Gate

Unit No.

San Joaquin River 3

Protection Provided:

RD 2094

SAN JOAQUIN SYSTEM: RECLAMATION DISTRICT

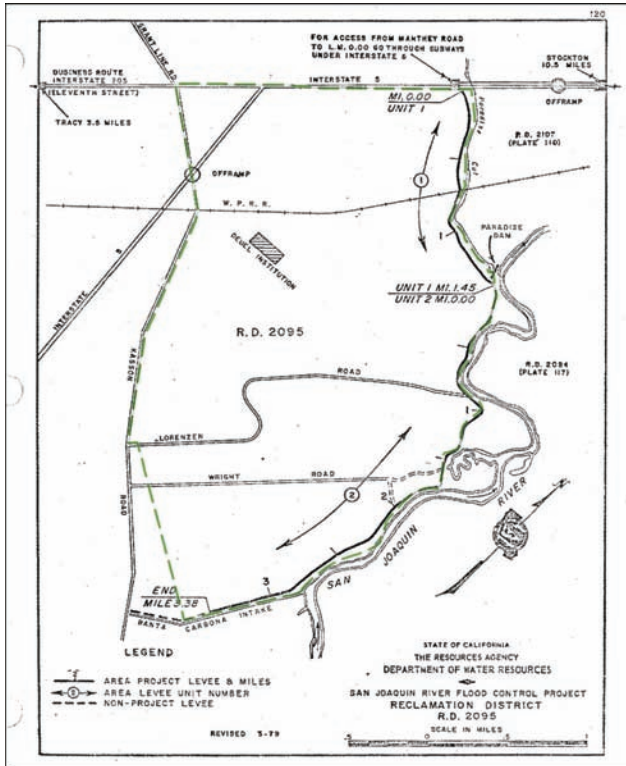
Reclamation District No. 2095 (Paradise Cut)

San Joaquin County

RD 2095

Reclamation District No. 2095 (Paradise Cut)

Location:



RD 2095

Contact Information:

Bob Pombo
 President
 7541 W Rena
 Tracy CA 95304

Business Phone: (209) 481-4136

Levee Information:

Short Name	Local Maintaining Agency/Levee Unit	Unit Code	Bank	Length (miles)
RD2095	Reclamation District No. 2095 (Paradise Cut)			
	Unit No. 01 Paradise Cut	U01	LB	1.45
	Unit No. 02 San Joaquin River	U02	LB	3.38

Reclamation District No. 2095 (Paradise Cut)

USACE Operation and Maintenance Manual Information:

Title

West Levee of San Joaquin River from Durham Bridge to Paradise Dam within RD. 2085 and RD. 2095

Unit No.

San Joaquin River 11

Protection Provided:

X Levees along the San Joaquin River provide direct protection to adjacent agricultural land within RD 2085 and 2095. The project design flood for the San Joaquin River is 52,000 cfs.

SAN JOAQUIN SYSTEM: RECLAMATION DISTRICT

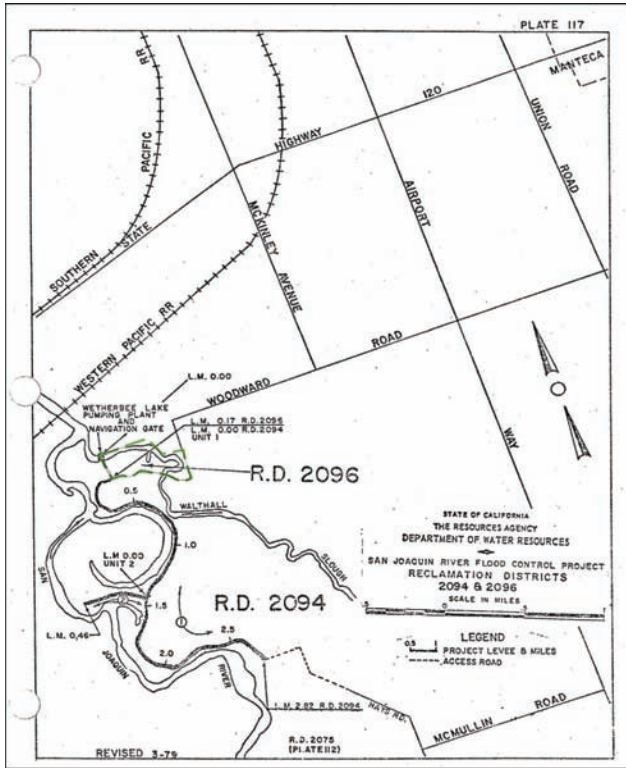
Reclamation District No. 2096 (Wetherbee Lake)

San Joaquin County

RD 2096

Reclamation District No. 2096 (Wetherbee Lake)

Location:



RD 2096

Contact Information:

Chuck McCabe
 President
 District Office
 P.O. Box 909
 Manteca CA 95336

Business Phone: (209) 239-0147

Levee Information:

Short Name	Local Maintaining Agency/Levee Unit	Unit Code	Bank	Length (miles)
RD2096	Reclamation District No. 2096 (Wetherbee Lake) Unit No. 01 San Joaquin River	U01	RB	0.17

Reclamation District No. 2096 (Wetherbee Lake)

USACE Operation and Maintenance Manual Information:

Title

Supplement O&M Manual, Unit No.3A Weatherbee Lake Pumping Plant & Navigation Gate

Unit No.

San Joaquin River 3

Protection Provided:

SAN JOAQUIN SYSTEM: RECLAMATION DISTRICT

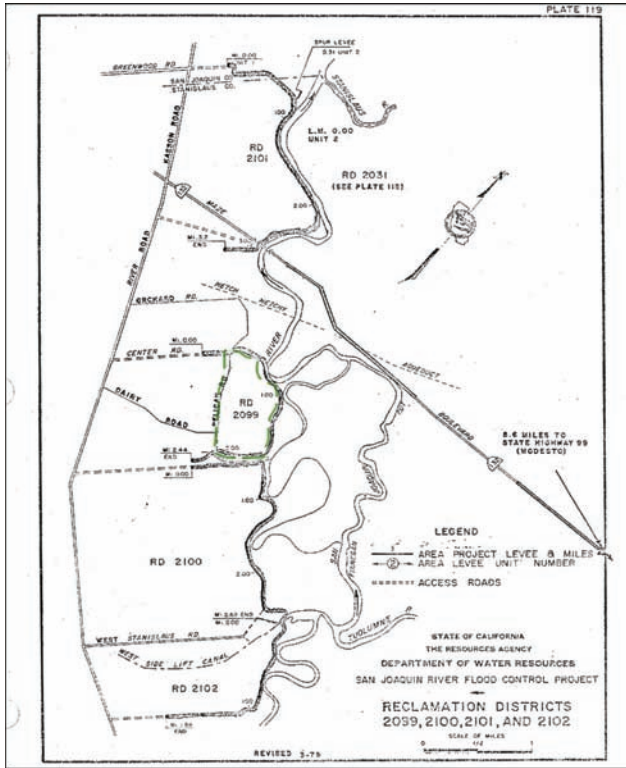
Reclamation District No. 2099 (El Solyo Ranch)

Stanislaus County

RD 2099

Reclamation District No. 2099 (El Solyo Ranch)

Location:



Contact Information:

RD 2099

Kim Forrest
 Mail Recipient
 San Luis Nat'l Wildlife Refuge Complex
 P O Box 2176
 Los Banos CA 93635

Business Phone: (209) 826-3508

Levee Information:

Short Name	Local Maintaining Agency/Levee Unit	Unit Code	Bank	Length (miles)
RD2099	Reclamation District No. 2099 (El Solyo Ranch) Unit No. 01 San Joaquin River	U01	LB	2.40

Reclamation District No. 2099 (El Solyo Ranch)

USACE Operation and Maintenance Manual Information:

Title

West Levee of San Joaquin River from Opposite Mouth of Tuolumne River Downstream to Stanislaus County Line within RD. Nos 2099, 2100, 2101 and 2102

Unit No.

San Joaquin River 12

Protection Provided:

X Levees along the left bank of the San Joaquin River provide direct protection to adjacent agricultural lands within RD. 2102, 2100, 2099, and 2101. The project design flood for the San Joaquin River is 46,000 cfs.

SAN JOAQUIN SYSTEM: RECLAMATION DISTRICT

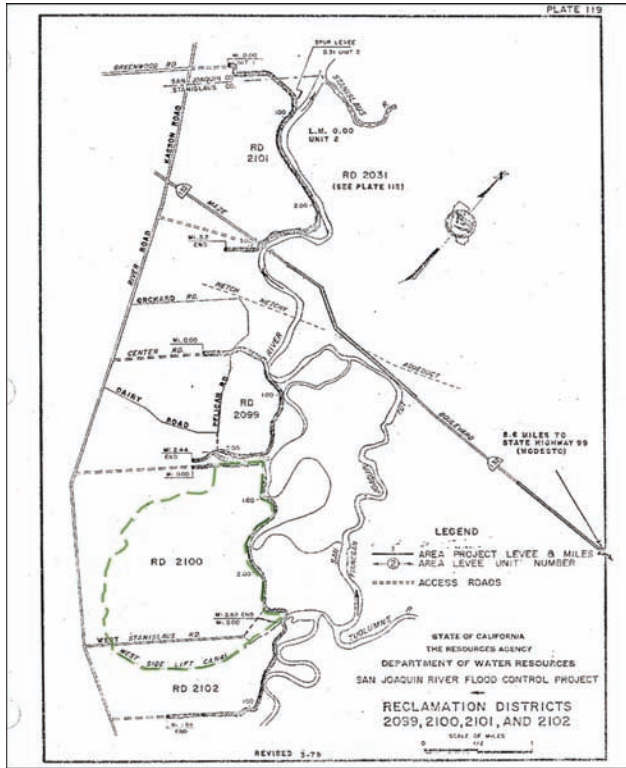
Reclamation District No. 2100 (White Lake Ranch)

Stanislaus County

RD 2100

Reclamation District No. 2100 (White Lake Ranch)

Location:



Contact Information:

Kim Forrest
 Mail Recipient
 San Luis Nat'l Wildlife Refuge Complex
 P.O. Box 2176
 Los Banos CA 93635

Business Phone: (209) 826-3508

Levee Information:

Short Name	Local Maintaining Agency/Levee Unit	Unit Code	Bank	Length (miles)
RD2100	Reclamation District No. 2100 (White Lake Ranch) Unit No. 01 San Joaquin River	U01	LB	2.70

RD 2100

Reclamation District No. 2100 (White Lake Ranch)

USACE Operation and Maintenance Manual Information:

Title

West Levee of San Joaquin River from Opposite Mouth of Tuolumne River Downstream to Stanislaus County Line within RD. Nos 2099, 2100, 2101 and 2102

Unit No.

San Joaquin River 12

Protection Provided:

X Levees along the left bank of the San Joaquin River provide direct protection to adjacent agricultural lands within RD. 2102, 2100, 2099, and 2101. The project design flood for the San Joaquin River is 46,000 cfs.

SAN JOAQUIN SYSTEM: RECLAMATION DISTRICT

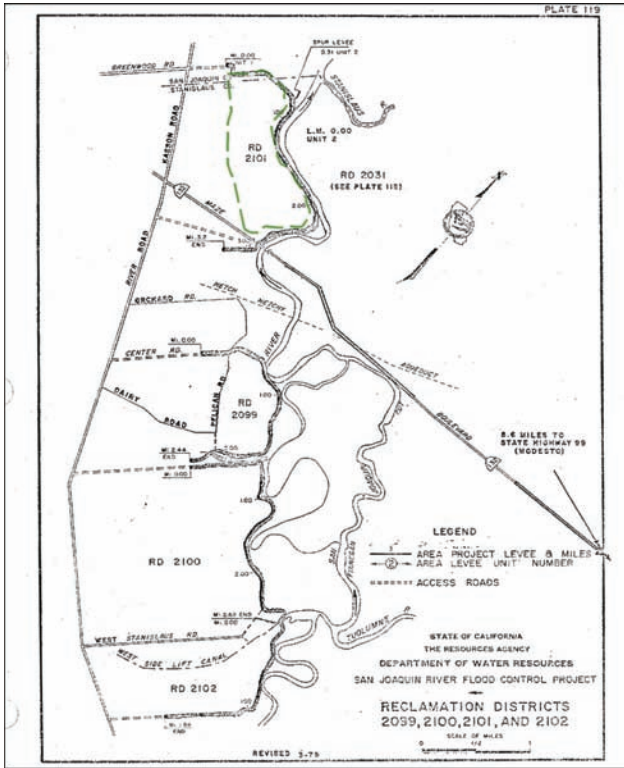
Reclamation District No. 2101 (Blewett)

Stanislaus County

RD 2101

Reclamation District No. 2101 (Blewett)

Location:



Contact Information:

James Coddington
 President
 6130 Huntingdale Circle
 2nd Floor
 Stockton CA 95219

Business Phone: (209) 477-2156

RD 2101

Levee Information:

Short Name	Local Maintaining Agency/Levee Unit	Unit Code	Bank	Length (miles)
RD2101	Reclamation District No. 2101 (Blewett)			
	Unit No. 01 San Joaquin River	U01	LB	3.20
	Unit No. 02 San Joaquin River (Spur Levee)	U02	RB	0.31

Reclamation District No. 2101 (Blewett)

USACE Operation and Maintenance Manual Information:

Title

West Levee of San Joaquin River from Opposite Mouth of Tuolumne River Downstream to Stanislaus County Line within RD. Nos 2099, 2100, 2101 and 2102

Unit No.

San Joaquin River 12

Protection Provided:

X Levees along the left bank of the San Joaquin River provide direct protection to adjacent agricultural lands within RD. 2102, 2100, 2099, and 2101. The project design flood for the San Joaquin River is 46,000 cfs.

SAN JOAQUIN SYSTEM: RECLAMATION DISTRICT

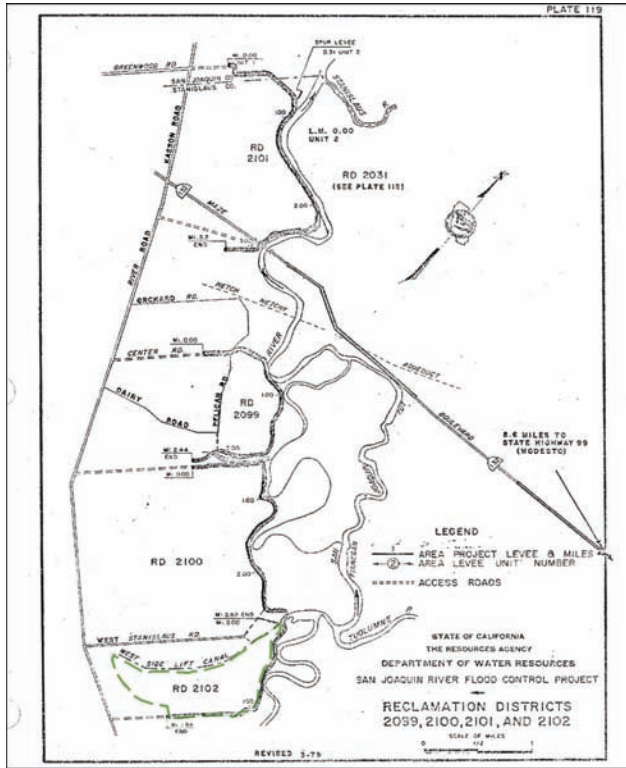
Reclamation District No. 2102 (Lara Ranch)

Stanislaus County

RD 2102

Reclamation District No. 2102 (Lara Ranch)

Location:



Contact Information:

Kim Forrest
 Mail Recipient
 San Luis Natl Wildlife Refuge Complex
 P.O. 2176
 Los Banos CA 93635

Business Phone: (209) 826-3508

RD 2102

Levee Information:

Short Name	Local Maintaining Agency/Levee Unit	Unit Code	Bank	Length (miles)
RD2102	Reclamation District No. 2102 (Lara Ranch) Unit No. 01 San Joaquin River	U01	LB	1.80

Reclamation District No. 2102 (Lara Ranch)

USACE Operation and Maintenance Manual Information:

Title

West Levee of San Joaquin River from Opposite Mouth of Tuolumne River Downstream to Stanislaus County Line within RD. Nos 2099, 2100, 2101 and 2102

Unit No.

San Joaquin River 12

Protection Provided:

X Levees along the left bank of the San Joaquin River provide direct protection to adjacent agricultural lands within RD. 2102, 2100, 2099, and 2101. The project design flood for the San Joaquin River is 46,000 cfs.

SAN JOAQUIN SYSTEM: RECLAMATION DISTRICT

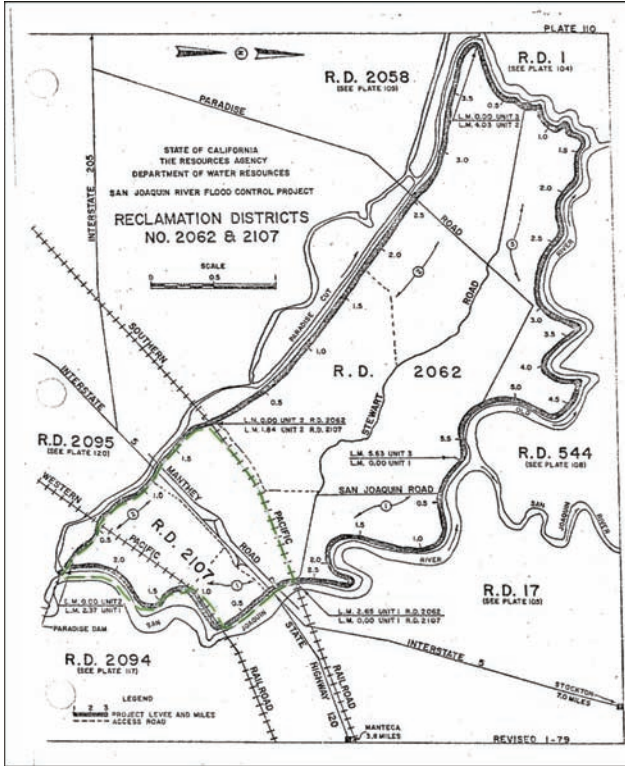
Reclamation District No. 2107 (Mossdale)

San Joaquin County

RD 2107

Reclamation District No. 2107

Location:



Contact Information:

Robert Brown
 Chairman
 311 East Main Street Suite 504
 Stockton CA 95202

 Business Phone: (209) 943-5551

RD 2107

Levee Information:

Short Name	Local Maintaining Agency/Levee Unit	Unit Code	Bank	Length (miles)
RD2107	Reclamation District No. 2107			
	Unit No. 01 San Joaquin River	U01	LB	2.37
	Unit No. 02 Paradise Cut	U02	RB	1.84