

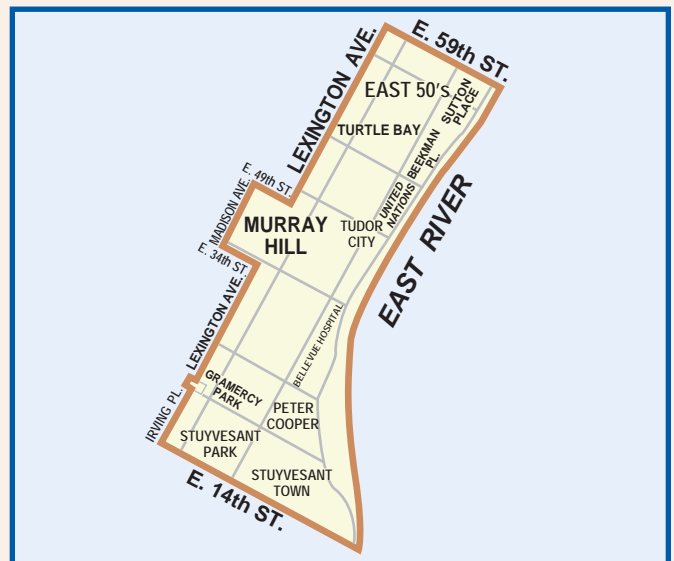
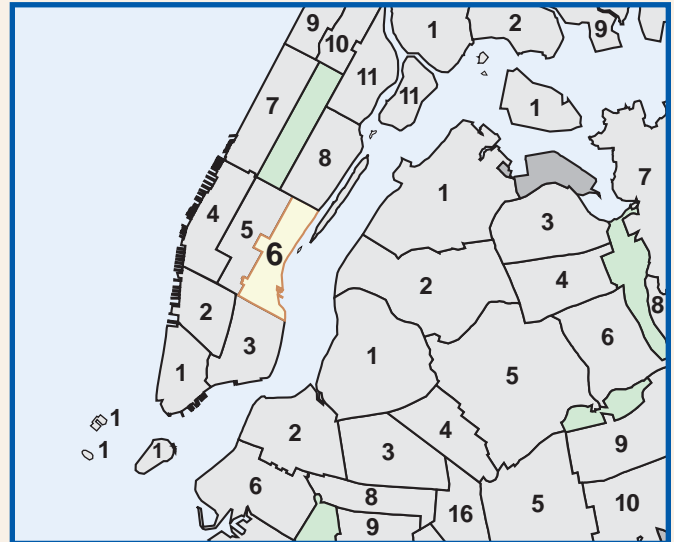
# MANHATTAN COMMUNITY DISTRICT 6

<b>TOTAL POPULATION</b>	<b>1980</b>	<b>1990</b>	<b>2000</b>
Number	127,556	133,748	136,152
% Change	—	4.9	1.8

<b>VITAL STATISTICS</b>	<b>2000</b>	<b>2007</b>
Births: Number	1,259	1,292
Rate per 1000	9.2	9.5
Deaths: Number	929	735
Rate per 1000	6.8	5.4
Infant Mortality: Number	2	2
Rate per 1000	1.6	1.5

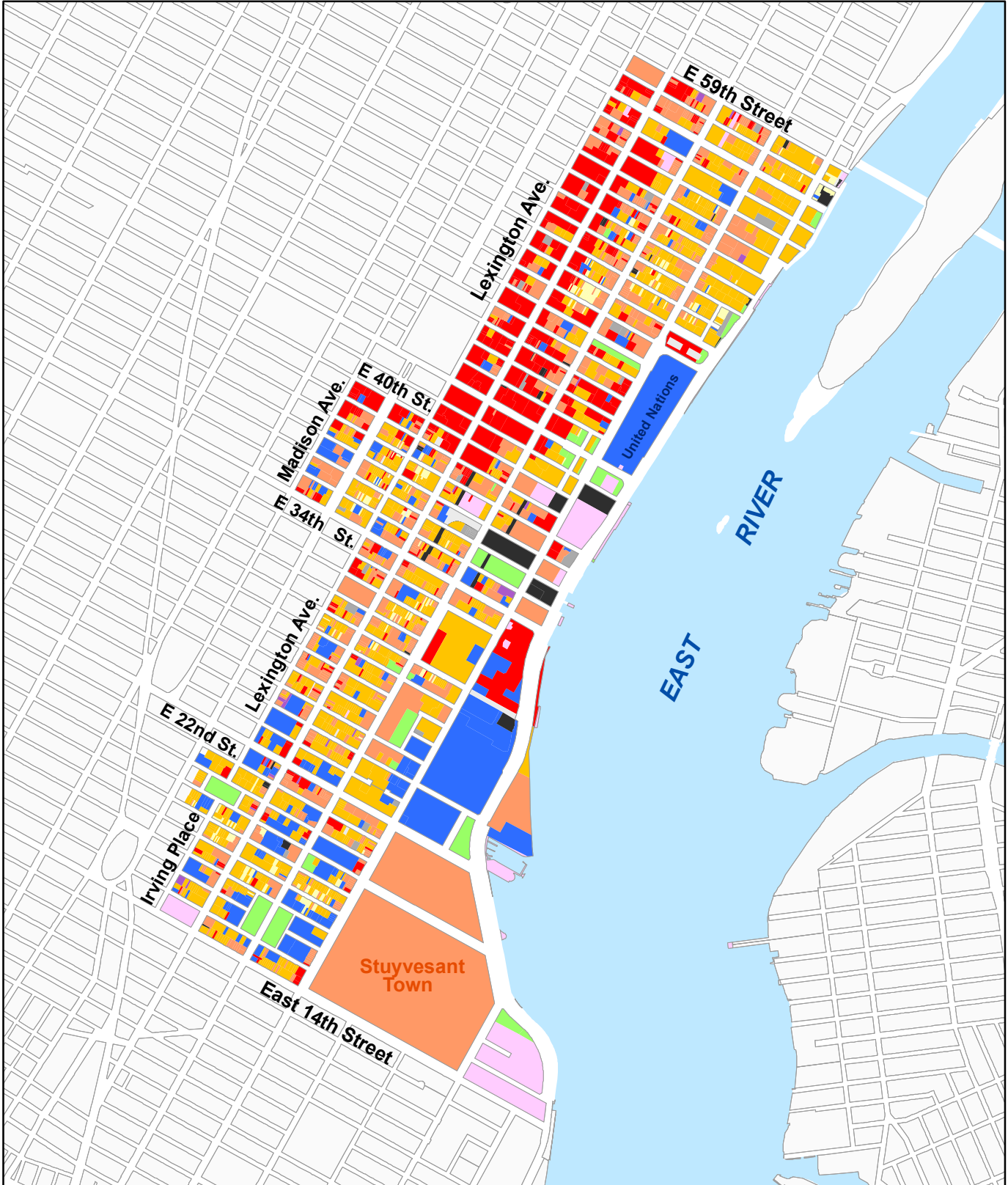
<b>INCOME SUPPORT</b>	<b>2000</b>	<b>2009</b>
Cash Assistance (TANF)	1,058	952
Supplemental Security Income	1,777	1,661
Medicaid Only	1,559	4,802
<b>Total Persons Assisted</b>	<b>4,394</b>	<b>7,415</b>
<b>Percent of Population</b>	<b>3.2</b>	<b>5.4</b>

<b>TOTAL LAND AREA</b>	
Acres:	<b>888.4</b>
Square Miles:	<b>1.4</b>



	Lots	Lot Area	
		Sq. Ft.(000)	%
1- 2 Family Residential	241	406.1	1.6
Multi-Family Residential	1,057	6,300.5	24.6
Mixed Resid. / Commercial	778	7,736.3	30.2
Commercial / Office	413	3,659.8	14.3
Industrial	22	91.6	0.4
Transportation / Utility	44	1,661.6	6.5
Institutions	205	4,016.0	15.7
Open Space / Recreation	29	872.6	3.4
Parking Facilities	31	202.0	0.8
Vacant Land	69	580.2	2.3
Miscellaneous	13	63.3	0.3
<b>Total</b>	<b>2,902</b>	<b>25,590.1</b>	<b>100.0</b>

# Manhattan Community District 6



© Copyright 2010  
 NYC Department of City Planning

Source: MapPLUTO™ Release 10v1

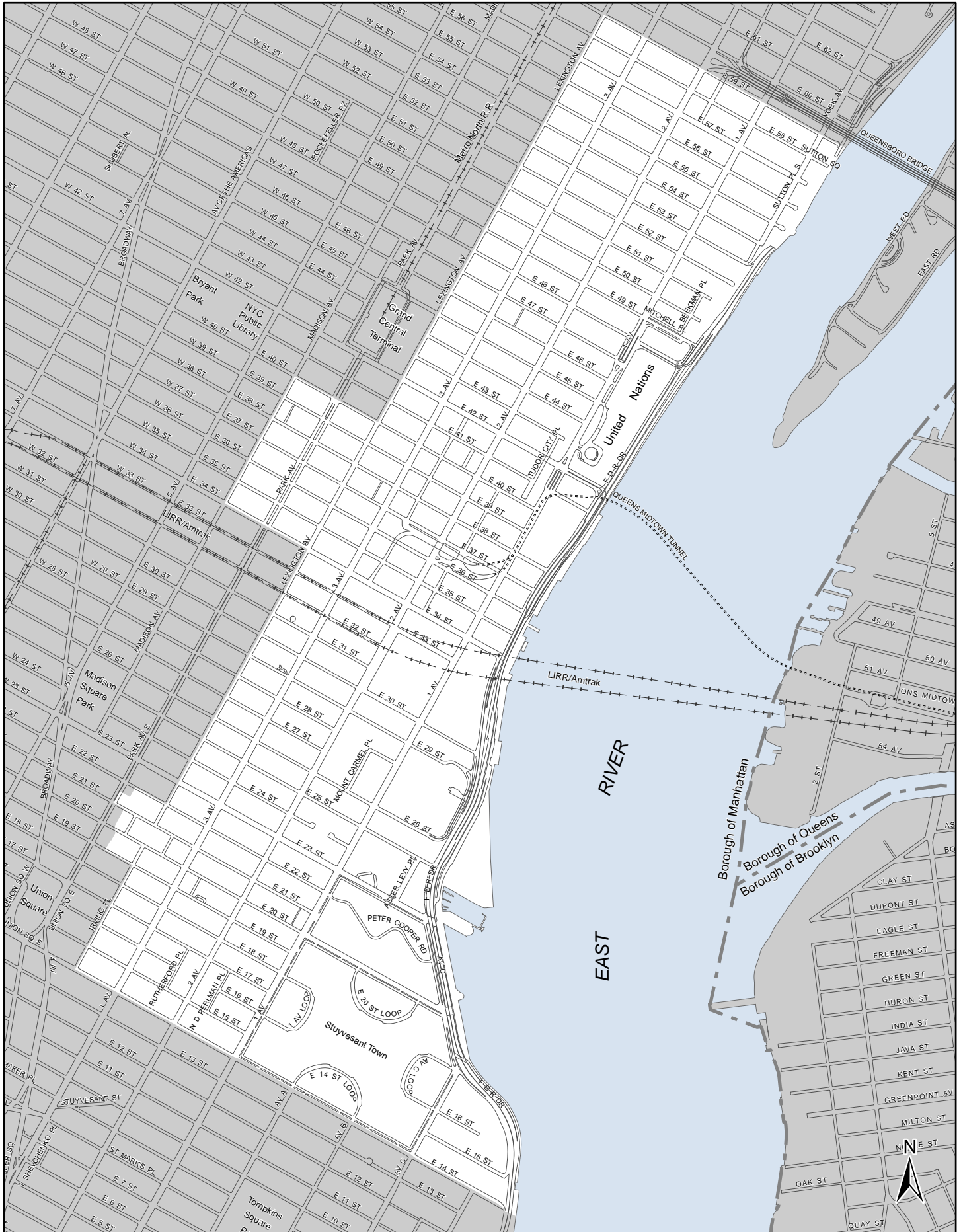
### Residential Land Uses

- One & Two Family Buildings
- Multi-Family Buildings
- Mixed Residential and Commercial Buildings

### Non-Residential Land Uses

- Commercial / Office Buildings
- Industrial / Manufacturing
- Open Space and Outdoor Recreation
- Public Facilities and Institutions
- Transportation and Utility
- Parking Facilities
- Vacant Land
- All Others or No Data

# Manhattan Community District 6



**Table PL P-103: Total Population by Mutually Exclusive Race and Hispanic Origin  
and Total Housing Units  
New York City Community Districts, 1990 and 2000**

Manhattan Community District 6	1990		2000		Change 1990-2000	
	Number	Percent	Number	Percent	Number	Percent
Total Population	133,748	100.0	136,152	100.0	2,404	1.8
Nonhispanic of Single Race:	-	-	-	-	-	-
White Nonhispanic	108,798	81.3	103,884	76.3	(4,914)	-4.5
Black/African American Nonhispanic	5,730	4.3	5,241	3.8	(489)	-8.5
Asian or Pacific Islander Nonhispanic	9,950	7.4	14,458	10.6	4,508	45.3
American Indian and Alaska Native Nonhispanic	147	0.1	123	0.1	(24)	-16.3
Some Other Race Nonhispanic	139	0.1	396	0.3	257	184.9
Nonhispanic of Two or More Races	-	-	2,474	1.8	-	-
Hispanic Origin	8,984	6.7	9,576	7.0	592	6.6
Population Under 18 Years	9,928	100.0	10,306	100.0	378	3.8
Nonhispanic of Single Race:	-	-	-	-	-	-
White Nonhispanic	6,703	67.5	6,470	62.8	(233)	-3.5
Black/African American Nonhispanic	816	8.2	602	5.8	(214)	-26.2
Asian or Pacific Islander Nonhispanic	1,109	11.2	1,292	12.5	183	16.5
American Indian and Alaska Native Nonhispanic	15	0.2	14	0.1	(1)	-6.7
Some Other Race Nonhispanic	35	0.4	77	0.7	42	120.0
Nonhispanic of Two or More Races	-	-	541	5.2	-	-
Hispanic Origin	1,250	12.6	1,310	12.7	60	4.8
Population 18 Years and Over	123,820	100.0	125,846	100.0	2,026	1.6
Nonhispanic of Single Race:	-	-	-	-	-	-
White Nonhispanic	102,095	82.5	97,414	77.4	(4,681)	-4.6
Black/African American Nonhispanic	4,914	4.0	4,639	3.7	(275)	-5.6
Asian or Pacific Islander Nonhispanic	8,841	7.1	13,166	10.5	4,325	48.9
American Indian and Alaska Native Nonhispanic	132	0.1	109	0.1	(23)	-17.4
Some Other Race Nonhispanic	104	0.1	319	0.3	215	206.7
Nonhispanic of Two or More Races	-	-	1,933	1.5	-	-
Hispanic Origin	7,734	6.2	8,266	6.6	532	6.9
Total Population	133,748	100.0	136,152	100.0	2,404	1.8
Under 18 Years	9,928	7.4	10,306	7.6	378	3.8
18 Years and Over	123,820	92.6	125,846	92.4	2,026	1.6
Total Housing Units	92,829	-	91,189	-	(1,640)	-1.8

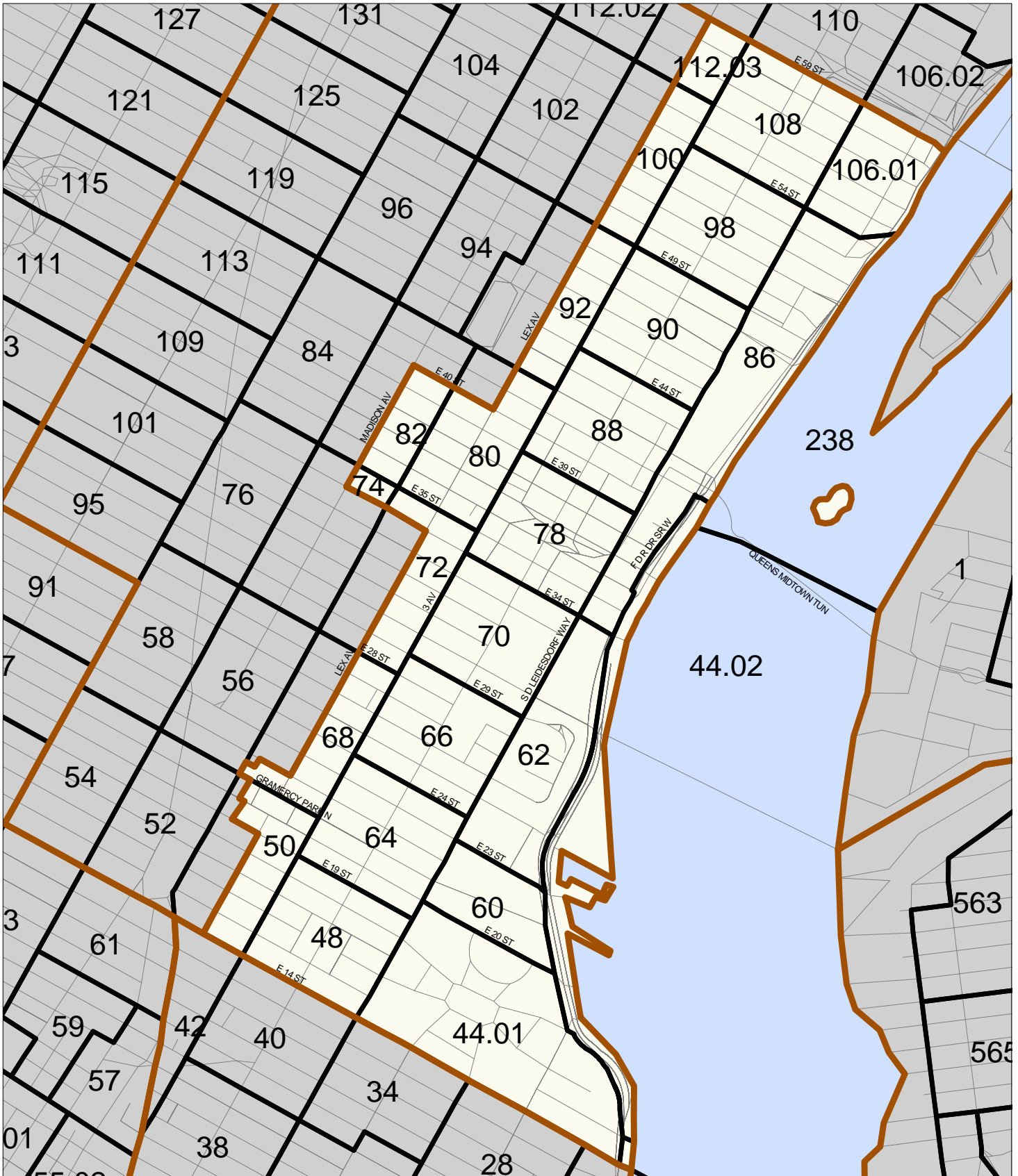
Race categories are from the 2000 Census and are not strictly comparable with categories used in 1990.

Source: U.S. Census Bureau, 2000 Census PL File and SF1 and 1990 Census STF1  
Population Division - NYC Department of City Planning (Oct 2001)

**Demographic Profile - New York City Community Districts  
2000 Census SF1**

<b>Manhattan Community District 6</b>	<b>Number</b>	<b>Percent</b>
<b>Total Population</b>	<b>136,152</b>	<b>100.0</b>
White Nonhispanic	103,884	76.3
Black Nonhispanic	5,241	3.8
Asian and Pacific Islander Nonhispanic	14,458	10.6
Other Nonhispanic	519	0.4
Two or More Races Nonhispanic	2,474	1.8
Hispanic Origin	9,576	7.0
Female	74,345	54.6
Male	61,807	45.4
Under 5 years	4,041	3.0
5 to 9 years	2,512	1.8
10 to 14 years	2,334	1.7
15 to 19 years	2,771	2.0
20 to 24 years	10,328	7.6
25 to 44 years	58,045	42.6
45 to 64 years	35,828	26.3
65 years and over	20,293	14.9
18 years and over	125,846	92.4
In households	132,268	97.1
In family households	61,622	45.3
Householder	24,640	18.1
Spouse	19,867	14.6
Own child under 18 years	9,671	7.1
Other relatives	6,632	4.9
Nonrelatives	812	0.6
In nonfamily households	70,646	51.9
Householder	59,100	43.4
Householder 65 years and over living alone	10,255	7.5
Nonrelatives	11,546	8.5
In group quarters	3,884	2.9
<b>Total Households</b>	<b>83,740</b>	<b>100.0</b>
Family households	24,640	29.4
Married-couple family	19,867	23.7
With related children under 18 years	5,285	6.3
Female householder, no husband present	3,639	4.3
With related children under 18 years	1,452	1.7
Male householder, no wife present	1,134	1.4
With related children under 18 years	299	0.4
Nonfamily households	59,100	70.6
Households with one or more persons 65 years and over	16,665	19.9
Persons Per Family	2.47	-
Persons Per Household	1.58	-
<b>Total Housing Units</b>	<b>91,189</b>	<b>-</b>
<b>Occupied Housing Units</b>	<b>83,740</b>	<b>100.0</b>
Renter occupied	61,766	73.8
Owner occupied	21,974	26.2
By Household Size:		
1 person household	49,051	58.6
2 person household	25,528	30.5
3 person household	5,784	6.9
4 person household	2,509	3.0
5 persons and over	868	1.0
By Age of Householder:		
15 to 24 years	4,730	5.6
25 to 44 years	38,235	45.7
45 to 64 years	25,080	29.9
65 years and over	15,695	18.7

# CENSUS 2000: MANHATTAN COMMUNITY DISTRICT 6



<b>LEGEND</b>	<b>4</b>	CENSUS TRACT NUMBER		STREET		COMMUNITY DISTRICT BOUNDARY
		CENSUS TRACT BOUNDARY		STREET NAME		

**Change in Total Population, 1990 to 2000  
Manhattan Community District 6**

Census Tract	Total Population		Population Change, 1990-2000	
	1990	2000	Number	Percent
0024 *	5,596	5,080	(516)	(9.2)
004401	15,233	15,112	(121)	(0.8)
004402	2,902	2,976	74	2.5
0048	6,934	6,402	(532)	(7.7)
0050 *	5,455	5,695	240	4.4
0060	4,195	3,989	(206)	(4.9)
0062	2,874	2,103	(771)	(26.8)
0064	7,743	7,334	(409)	(5.3)
0066	11,838	11,841	3	0.0
0068 *	6,203	6,753	550	8.9
0070	7,195	7,763	568	7.9
0072 *	7,435	8,111	676	9.1
0074 *	3,367	3,712	345	10.2
0078	5,991	7,471	1,480	24.7
0080 *	5,289	5,392	103	1.9
0082 *	2,565	2,764	199	7.8
0086	7,521	7,267	(254)	(3.4)
0088	6,929	7,345	416	6.0
0090	7,428	7,599	171	2.3
0092 *	1,463	1,334	(129)	(8.8)
0098	6,979	7,066	87	1.2
0100 *	1,663	1,822	159	9.6
010601	7,869	7,968	99	1.3
0108	7,686	8,079	393	5.1
011203 *	1,186	1,255	69	5.8
0238 *	8,190	9,520	1,330	16.2

\* Census tract is within two or more community districts. Data are for entire census tract.

**Total Population by Mutually Exclusive Race and Hispanic Origin  
by Census Tract, 2000  
Manhattan Community District 6**

Census Tract	Total Population	Nonhispanic by Race					Two or More Races	Hispanic Origin (of any race)
		Single Race						
		White	Black/ African American	Asian	Other			
0024 *	5,080	111	892	314	24	52	3,687	
004401	15,112	11,572	763	1,457	70	302	948	
004402	2,976	1,848	223	475	24	113	293	
0048	6,402	4,670	236	826	35	117	518	
0050 *	5,695	4,615	72	617	21	107	263	
0060	3,989	3,665	70	125	9	43	77	
0062	2,103	964	533	189	9	26	382	
0064	7,334	5,649	268	741	31	130	515	
0066	11,841	6,520	1,223	1,444	56	289	2,309	
0068 *	6,753	4,970	450	640	31	140	522	
0070	7,763	6,022	228	805	46	125	537	
0072 *	8,111	6,713	101	821	35	124	317	
0074 *	3,712	2,881	243	321	18	75	174	
0078	7,471	5,644	187	1,039	23	156	422	
0080 *	5,392	4,495	70	497	12	63	255	
0082 *	2,764	2,305	45	233	6	35	140	
0086	7,267	5,754	123	877	29	131	353	
0088	7,345	5,121	208	1,388	20	177	431	
0090	7,599	5,461	285	1,242	48	183	380	
0092 *	1,334	919	65	207	7	30	106	
0098	7,066	5,756	153	630	41	114	372	
0100 *	1,822	1,480	12	180	8	25	117	
010601	7,968	7,293	42	289	16	77	251	
0108	8,079	6,873	77	608	29	107	385	
011203 *	1,255	1,057	15	81	4	15	83	
0238 *	9,520	4,210	2,488	1,018	87	350	1,367	

\* Census tract is within two or more community districts. Data are for entire census tract.



**Total Households by Household Family Type  
by Census Tract, 2000  
Manhattan Community District 6**

<b>Census Tract</b>	<b>Total Households</b>	<b>Total Family Households</b>	<b>Total Non-Family Households</b>	<b>Average Household Size</b>	<b>Average Family Size</b>
0024 *	1,749	1,334	415	2.90	3.35
004401	8,564	3,514	5,050	1.76	2.60
004402	1,434	788	646	2.06	2.74
0048	3,869	966	2,903	1.61	2.61
0050 *	3,625	885	2,740	1.48	2.40
0060	2,379	1,077	1,302	1.68	2.37
0062	288	105	183	1.74	2.44
0064	4,687	1,129	3,558	1.56	2.51
0066	6,696	1,971	4,725	1.66	2.69
0068 *	4,367	840	3,527	1.46	2.37
0070	4,866	1,175	3,691	1.59	2.50
0072 *	4,922	1,101	3,821	1.60	2.31
0074 *	2,138	384	1,754	1.41	2.28
0078	4,795	1,236	3,559	1.55	2.41
0080 *	3,482	869	2,613	1.45	2.36
0082 *	1,931	456	1,475	1.43	2.31
0086	4,204	1,727	2,477	1.73	2.44
0088	5,282	1,198	4,084	1.39	2.39
0090	4,840	1,275	3,565	1.54	2.45
0092 *	907	196	711	1.39	2.26
0098	4,750	1,083	3,667	1.47	2.38
0100 *	1,247	289	958	1.45	2.39
010601	4,869	2,041	2,828	1.64	2.33
0108	5,342	1,544	3,798	1.51	2.40
011203 *	848	239	609	1.48	2.39
0238 *	3,203	1,739	1,464	2.31	3.08

\* Census tract is within two or more community districts. Data are for entire census tract.

**Age and Nativity  
by Census Tract, 2000  
Manhattan Community District 6**

<b>Census Tract</b>	<b>Total Population</b>	<b>% under 18</b>	<b>% 18 to 64</b>	<b>% 65 and over</b>	<b>% Foreign Born</b>
0024 *	5,080	30.2	58.7	11.1	15.9
004401	15,112	12.0	69.3	18.7	17.3
004402	2,976	18.6	70.0	11.5	42.8
0048	6,402	8.8	80.0	11.2	23.5
0050 *	5,695	6.4	83.7	9.9	18.1
0060	3,989	6.4	83.7	9.9	18.1
0062	2,103	2.5	94.1	3.4	16.4
0064	7,334	7.0	81.6	11.4	20.7
0066	11,841	10.0	77.4	12.6	21.1
0068 *	6,753	4.7	87.2	8.1	20.4
0070	7,763	7.0	82.0	10.9	22.9
0072 *	8,111	4.0	87.4	8.6	19.6
0074 *	3,712	5.8	86.3	7.9	19.0
0078	7,471	5.9	84.7	9.4	30.1
0080 *	5,392	5.4	78.7	15.9	23.9
0082 *	2,764	4.4	78.2	17.4	21.2
0086	7,267	9.4	74.6	16.0	30.4
0088	7,345	5.5	82.8	11.7	37.3
0090	7,599	6.3	84.3	9.4	35.5
0092 *	1,334	3.7	85.5	10.7	34.5
0098	7,066	4.6	82.4	12.9	29.7
0100 *	1,822	5.6	78.2	16.2	29.6
010601	7,968	7.4	61.7	30.9	17.4
0108	8,079	7.2	75.9	16.8	23.2
011203 *	1,255	6.3	70.4	23.3	28.3
0238 *	9,520	17.8	64.5	17.7	32.4

\* Census tract is within two or more community districts. Data are for entire census tract.

**Income and Education  
by Census Tract, 2000  
Manhattan Community District 6**

<b>Census Tract</b>	<b>Median Household Income</b>	<b>% Persons below Poverty</b>	<b>% Families below Poverty</b>	<b>Population 25 +</b>	<b>% High School Graduates or Higher</b>	<b>% College Graduates or Higher</b>
0024 *	\$16,396	42.7	37.3	2,883	43.5	4.2
004401	\$66,154	3.4	2.5	12,761	96.9	64.7
004402	\$63,519	4.3	0.8	2,321	98.3	74.3
0048	\$62,229	7.2	1.3	5,387	94.3	71.9
0050 *	\$71,734	10.8	4.8	4,748	98.2	76.4
0060	\$76,573	3.4	2.6	3,595	96.8	70.3
0062	\$52,656	43.4	0.0	1,491	64.5	32.5
0064	\$63,678	8.7	4.0	6,165	95.3	74.2
0066	\$44,914	16.0	13.3	9,147	86.5	52.2
0068 *	\$52,442	12.7	0.7	5,508	94.4	72.8
0070	\$67,850	8.7	4.4	6,352	95.7	73.1
0072 *	\$75,097	8.1	2.8	6,147	97.9	77.5
0074 *	\$76,804	8.0	1.3	2,642	96.1	76.5
0078	\$70,174	8.0	4.5	6,275	94.8	67.1
0080 *	\$68,868	9.0	3.0	4,677	98.2	71.9
0082 *	\$62,136	10.0	4.2	2,399	96.7	73.3
0086	\$110,330	3.1	1.9	6,197	96.8	79.3
0088	\$61,358	9.0	7.4	6,336	97.6	72.6
0090	\$80,953	6.0	3.6	6,412	97.5	76.1
0092 *	\$62,375	8.1	5.8	1,226	93.4	66.3
0098	\$67,482	8.0	1.4	6,232	96.4	73.6
0100 *	\$73,906	4.3	3.9	1,529	94.3	73.1
010601	\$102,149	2.7	0.7	7,136	96.6	68.5
0108	\$71,262	5.7	2.4	7,113	97.7	73.9
011203 *	\$77,329	5.0	0.0	1,067	98.3	59.7
0238 *	\$49,976	16.9	12.1	6,640	77.4	45.9

\* Census tract is within two or more community districts. Data are for entire census tract.

**Employment Status for Population 16 and Over  
by Census Tract, 2000  
Manhattan Community District 6**

<b>Census Tract</b>	<b>Population 16+</b>	<b>Number of Persons 16+ in Labor Force</b>	<b>% of Labor Force Unemployed</b>	<b>% of Labor Force Female</b>	<b>% of Labor Force Male</b>
0024 *	3766	1523	18.3	52.5	47.5
004401	13455	9359	3.7	54.3	45.7
004402	2516	1745	4.0	53.8	46.2
0048	5882	4550	5.0	50.1	49.9
0050 *	5382	4160	4.1	54.1	45.9
0060	3723	1880	3.2	52.3	47.7
0062	1998	1067	26.5	49.9	50.1
0064	6887	5281	2.9	53.5	46.5
0066	10781	7241	8.1	53.9	46.1
0068 *	6430	4947	4.9	50.2	49.8
0070	7325	5453	3.5	50.7	49.3
0072 *	7833	6325	2.9	52.6	47.4
0074 *	3451	2535	5.2	53.3	46.7
0078	7048	5466	2.2	48.6	51.4
0080 *	5095	3727	4.9	52.3	47.7
0082 *	2544	1956	2.6	53.0	47.0
0086	6625	4656	5.0	44.2	55.8
0088	6957	5230	2.5	51.6	48.4
0090	7185	5808	4.5	51.1	48.9
0092 *	1298	1076	9.8	43.6	56.4
0098	6761	5269	3.2	50.2	49.8
0100 *	1728	1304	1.1	48.3	51.7
010601	7413	4899	3.3	48.0	52.0
0108	7541	5604	3.2	52.3	47.7
011203 *	1173	729	1.1	48.6	51.4
0238 *	8069	4394	20.5	53.0	47.0

\* Census tract is within two or more community districts. Data are for entire census tract.

**Selected Housing Characteristics  
Total Housing Units & Occupancy Status  
by Census Tract, 2000  
Manhattan Community District 6**

Census Tract	Total Housing Units	Occupancy Status			
		Total Occupied Housing Units	% Owner Occupied	% Renter Occupied	% Overcrowded**
0024 *	1,773	1,770	1.0	99.0	18.4
004401	8,735	8,564	0.1	99.9	2.9
004402	1,474	1,441	0.0	100.0	8.7
0048	4,130	3,869	33.9	66.1	7.4
0050 *	3,812	3,625	39.1	60.9	5.2
0060	2,484	2,379	0.3	99.7	0.4
0062	297	283	0.0	100.0	28.6
0064	4,960	4,687	28.2	71.8	3.7
0066	6,881	6,696	18.4	81.6	6.2
0068 *	4,616	4,367	20.8	79.2	5.8
0070	5,162	4,866	17.9	82.1	4.8
0072 *	5,285	4,922	20.4	79.6	4.6
0074 *	2,340	2,138	20.4	79.6	6.9
0078	5,155	4,795	23.7	76.3	5.6
0080 *	3,884	3,482	36.5	63.5	3.4
0082 *	2,254	1,893	26.8	73.2	4.3
0086	4,922	4,204	49.5	50.5	4.0
0088	5,764	5,282	33.8	66.2	5.8
0090	5,879	4,840	21.8	78.2	5.6
0092 *	1,099	923	8.1	91.9	4.1
0098	5,338	4,750	32.5	67.5	3.3
0100 *	1,419	1,246	25.4	74.6	2.0
010601	5,430	4,869	60.8	39.2	2.1
0108	6,075	5,342	38.5	61.5	4.1
011203 *	1,221	863	39.2	60.8	1.5
0238 *	3,252	3,203	11.1	88.9	9.5

\* Census tract is within two or more community districts. Data are for entire census tract.

\*\* "Overcrowded" units are those with more than one person per room.

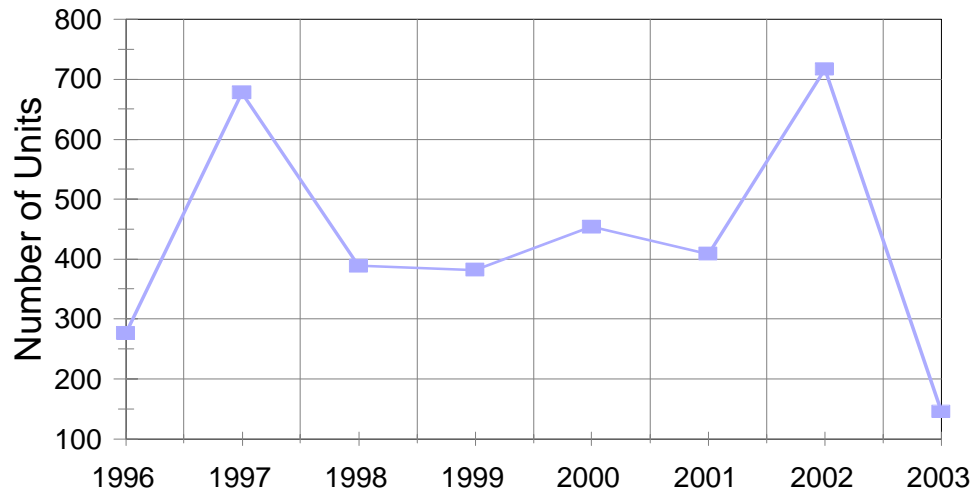
**Selected Housing Characteristics  
Number of Units & Age of Structure  
by Census Tract, 2000  
Manhattan Community District 6**

Census Tract	Total Housing Units	Units in Structure			Age of Structure		
		% 1 & 2 Units	% 3-9 Units	% 10 units or more	% Built 1990 to 2000	% Built 1950 to 1989	% Built before 1950
0024 *	1,773	0.0	2.3	97.7	0.0	42.2	57.8
004401	8,735	0.2	0.1	99.7	0.0	8.6	91.4
004402	1,474	0.6	0.0	99.4	0.0	99.1	0.9
0048	4,130	2.6	14.3	83.1	1.2	46.8	52.0
0050 *	3,812	2.8	8.4	88.7	2.4	55.1	42.5
0060	2,484	0.0	0.0	100.0	0.4	14.4	85.2
0062	297	0.0	0.0	100.0	60.3	37.7	2.0
0064	4,960	0.3	5.7	94.0	0.5	59.9	39.5
0066	6,881	0.2	2.7	97.1	0.2	72.5	27.2
0068 *	4,616	1.0	5.2	93.7	6.7	36.7	56.6
0070	5,162	1.3	8.9	89.8	5.9	65.5	28.6
0072 *	5,285	0.8	8.2	91.0	3.1	67.5	29.4
0074 *	2,340	0.6	10.0	89.4	18.9	13.7	67.4
0078	5,155	0.6	4.3	95.2	9.9	60.8	29.4
0080 *	3,884	1.4	12.6	86.0	0.0	46.1	53.9
0082 *	2,254	0.3	3.1	96.6	0.3	45.1	54.7
0086	4,922	0.5	1.1	98.4	3.7	70.7	25.6
0088	5,764	0.7	2.1	97.2	1.5	38.1	60.3
0090	5,879	0.9	1.6	97.5	5.0	67.5	27.5
0092 *	1,099	0.9	9.9	89.2	0.8	24.5	74.7
0098	5,338	1.6	11.3	87.1	3.4	51.1	45.4
0100 *	1,419	1.2	4.6	94.2	0.0	47.9	52.1
010601	5,430	1.2	0.7	98.1	0.4	61.4	38.2
0108	6,075	0.1	3.4	96.4	0.5	63.2	36.3
011203 *	1,221	0.0	3.8	96.2	4.0	64.1	31.9
0238 *	3,252	0.3	0.0	99.7	6.8	90.4	2.8

\* Census tract is within two or more community districts. Data are for entire census tract.

**Selected Housing Characteristics**  
**Building Permits Issued For New Residential Construction**  
**Manhattan Community District 6, 1996 - 2003**

## Total Number of New Housing Units Issued Permits



### Permits by Building Size

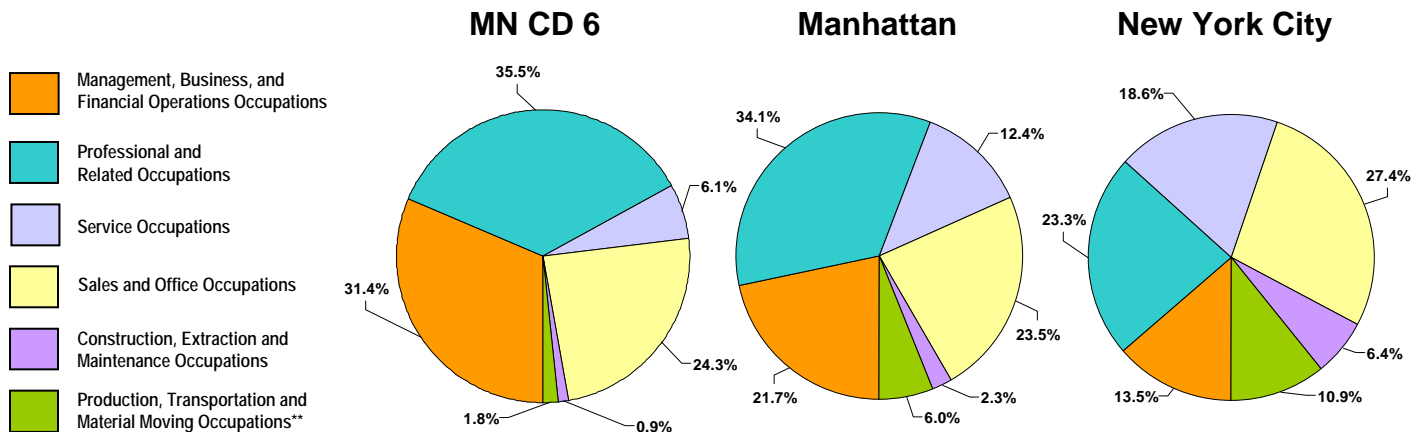
Year	1 & 2 Unit Buildings		3 & 4 Unit Buildings		5+ Unit Buildings		Total Buildings	Total Units
	Buildings	Units	Buildings	Units	Buildings	Units		
1996	0	0	0	0	3	277	3	277
1997	0	0	1	3	2	675	3	678
1998	0	0	0	0	2	389	2	389
1999	0	0	0	0	4	382	4	382
2000	0	0	0	0	3	454	3	454
2001	0	0	0	0	4	409	4	409
2002	0	0	0	0	3	717	3	717
2003	0	0	0	0	3	146	3	146

**Selected Employment Characteristics  
Occupation for the Employed Civilian Population  
by Census Tract, 2000  
Manhattan Community District 6**

Census Tract	Total Employed Civilian Population 16 Years & Over by Occupation							
	Total Employed Civilian Population 16 Years and Over	Management, Professional, and Related Occupations:			Service Occupations	Sales and Office Occupations	Construction, Extraction, and Maintenance Occupations	Production, Transportation, and Material Moving Occupations**
		Total	Management, Business, and Financial Operations Occupations	Professional and Related Occupations				
0024*	1,244	215	83	132	402	413	72	142
004401	9,014	6,073	2,245	3,828	489	2,119	137	196
004402	1,675	1,182	444	738	56	398	8	31
0048	4,323	3,160	1,033	2,127	218	748	76	121
0050*	3,988	2,750	1,422	1,328	170	969	58	41
0060	1,819	1,234	586	648	91	457	8	29
0062	784	408	35	373	107	237	28	4
0064	5,126	3,442	1,244	2,198	304	1,158	16	206
0066	6,657	3,700	1,554	2,146	857	1,791	131	178
0068*	4,705	3,175	1,316	1,859	326	1,045	50	109
0070	5,262	3,441	1,501	1,940	404	1,228	65	124
0072*	6,144	4,252	2,185	2,067	194	1,616	46	36
0074*	2,403	1,596	686	910	107	634	34	32
0078	5,346	3,423	1,970	1,453	399	1,367	32	125
0080*	3,545	2,443	1,057	1,386	177	843	29	53
0082*	1,906	1,454	721	733	59	344	18	31
0086	4,422	3,070	1,665	1,405	206	1,051	14	81
0088	5,099	3,381	1,852	1,529	286	1,332	55	45
0090	5,546	3,751	2,164	1,587	331	1,400	9	55
0092*	971	617	372	245	49	264	10	31
0098	5,102	3,510	1,906	1,604	349	1,174	23	46
0100*	1,290	862	507	355	45	367	11	5
010601	4,738	3,243	1,658	1,585	225	1,241	9	20
0108	5,423	3,639	1,883	1,756	286	1,435	10	53
011203*	721	571	264	307	20	102	19	9
0238*	3,492	2,161	745	1,416	247	816	64	204

\*Census tract is within two or more community districts. Data are for entire census tract.

\*\* Includes farming, fishing and forestry occupations.



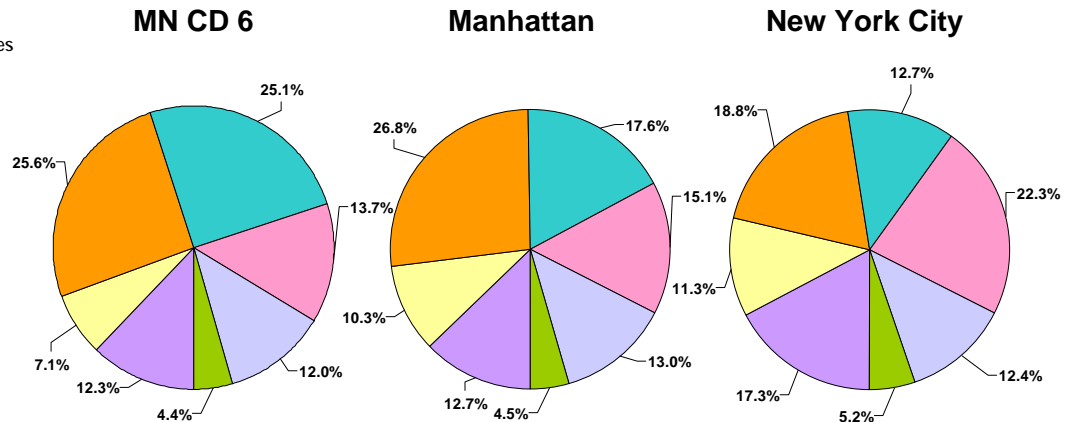


**Selected Employment Characteristics  
Total Workers at Place of Work by Industry  
by Census Tract, 2000  
Manhattan Community District 6**

Census Tract	Workers 16 Years and Over by Industry							
	Total Workers at Place of Work	Agriculture**; Construction; Manufacturing; Transportation and warehousing and utilities	Wholesale trade; Retail trade	Information; Finance, insurance, real estate and rental and leasing	Professional, scientific, management, administrative, and waste management services	Educational, health and social services	Arts, entertainment, recreation, accommodation and food services; Other services (except public administration)	Public administration; Armed forces
0024*	230	15	15	95	10	50	20	25
004401	1,100	230	155	140	185	180	200	10
004402	35	0	0	8	0	0	8	10
0048	7060	310	215	380	315	5,135	630	75
0050*	12515	3,630	580	1,485	2,125	1,985	2,085	625
0060	460	49	0	75	85	205	50	0
0062	14,250	505	105	210	325	12,190	425	485
0064	6,595	245	290	365	535	3,310	625	1,230
0066	2,590	140	160	190	440	1,080	480	100
0068*	12,560	1,440	1,020	2,775	1,755	3,140	2,325	105
0070	2,830	295	430	480	340	640	605	45
0072*	13,150	1,710	1,065	3,015	4,115	1,300	1,760	175
0074*	27,200	5,370	4,730	5,315	6,340	2,655	2,575	215
0078	5,840	805	335	1,340	525	1,740	945	145
0080*	25,070	2,810	1,430	7,910	8,545	1,165	2,800	410
0082*	38,990	5,815	3,435	8,625	14,220	2,395	4,075	425
0086	4,955	1025	200	510	660	545	890	1130
0088	24,665	5065	1210	5980	5840	1770	2950	1850
0090	25,390	1654	985	4315	6980	1435	3575	6440
0092*	61,715	6660	3045	26375	17340	2085	5360	840
0098	10,105	545	700	2750	3840	475	1570	220
0100*	39,635	3175	2585	15115	10975	1655	5110	1020
010601	2,210	245	155	545	300	285	645	30
0108	9,680	1525	1345	1480	2685	1070	1495	85
011203*	8,745	690	1130	2665	1815	580	1715	150
0238*	3,065	225	135	110	85	2225	230	50

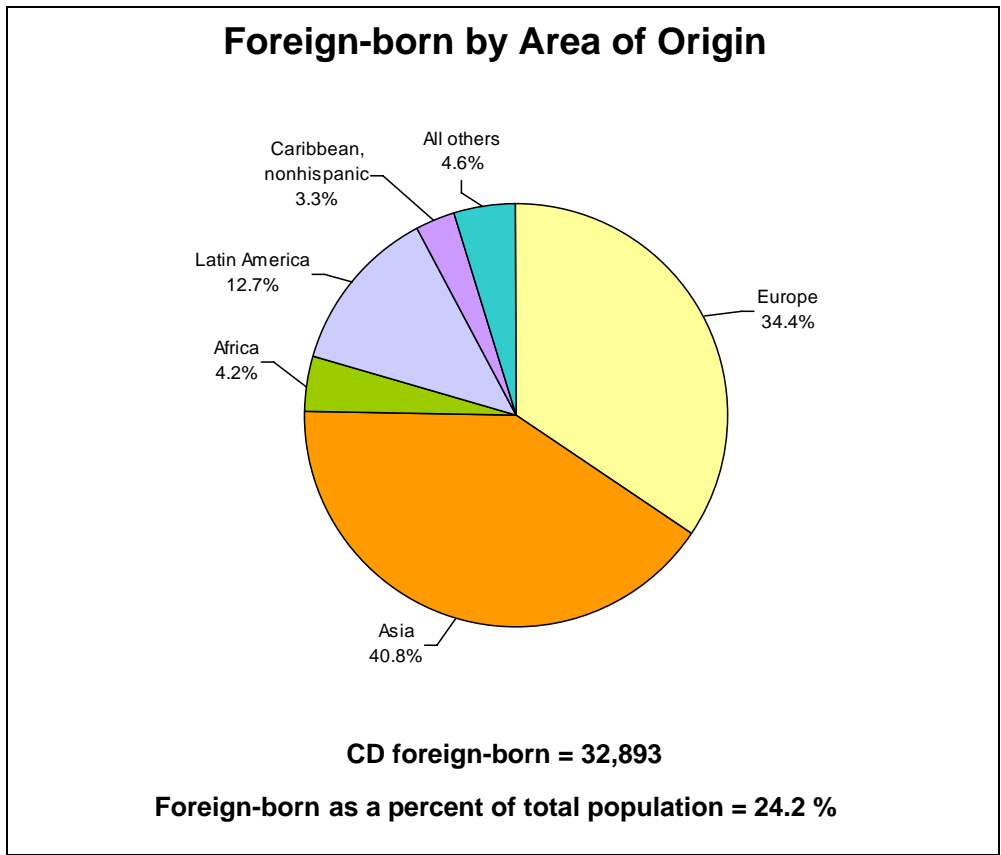
\*Census tract is within two or more community districts. Data are for entire census tract.

\*\*Includes forestry, fishing, hunting & mining.



Note: CD percentages are approximations based on the sum of whole census tracts which do not represent exact CD boundaries.

**Foreign-born Population  
Census 2000  
Manhattan Community District 6**



**Foreign-born Rank Ordered  
by Country of Birth**

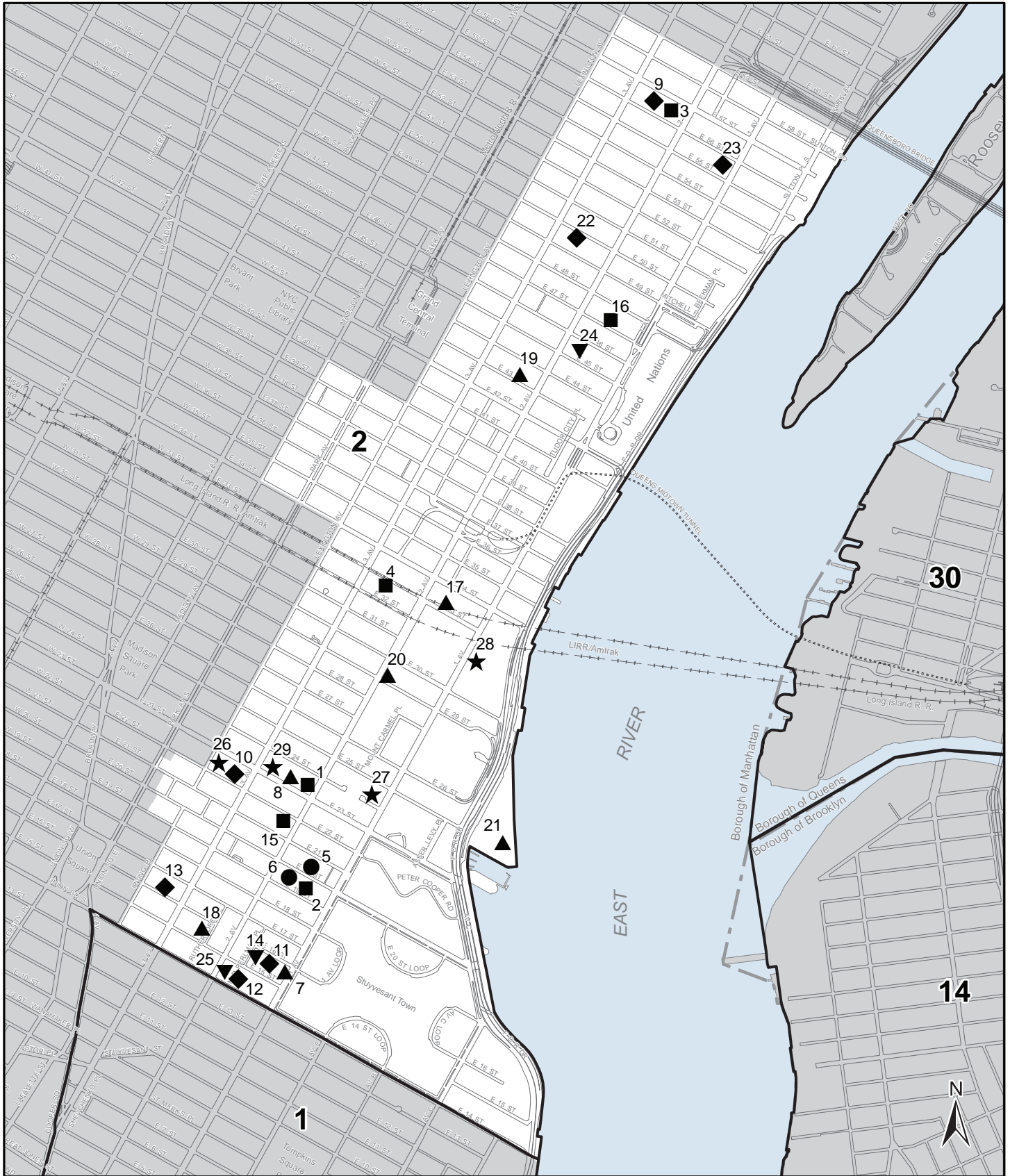
	NUMBER	PERCENT
<b>TOTAL, Foreign-born</b>	32,893	100.0
Japan	2,824	8.6
China*	2,290	7.0
Philippines	1,940	5.9
United Kingdom	1,776	5.4
India	1,655	5.0
Canada	1,157	3.5
Germany	1,128	3.4
France	1,120	3.4
Italy	1,042	3.2
Korea	1,031	3.1
All Others	16,930	51.5

\*China includes the Mainland, Hong Kong and Taiwan

**Language Proficiency  
Census 2000  
Manhattan Community District 6**

	<b>Number</b>	<b>Percent</b>
<b>Total Population 5 Years and Over</b>	131,839	100.0
<b>Proficient in English</b>	122,708	93.1
<b>Not Proficient in English</b>	9,131	6.9
<b>Not Proficient in English</b>	9,131	100.0
<b>Language Spoken at Home:</b>		
Spanish or Spanish Creole	2,361	25.9
Japanese	1,798	19.7
Chinese	939	10.3
French (incl Patois, Cajun, French Creole)	502	5.5
Korean	436	4.8
Italian	325	3.6
Russian	304	3.3
Tagalog	196	2.1
Arabic	180	2.0
Hindi	178	1.9
Portuguese or Portuguese Creole	173	1.9
Serbo-Croatian	148	1.6
Polish	138	1.5
Hebrew	118	1.3
Greek	106	1.2
Vietnamese	100	1.1
All Others	1,129	12.4

# Manhattan Community District 6: Schools and Community School Districts



<b>2</b> School District Boundary & Number	■ Elementary Schools	● Middle Schools	◆ High Schools
<b>1</b> School Key	▲ K-12 Schools & JHS/HS	★ Colleges/Universities	▼ Other Schools

**Public and Private Schools  
MANHATTAN COMMUNITY DISTRICT 6**

Map Key	Name	Address	Enrollment October 2006			School District
			Prek-8	9-12	Total	
<b>PUBLIC SCHOOLS</b>						
<i>Elementary School - Public</i>						
1	AMERICAN SIGN LANGUAGE AND ENGLISH LOWER SCHOOL	225 E 23 St	179	0	179	2
2	PS 40 AUGUSTUS STREET GARDENS	319 E 19 St	551	0	551	2
3	PS 59 BEEKMAN HILL INTERNATIONAL SCHOOL	228 East 57 St	431	0	431	2
4	PS 116 MARY LINDLEY MURRAY SCHOOL	210 E 33 St	733	0	733	2
<i>Middle School - Public</i>						
5	JHS 104 SIMON BARUCH	330 E 21 St	989	66	1,055	2
6	MS 255 SALK SCHOOL OF SCIENCE	319 E 19 St	350	11	361	2
<i>K-12 School &amp; Junior/Senior High School - Public</i>						
7	INSTITUTE FOR COLLABORATIVE EDUCATION	345 East 15 St	172	239	411	2
8	PS 47 AMERICAN SIGN LANGUAGE & ENGLISH SCHOOL	225 East 23 St	68	144	212	2
<i>High School - Public</i>						
9	ART AND DESIGN HIGH SCHOOL	1075 Second Ave	0	1,431	1,431	
10	BARUCH COLLEGE CAMPUS HIGH SCHOOL	17 Lexington Ave	0	413	413	
11	HEALTH PROFESSIONS & HUMAN SERVICES HIGH SCHOOL	345 East 15 St	0	1,473	1,473	
12	MANHATTAN COMPREHENSIVE NIGHT AND DAY HIGH SCHOOL	240 Second Ave	0	4	4	
13	WASHINGTON IRVING HIGH SCHOOL	40 Irving Place	0	2,606	2,606	
<i>Special/Other School - Public</i>						
14	PS 226	345 E 15 St - Room 202	112	141	253	
<b>PRIVATE AND PAROCHIAL SCHOOLS</b>						
<i>Elementary School - Private/Parochial</i>						
15	EPIPHANY SCHOOL (THE)	234 East 22 St	511	0	511	
16	THE FAMILY SCHOOL	323 E 47 St	165	0	165	
<i>K-12 School &amp; Junior/Senior High School - Private</i>						
17	CHILD SCHOOL (THE)	317 East 33 St	117	127	244	
18	FRIENDS SEMINARY	222 East 16 St	352	250	602	
19	LYCEUM KENNEDY	225 East 43 St	102	15	117	
20	THE CHURCHILL SCHOOL AND CENTER	301 East 29 St	229	138	367	
21	U N INTERNATIONAL SCHOOL	24-50 F D R Dr	1,027	438	1,465	

**Public and Private Schools  
MANHATTAN COMMUNITY DISTRICT 6**

Map Key	Name	Address	Enrollment October 2006			School District
			Prek-8	9-12	Total	
<i>High School - Private/Parochial</i>						
22	BEEKMAN SCHOOL (THE)	220 E 50 St	0	62	62	
23	CATHEDRAL HIGH SCHOOL	350 E 56 St	0	799	799	
<i>Special/Other School - Private/Parochial</i>						
24	AARON SCHOOL	309 E 45 St	99	0	99	
25	GATEWAY SCHOOL OF NEW YORK	236 Second Ave	58	0	58	

**POST SECONDARY DEGREE GRANTING INSTITUTIONS**

*Public College - CUNY*

26	BERNARD M BARUCH COLLEGE (CUNY)	17 Lexington Ave			15,730	
----	---------------------------------	------------------	--	--	--------	--

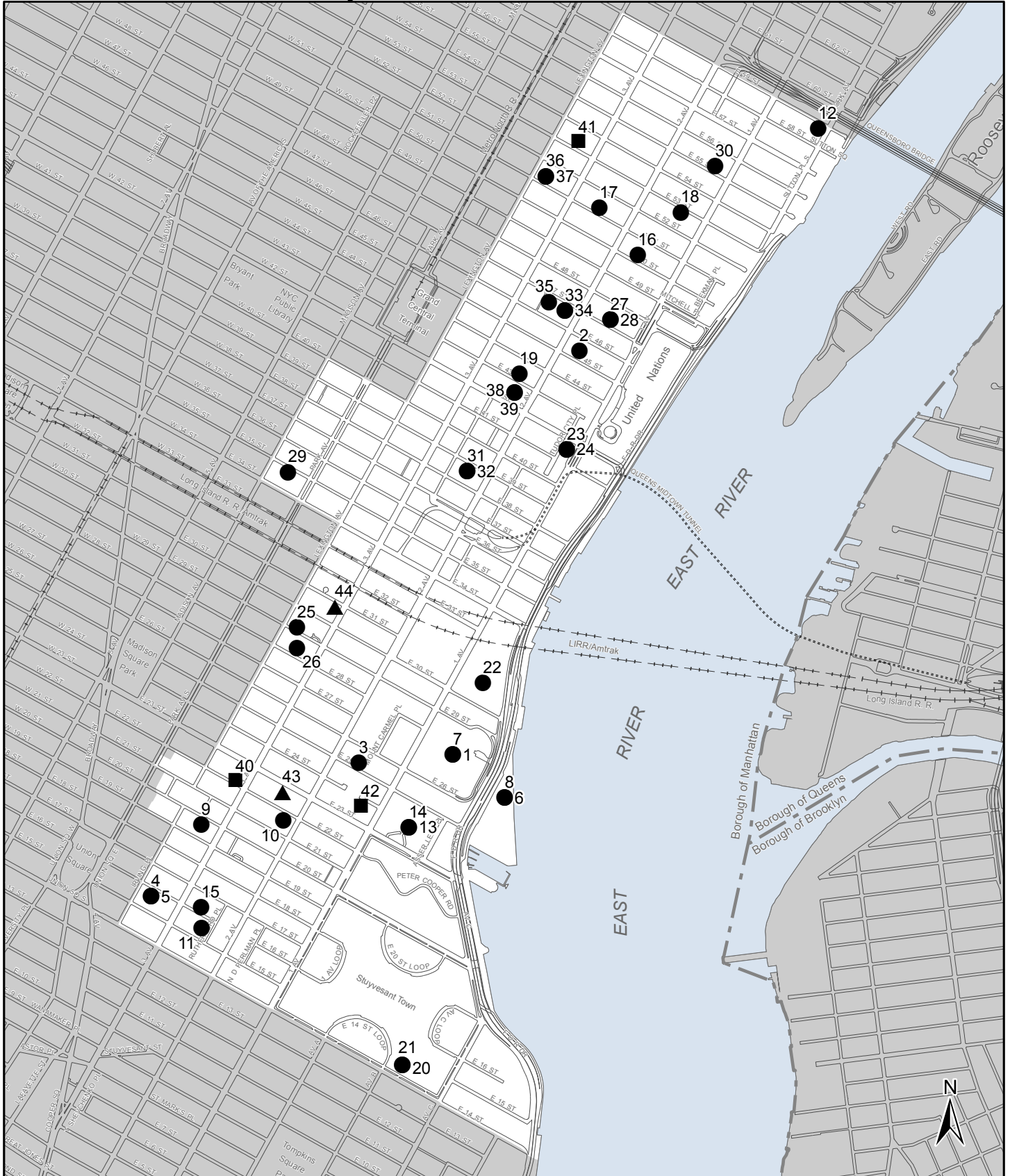
*Independent - Degree Granting Institution*

27	NYU COLLEGE OF DENTISTRY	345 E 24 St				
28	NYU SCHOOL OF MEDICINE	550 First Ave				

*Proprietary - Degree Granting Institution*

29	SCHOOL OF VISUAL ARTS	209 E 23 St			3,715	
----	-----------------------	-------------	--	--	-------	--

# Manhattan Community District 6 Day Care and Senior Centers, Libraries, Cultural Institutions



- |                  |                                    |
|------------------|------------------------------------|
| ■ Senior Centers | ● Day Care Centers                 |
| ▲ Libraries      | ★ City-Owned Cultural Institutions |

1 Map Key

Data Source: Selected Facilities and Program Sites in New York City, Release 2008.1

**Selected Community Facilities**

**MANHATTAN COMMUNITY DISTRICT 6**

Map Key	Name	Address	Capacity
<b>GROUP DAY CARE AND HEAD START CENTERS</b>			<b>Children</b>
<i>Group Day Care - Public</i>			
1	BELLEVUE -EDUCARE CHILD CARE CENTER (P/S)	462 First Ave	21
<i>Group Day Care - Private</i>			
2	AARON SCHOOL	309 East 45 St	66
3	ACORN SCHOOL	330 East 26 St	65
4	BEGINNINGS A TODDLER PRE-SCHOOL	130 East 16 St	69
5	BEGINNINGS A TODDLER PROGRAM, LTD	130 East 16 St	10
6	BELLEVUE SOUTH NURSERY SCHOOL	10 Waterside Plaza	15
7	BELLEVUE-EDUCARE CHILD CARE CENTER (INFANT/TODDLER	462 First Ave	20
8	BRITISH INTERNATIONAL SCHOOL OF NEW YORK	20 Waterside Plaza	45
9	BROTHERHOOD SYNAGOGUE NURSERY SCHOOL PRE-SCHOOL	28 Gramercy Park South	51
10	EPIPHANY SCHOOL, THE	234 East 22 St	53
11	FRIENDS SEMINARY SCHOOL	222 East 16 St	*
12	GARDEN HOUSE SCHOOL OF NEW YORK (PRE-SCHOOL)	40 Sutton Place	57
13	IMAGINE EARLY LEARNING VETS KIDS P/S	423 East 23 St	30
14	IMAGINE VETS KIDS INFANT/TODDLER	423 East 23 St	16
15	JACKAND JILL AT ST. GEORGE	209 East 16 St	41
16	JOYFUL NOISE PRESCHOOL	317 East 50th St	10
17	KAPLAN NURSERY SCHOOL	225 East 51 St	49
18	LITTLE DREAMERS OF NYC	336 East 53 St.	26
19	LYCEUM KENNEDY	225 East 43 St	75
20	MANHATTAN KIDS CLUB II	629 East 14 St	85
21	MANHATTAN KIDS CLUB II - I/T	629 East 14 St	46
22	N.Y.U. HOSPITAL CENTER RUSK INSTITUTE PRE-SCHOOL A	400 East 34 St	18
23	PRESCHOOL OF AMERICA IV	25 Tudor City Place	62
24	PRESCHOOL OF AMERICA IV INFANT TODDLER	25 Tudor City Place	35
25	PUSH MY SWING PRE-SCHOOL	133 East 29th St	19
26	ST. STEPHEN'S SCHOOL	141 East 28 St	25
27	THE FAMILY SCHOOL (TODDLER)	323 East 47 St	20
28	THE FAMILY SCHOOL PRESCHOOL	323 East 47th St	59
29	THE INTERNATIONAL PRE-SCHOOL	28 East 35 St	60
30	THE MONTESSORI SCHOOL OF NEW YORK INTERNATIONAL	347 East 55 St	40
31	TUTOR TIME CHILDCARE LEARNING CENTER P/S	225 East 38th St	60
32	TUTOR TIME LEARNING CENTER I/T	225 East 38 St	44
33	VANDERBILT YMCA EARLY CHILDHOOD CENTER II	232-26 East 47 St	15
34	VANDERBILT YMCA EARLY CHILDHOOD CENTER I	232-26 East 47 St	10
35	VANDERBILT YMCA EARLY CHILDHOOD CENTER III PRE-SCH	224 East 47 St	25
<i>Group Day Care - Corporate</i>			
36	BRIGHT HORIZONS @ 575 LEXINGTON AVENUE(I/T)	575 Lexington Ave	16
37	BRIGHT HORIZONS @575 LEXINGTON AVENUE(PRESCHOOL)	575 Lexington Ave	14
38	PFIZER KIDS(INFANTS)	235 East 42nd St	12
39	PFIZER KIDS(PRESCHOOL)	235 East 42 St	12

**SENIOR CENTERS**

Avg. Meals / Month

*Senior Centers*

40	COMMUNITY LOUNGE SR CTR	155 E 22 St	3,210
----	-------------------------	-------------	-------

\* Data not provided (day care center operated in private school, permit not required)



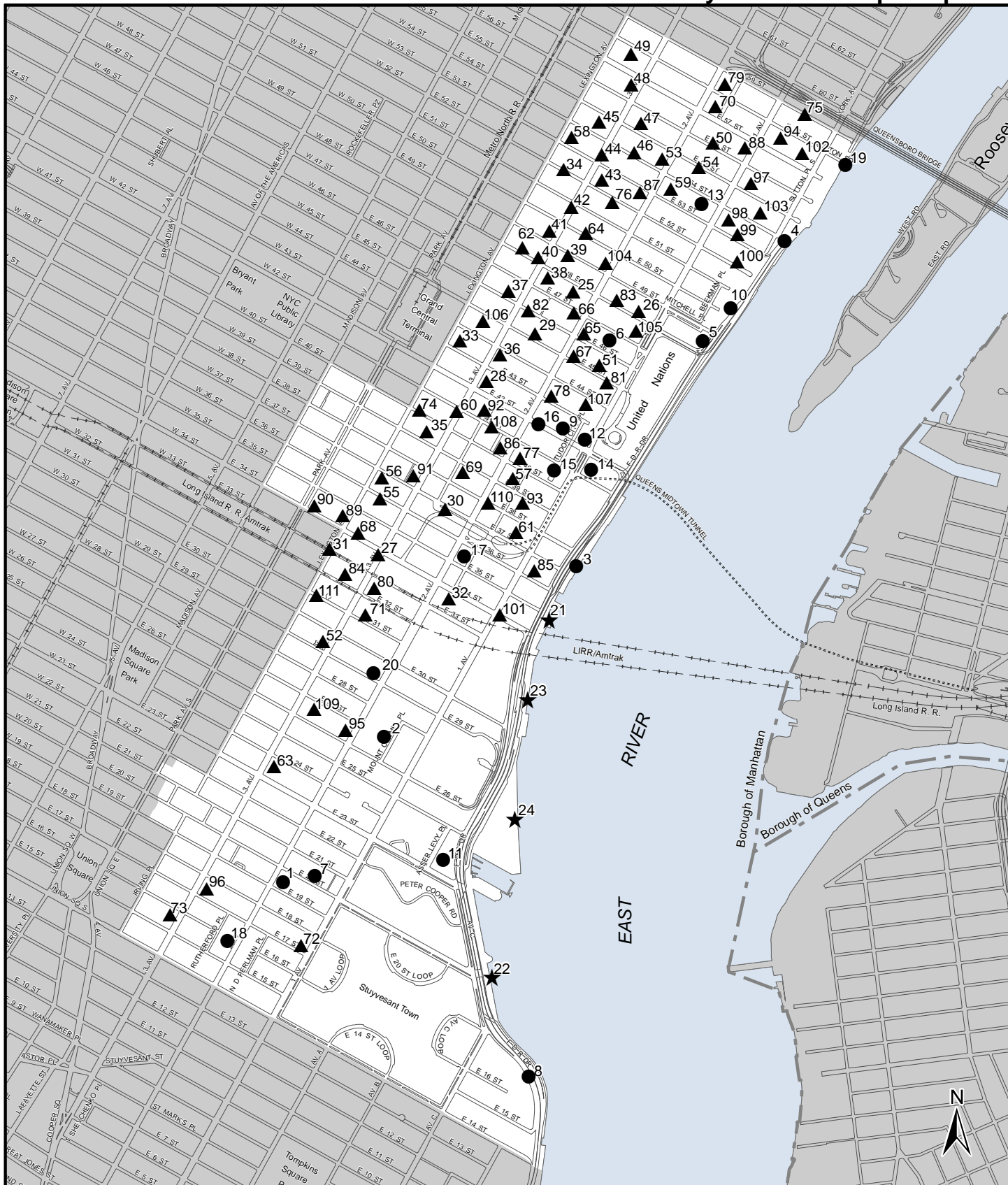
Selected Community Facilities

MANHATTAN COMMUNITY DISTRICT 6

Map Key	Name	Address	Capacity
<i>Senior Centers</i>			
41	LENOX HILL SENIOR CENTER II	619 Lexington Ave	2,730
42	STEIN SENIOR CENTER	340 E.24th St	3,570
<b>LIBRARIES</b>			Annual Circulation
<i>Libraries</i>			
43	EPIPHANY LIBRARY	228 East 23 St	244,031
44	KIPS BAY LIBRARY	446 Third Ave	168,560

\* Data not provided (day care center operated in private school, permit not required)

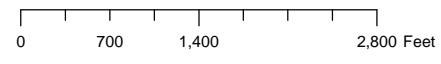
# Manhattan Community District 6 Parklands and Selected Publicly Accessible Open Spaces



- |  |                          |
|--|--------------------------|
| ● Parklands and Other Public Open Spaces | ★ Waterfront Open Spaces |
| ▲ Privately Owned Public Spaces (POPS)   |                          |
- 1 Map Key

Copyright © 2006 New York City Department of City Planning. All Rights Reserved.  
Base Map Copyrighted by the New York City Department of Information Technology and Telecommunications. All Rights Reserved.

DCP Data Sources: Selected Facilities and Program Sites in New York City, Release 2009.1  
Publicly Accessible Waterfront Spaces Database  
Privately Owned Public Spaces Database (POPS)



**Parklands and Selected Publicly Accessible Open Spaces**

**MANHATTAN COMMUNITY DISTRICT 6**

Map Key	Name	Address	Jurisdiction	Size
<b>PARKLANDS* AND OTHER PUBLIC OPEN SPACES</b>				Acreage
1	AUGUSTUS SAINT GAUDENS	2 Ave, E 19 to E 20 Sts	NYC DPR	0.64
2	BELLEVUE SOUTH PARK	E 26 to E 28 Sts, 2 Ave	NYC DPR	1.59
3	EAST RIVER ESPLANADE	FDR Drive bet E.36-38th Sts	NYC DPR	0.62
4	FIVE PARKS (FDR DRIVE)	E 53 & E 54 Sts, Foot Of E 55, E 56, E 57, E 58 Sts	NYC DPR	1.10
5	GEN DOUGLAS MACARTHUR PARK	E 48 to E 49 Sts, Gen Douglas MacArthur Plaza	NYC DPR	0.33
6	HAMMARSKJOLD PLAZA	S/S E 47 St, 1 to 2 Aves	NYC DPR	1.59
7	JHS 104 RECREATION AREA	E 20 to E 21 Sts, 1 to 2 Aves	NYC DPR	1.59
8	JOHN J MURPHY PARK	Ave C, FDR Dr, E 17 St	NYC DPR	1.28
9	MARY O'CONNOR PLAYGROUND	N/S E 42 St, 1 to 2 Aves	NYC DPR	0.23
10	PETER DETMOLD PARK	E 49 to E 51 Sts, W/S FDR Drive	NYC DPR	1.34
11	PUBLIC BATH (ASSER LEVY)	E 23 to E 25 Sts, FDR Drive	NYC DPR	1.88
12	RALPH J BUNCHE PARK	1 Ave, E 42 to E 43 Sts	NYC DPR	0.23
13	RECREATION CENTER FIFTY-FOUR	342 E 54 St	NYC DPR	0.17
14	ROBERT MOSES PLAYGROUND	1 Ave, E 41 to E 42 Sts	NYC DPR	1.34
15	TRYGRE LIE PLAZA	1 Ave, E 41 to E 42 Sts	NYC DPR	0.10
16	TUDOR GROVE PLAYGROUND	S/S E 42 St, 1 to 2 Aves	NYC DPR	0.19
17	ST VARTAN PARK	1 to 2 Aves, E 35 to E 36 Sts	NYC DPR	2.76
18	STUYVESANT SQUARE	Rutherford Pl to Livingston Pl, E 15 to E 17 Sts	NYC DPR	3.93
19	SUTTON PLACE PARK	East River Waterfront bet 56 and 57th Sts.	NYC DPR	0.30
20	VINCENT F ALBANO JR PLAYGROUND	N/S E 29 St, W/S 2 Ave	NYC DPR	0.35
<b>PUBLICLY ACCESSIBLE WATERFRONT OPEN SPACES**</b>				Linear Feet
21	EAST 34TH STREET FERRY LANDING	East River Waterfront bet E 34th St & E 36th St	NYC DOT	827.18
22	STUYVESANT COVE PARK	East River Waterfront bet E 18th St & E 23th St	NYC DSBS	1,724.41
23	THE WATER CLUB	East River Waterfront bet E 30th St & E 32th St	NYC DSBS (PRIVATE LEASE)	498.49
24	WATERSIDE HOUSES	E 25th St to E 30th St, FDR Drive to United States Pier Headline	PRIVATE	962.77
<b>PRIVATELY OWNED PUBLIC SPACES (POPS)***</b>				Square Feet
25	1 DAG HAMMARSKJOLD PLAZA	885 Second Ave	PRIVATE	13,962.00
26	100 UNITED NATIONS PLAZA/871 UNITED NATIONS PLAZA	100 United Nations Plaza/871 United Nations Plaza	PRIVATE	12,093.00
27	166 EAST 34TH STREET	166 East 34th St	PRIVATE	4,412.40
28	201 EAST 42ND STREET	201 East 42nd St	PRIVATE	1,997.00
29	234 EAST 46TH STREET	234 East 46th St	PRIVATE	NA
30	240 EAST 38TH STREET	240 East 38th St	PRIVATE	14,400.00
31	243 LEXINGTON AVENUE	243 Lexington Ave	PRIVATE	1,080.00
32	300 EAST 34TH STREET	300 East 34th St	PRIVATE	10,434.64
33	425 LEXINGTON AVENUE	425 Lexington Ave	PRIVATE	4,548.12
34	599 LEXINGTON AVENUE	599 Lexington Ave	PRIVATE	15,000.00
35	600 THIRD AVENUE	600 Third Ave	PRIVATE	8,557.43
36	685 THIRD AVENUE	685 Third Ave	PRIVATE	4,570.00
37	747 THIRD AVENUE	747 Third Ave	PRIVATE	NA
38	767 THIRD AVENUE	767 Third Ave	PRIVATE	15,291.00
39	777 THIRD AVENUE	777 Third Ave	PRIVATE	6,627.50
40	780 THIRD AVENUE	780 Third Ave	PRIVATE	6,244.00
41	800 THIRD AVENUE	800 Third Ave	PRIVATE	6,575.00

\*Not All Parklands are Publicly Accessible; Does Not Include Greenstreets  
 \*\*In Addition to Parklands on the Waterfront  
 Linear feet are derived from measuring shoreline in GIS  
 \*\*\*Some POPS sizes are the sum or approximate sum of multiple spaces

DCP Data Sources: *Selected Facilities and Program Sites in New York City*, Release 2009.1  
 Publicly Accessible Waterfront Spaces Database  
 Privately Owned Public Spaces Database (POPS)

**Parklands and Selected Publicly Accessible Open Spaces**

**MANHATTAN COMMUNITY DISTRICT 6**

Map Key	Name	Address	Jurisdiction	Size
42	825 THIRD AVENUE	825 Third Ave	PRIVATE	10,819.00
43	875 THIRD AVENUE	875 Third Ave	PRIVATE	8,200.00
44	885 THIRD AVENUE	885 Third Ave	PRIVATE	12,317.00
45	900 THIRD AVENUE	900 Third Ave	PRIVATE	11,642.23
46	909 THIRD AVENUE	909 Third Ave	PRIVATE	19,772.00
47	919 THIRD AVENUE	919 Third Ave	PRIVATE	4,409.00
48	950 THIRD AVENUE	950 Third Ave	PRIVATE	2,879.50
49	ARCHITECTS AND DESIGNERS	150 East 58th St	PRIVATE	36,86.07
50	BAMFORD	325 East 56th St	PRIVATE	46,18.50
51	BELMONT	320 East 46th St	PRIVATE	3,012.00
52	BILTMORE PLAZA	155 East 29th St	PRIVATE	23,420.00
53	BREVARD	245 East 54th St	PRIVATE	6,736.46
54	BRISTOL	300 East 56th St	PRIVATE	7,385.52
55	CARLTON REGENCY	137 East 36th St	PRIVATE	3,342.00
56	CARLTON REGENCY NORTH	285 Lexington Ave	PRIVATE	4,604.00
57	CHURCHILL	728 Second Ave	PRIVATE	27,408.00
58	CITIGROUP CENTER	153 East 53rd St	PRIVATE	4,524.62
59	CONNAUGHT TOWER	300 East 54th St	PRIVATE	NA
60	CONTINENTAL CONCO	633 Third Ave	PRIVATE	4,449.00
61	CORINTHIAN	330 East 38th St	PRIVATE	3,357.00
62	COSMOPOLITAN	141 East 48th St	PRIVATE	3,079.22
63	CRYSTAL HOUSE	200 East 24th St	PRIVATE	17,000.00
64	CRYSTAL PAVILION	805 Third Ave	PRIVATE	2,042.00
65	DAG HAMMARSKJOLD PLAZA	866 Second Ave	PRIVATE	9,638.56
66	DAG HAMMARSKJOLD TOWER	240 East 47th St	PRIVATE	1,460.00
67	DELEGATE	301 East 45th St	PRIVATE	7,654.00
68	DUMONT PLAZA	150 East 34th St	PRIVATE	846.00
69	EASTGATE TOWER HOTEL	222 East 39th St	PRIVATE	1,524.96
70	EXCELSIOR	303 East 57th St	PRIVATE	10,116.48
71	FUTURE	200 East 32nd St	PRIVATE	7,419.29
72	GILMAN HALL	353 East 17th St	PRIVATE	5,355.00
73	GRAMERCY SPIRE	160 Third Ave	PRIVATE	17,838.00
74	GRAND CENTRAL PLAZA	622 Third Ave	PRIVATE	2,612.50
75	GRAND SUTTON	418 East 59th St	PRIVATE	NA
76	GREENACRE PARK	219 East 52nd St	PRIVATE	4,904.00
77	HIGHPOINT	250 East 40th St	PRIVATE	15,924.30
78	INTERNATIONAL PLAZA	303 East 43rd St	PRIVATE	7,598.00
79	LANDMARK	300 East 59th St	PRIVATE	6,583.83
80	LAURENCE TOWER	200 East 33rd St	PRIVATE	4,321.27
81	LAUSANNE	333 East 45th St	PRIVATE	9,820.00
82	L'ECOLE	212 East 47th St	PRIVATE	3,065.66
83	LIBYA HOUSE	309 East 48th St	PRIVATE	6,802.40
84	L'ISOLA	157 East 32nd St	PRIVATE	19,201.00
85	MANHATTAN PLACE	630 First Ave	PRIVATE	16,390.45
86	MARLBOROUGH	245 East 40th St	PRIVATE	8,153.30
87	MONDRIAN	246 East 54th St	PRIVATE	NA
88	MORRISON	360 East 57th St	PRIVATE	1,500.00
89	MURRAY HILL	115 East 34th St	PRIVATE	1,330.00

\*Not All Parklands are Publicly Accessible; Does Not Include Greenstreets  
 \*\*In Addition to Parklands on the Waterfront  
 Linear feet are derived from measuring shoreline in GIS  
 \*\*\*Some POPS sizes are the sum or approximate sum of multiple spaces

DCP Data Sources: *Selected Facilities and Program Sites in New York City*, Release 2009.1  
 Publicly Accessible Waterfront Spaces Database  
 Privately Owned Public Spaces Database (POPS)

**Parklands and Selected Publicly Accessible Open Spaces**  
**MANHATTAN COMMUNITY DISTRICT 6**

Map Key	Name	Address	Jurisdiction	Size
90	MURRAY HILL HOUSE	132 East 35th St	PRIVATE	3,966.99
91	MURRAY HILL MEWS	560 Third Ave	PRIVATE	6,594.50
92	NEW YORK HELMSLEY HOTEL	212 East 42nd St	PRIVATE	3,040.00
93	NEW YORK TOWER	330 East 39th St	PRIVATE	11,512.00
94	NEW YORKER EAST	410 East 58th St	PRIVATE	2,709.30
95	PARC EAST TOWER APARTMENTS	240 East 27th St	PRIVATE	13,018.77
96	PARK TOWERS MEDICAL PLAZA	201 East 17th St	PRIVATE	7,738.14
97	PLAZA 400	400 East 56th St	PRIVATE	22,681.73
98	REVERE	400 East 54th St	PRIVATE	10,228.11
99	RIVER TOWER	420 East 54th St	PRIVATE	12,673.31
100	RIVERCOURT	429 East 52nd St	PRIVATE	10,646.00
101	RIVERGATE	401 East 34th St	PRIVATE	23,700.00
102	SOVEREIGN	425 East 58th St	PRIVATE	32,722.67
103	ST. JAMES TOWER	415 East 54th St	PRIVATE	6,618.00
104	STERLING PLAZA	255 East 49th St	PRIVATE	4,759.39
105	TRUMP WORLD TOWER	845 First Ave	PRIVATE	6,694.00
106	TWO GRAND CENTRAL TOWER	140 East 45th St	PRIVATE	6,196.00
107	UNICEF HOUSE	3 United Nations Plaza	PRIVATE	5,025.00
108	VANDERBILT	235 East 40th St	PRIVATE	9,003.93
109	VICTORIA HOUSE	200 East 27th St	PRIVATE	13,018.77
110	WHITNEY	311 East 38th St	PRIVATE	3,871.17
111	WINDSOR COURT	155 East 31st St	PRIVATE	6,590.68

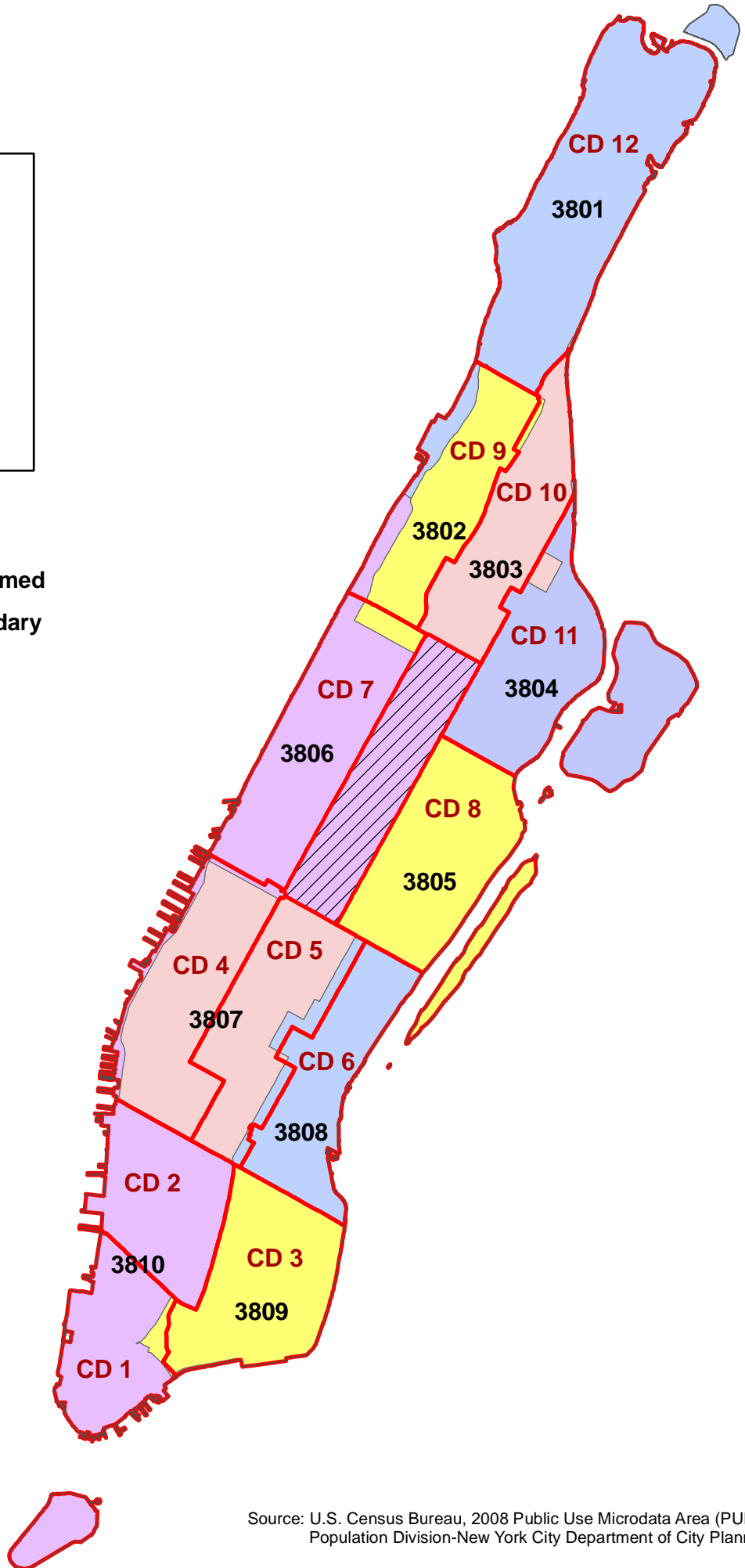
\*Not All Parklands are Publicly Accessible; Does Not Include Greenstreets  
 \*\*In Addition to Parklands on the Waterfront  
 Linear feet are derived from measuring shoreline in GIS  
 \*\*\*Some POPS sizes are the sum or approximate sum of multiple spaces

DCP Data Sources: *Selected Facilities and Program Sites in New York City*, Release 2009.1  
 Publicly Accessible Waterfront Spaces Database  
 Privately Owned Public Spaces Database (POPS)

# Public Use Microdata Area (PUMA) and Community District Equivalencies Manhattan, New York

COMMUNITY DISTRICT	PUMA
MN 1 & 2	3810
MN 3	3809
MN 4 & 5	3807
MN 6	3808
MN 7	3806
MN 8	3805
MN 9	3802
MN 10	3803
MN 11	3804
MN 12	3801

- 3801 PUMA areas are color-themed
- CD 1 Community District boundary
- Joint Interest areas



Manhattan Community District 6 PUMA 03808

Selected Characteristics: 2006-2008

U.S. Census Bureau, 2006-2008 American Community Survey 3-Year Estimates

Geographic Area: PUMA 03808, Manhattan, New York

PLACE OF BIRTH	Estimate	Margin of Error (+/-)	Percent	Margin of Error (+/-)
<b>Total population</b>	<b>145,035</b>	<b>5,007</b>	<b>145,035</b>	<b>(X)</b>
Native	110,415	4,139	76.1%	1.6
Foreign born	34,620	2,801	23.9%	1.6

Selected Economic Characteristics	Estimate	Margin of Error (+/-)	Percent	Margin of Error (+/-)
<b>EMPLOYMENT STATUS</b>				
<b>Population 16 years and over</b>	<b>132,667</b>	<b>4,475</b>	<b>132,667</b>	<b>(X)</b>
In labor force	98,748	3,229	74.4%	1.5
Civilian labor force	98,726	3,225	74.4%	1.5
Employed	94,110	3,081	70.9%	1.6
Unemployed	4,616	850	3.5%	0.6
Armed Forces	22	37	0.0%	0.1
Not in labor force	33,919	2,622	25.6%	1.5
<b>Civilian labor force</b>	<b>98,726</b>	<b>3,225</b>	<b>98,726</b>	<b>(X)</b>
Percent Unemployed	4.7%	0.8	(X)	(X)
<b>INCOME AND BENEFITS (IN 2008 INFLATION-ADJUSTED DOLLARS)</b>				
	<b>Estimate</b>	<b>Margin of Error (+/-)</b>		
<b>Total households</b>	<b>82,370</b>	<b>2,061</b>	<b>82,370</b>	<b>(X)</b>
Median household income (dollars)	\$101,018	3,166	(X)	(X)
<b>PERCENTAGE OF FAMILIES AND PEOPLE WHOSE INCOME IN THE PAST 12 MONTHS IS BELOW THE POVERTY LEVEL</b>				
	<b>Percent</b>	<b>Margin of Error (+/-)</b>		
All families	4.1%	1.5	(X)	(X)
With related children under 18 years	7.7%	3.3	(X)	(X)
With related children under 5 years only	4.2%	3.7	(X)	(X)
Married couple families	3.4%	1.4	(X)	(X)
With related children under 18 years	5.5%	3.3	(X)	(X)
With related children under 5 years only	3.0%	3.7	(X)	(X)
Families with female householder, no husband present	8.6%	5.4	(X)	(X)
With related children under 18 years	16.4%	9.5	(X)	(X)
With related children under 5 years only	19.6%	23.5	(X)	(X)
All people	7.7%	1.1	(X)	(X)

Source: U.S. Census Bureau, 2006-2008 American Community Survey

Note: An '(X)' means the estimate is not applicable or not available.

The American Community Survey (ACS) is a Census Bureau survey that provides estimates for all geographic areas of the nation, including New York City, the five boroughs, and the 55 Public use Microdata Areas (PUMAs) that approximate New York City's 59 Community Districts. Data are based on a sample and are subject to sampling variability. The degree of uncertainty for an estimate arising from sampling variability is represented through the use of a margin of error. To learn more about the American Community Survey in NYC see [ACS](#).

**Selected Facilities and Program Sites  
In New York City, 2007-2008**

**MANHATTAN COMMUNITY DISTRICT 6**

<u>Block</u>	<u>Lot</u>	<u>Facility Name</u>	<u>Facility Address</u>	<u>Facility Type</u>	<u>Capacity / Type</u>	<u>Oversight Agency</u>
<b>SCHOOLS</b>						
<i>Public Elementary and Secondary Schools</i>						
904	24	AMERICAN SIGN LANGUAGE AND ENGLISH LOWER SCHOOL	225 E 23 St	Elementary School - Public	179 Enrollment	NYC DOE
913	7	PS 116 MARY LINDLEY MURRAY SCHOOL	210 E 33 St	Elementary School - Public	733 Enrollment	NYC DOE
925	12	PS 40 AUGUSTUS STREET GARDENS	319 E 19 St	Elementary School - Public	551 Enrollment	NYC DOE
1330	13	PS 59 BEEKMAN HILL INTERNATIONAL SCHOOL	228 East 57 St	Elementary School - Public	431 Enrollment	NYC DOE
926	1	JHS 104 SIMON BARUCH	330 E 21 St	Intermediate/JHS - Public	1055 Enrollment	NYC DOE
925	12	MS 255 SALK SCHOOL OF SCIENCE	319 E 19 St	Intermediate/JHS - Public	361 Enrollment	NYC DOE
922	8	INSTITUTE FOR COLLABORATIVE EDUCATION	345 East 15 St	Junior/Senior High School - Public	411 Enrollment	NYC DOE
904	24	PS 47 AMERICAN SIGN LANGUAGE & ENGLISH SCHOOL	225 East 23 St	Junior/Senior High School - Public	212 Enrollment	NYC DOE
1330	13	ART AND DESIGN HIGH SCHOOL	1075 Second Ave	High School - Public	1431 Enrollment	NYC DOE
878	20	BARUCH COLLEGE CAMPUS HIGH SCHOOL	17 Lexington Ave	High School - Public	413 Enrollment	NYC DOE
922	8	HEALTH PROFESSIONS & HUMAN SERVICES HIGH SCHOOL	345 East 15 St	High School - Public	1473 Enrollment	NYC DOE
921	64	MANHATTAN COMPREHENSIVE NIGHT AND DAY HIGH SCHOOL	240 Second Ave	High School - Public	4 Enrollment	NYC DOE
872	57	WASHINGTON IRVING HIGH SCHOOL	40 Irving Place	High School - Public	2606 Enrollment	NYC DOE
922	8	PS 226	345 E 15 St - Room 202	Special/Other School - Public	253 Enrollment	NYC DOE
<i>Private/Parochial Elementary and Secondary Schools</i>						
902	31	EPIPHANY SCHOOL (THE)	234 East 22 St	Elementary School - Private/Parochial	511 Enrollment	NYSED
1340	13	THE FAMILY SCHOOL	323 E 47 St	Elementary School - Private/Parochial	165 Enrollment	NYSED
939	9	CHILD SCHOOL (THE)	317 East 33 St	Junior/Senior High School - Private/Parochial	244 Enrollment	NYSED
1317	15	LYCEUM KENNEDY	225 East 43 St	Junior/Senior High School - Private/Parochial	117 Enrollment	NYSED
935	1	THE CHURCHILL SCHOOL AND CENTER	301 East 29 St	Junior/Senior High School - Private/Parochial	367 Enrollment	NYSED
1323	41	BEEKMAN SCHOOL (THE)	220 E 50 St	Senior High School - Private/Parochial	62 Enrollment	NYSED



**Selected Facilities and Program Sites  
In New York City, 2007-2008**

**MANHATTAN COMMUNITY DISTRICT 6**

<u>Block</u>	<u>Lot</u>	<u>Facility Name</u>	<u>Facility Address</u>	<u>Facility Type</u>	<u>Capacity / Type</u>	<u>Oversight Agency</u>
<b><i>Private/Parochial Elementary and Secondary Schools</i></b>						
1348	23	CATHEDRAL HIGH SCHOOL	350 E 56 St	Senior High School - Private/Parochial	799 Enrollment	NYSED
897	16	FRIENDS SEMINARY	222 East 16 St	K-12 School - Private/Parochial	602 Enrollment	NYSED
991	59	U N INTERNATIONAL SCHOOL	24-50 F D R Dr	K-12 School - Private/Parochial	1465 Enrollment	NYSED
1338	5	AARON SCHOOL	309 E 45 St	Special/Other School - Private/Parochial	99 Enrollment	NYSED
921	4	GATEWAY SCHOOL OF NEW YORK	236 Second Ave	Special/Other School - Private/Parochial	58 Enrollment	NYSED
<b><i>Colleges and Other Post-Secondary Institutions</i></b>						
878	20	BERNARD M BARUCH COLLEGE (CUNY)	17 Lexington Ave	Public College - CUNY	15730 Enrollment	CUNY
930	20	NYU COLLEGE OF DENTISTRY	345 E 24 St	Independent - Degree Granting Institution	See Main Campus	NYSED
962	108	NYU SCHOOL OF MEDICINE	550 First Ave	Independent - Degree Granting Institution	See Main Campus	NYSED
904	7	SCHOOL OF VISUAL ARTS	209 E 23 St	Proprietary - Degree Granting Institution	3715 Enrollment	NYSED
<b>RECREATIONAL AND CULTURAL FACILITIES</b>						
<b><i>Libraries and Cultural Institutions</i></b>						
903	46	EPIPHANY LIBRARY	228 East 23 St	Public Library - Branch	244031 Annual Circ.	NYPL
886	51	KIPS BAY LIBRARY	446 Third Ave	Public Library - Branch	168560 Annual Circ.	NYPL
<b><i>Parklands</i></b>						
		ESPLANADE	Fdr Drive bet E.36-38th Sts	Park/Playground - NYC	0.62 Acres	NYC DPR
		GEN DOUGLAS MACARTHUR PARK	E 48 To E 49 Sts, Gen Douglas Macarthur Plaza	Park/Playground - NYC	0.329 Acres	NYC DPR
		JOHN J MURPHY PARK	Ave C, Fdr Dr, E 17 St	Park/Playground - NYC	1.275 Acres	NYC DPR
		PARK (BELLEVUE SOUTH PLGD)	E 26 To E 28 Sts, 2 Ave	Park/Playground - NYC	1.593 Acres	NYC DPR
		PARK (TUDOR CITY)	N/S E 42 St, 1 To 2 Aves	Park/Playground - NYC	0.229 Acres	NYC DPR
		PS 40 PLAYGROUND	2 Ave, E 19 To E 20 Sts	Park/Playground - NYC	0.642 Acres	NYC DPR
		RALPH J BUNCHE PARK	1 Ave, E 42 To E 43 Sts	Park/Playground - NYC	0.231 Acres	NYC DPR
		ROBERT MOSES PLAYGROUND	1 Ave, E 41 To E 42 Sts	Park/Playground - NYC	1.344 Acres	NYC DPR
		ST VARTAN PARK	1 To 2 Aves, E 35 To E 36 Sts	Park/Playground - NYC	2.759 Acres	NYC DPR

**Selected Facilities and Program Sites  
In New York City, 2007-2008**

**MANHATTAN COMMUNITY DISTRICT 6**

<u>Block</u>	<u>Lot</u>	<u>Facility Name</u>	<u>Facility Address</u>	<u>Facility Type</u>	<u>Capacity / Type</u>	<u>Oversight Agency</u>
<b>Parklands</b>						
		STUYVESANT SQUARE	Rutherford Pl To Livingston Pl, E 15 To E 17 Sts	Park/Playground - NYC	3.928 Acres	NYC DPR
		SUTTON PLACE PARK	East River Waterfront bet 56 And 57th Sts.	Park/Playground - NYC	0.3 Acres	NYC DPR
		VINCENT F ALBANO JR PLAYGROUND	N/S E 29 St, W/S 2 Ave	Park/Playground - NYC	0.346 Acres	NYC DPR
		GYMNASIUM, PUBLIC BATH & POOL	342 E 54 St	Other Athletic/Recreation Facility - NYC	0.17 Acres	NYC DPR
		JHS 104 RECREATION AREA	E 20 To E 21 Sts, 1 To 2 Aves	Other Athletic/Recreation Facility - NYC	1.591 Acres	NYC DPR
		PUBLIC BATH (ASSER LEVY)	E 23 To E 25 Sts, Fdr Drive	Other Athletic/Recreation Facility - NYC	1.837 Acres	NYC DPR
		FIVE PARKS (FDR DRIVE)	E 53 & E 54 Sts, Foot Of E 55, E 56, E 57, E 58 Sts	Triangle, Strip, Plaza, or Sitting Area - NYC	1.104 Acres	NYC DPR
		HAMMARSKJOLD PLAZA	S/S E 47 St, 1 To 2 Aves	Triangle, Strip, Plaza, or Sitting Area - NYC	1.59 Acres	NYC DPR
		PARK AVE MALLS	E 34 To E 39 Sts & Park Ave	Triangle, Strip, Plaza, or Sitting Area - NYC	1.58 Acres	NYC DPR
		PETER DETMOLD PARK	E 49 To E 51 Sts, W/S Fdr Drive	Triangle, Strip, Plaza, or Sitting Area - NYC	1.339 Acres	NYC DPR
		SITTING AREA	1 Ave, E 41 To E 42 Sts	Triangle, Strip, Plaza, or Sitting Area - NYC	0.095 Acres	NYC DPR
		SITTING AREA	S/S E 42 St, 1 To 2 Aves	Triangle, Strip, Plaza, or Sitting Area - NYC	0.192 Acres	NYC DPR
		GREENSTREET	First Ave between E 47 St And E 46 St	Joint NYCDOT/DPR Landscaped Area	NA	NYC DOT
		GREENSTREET	E 49 St bet Beekman Pl And Fdr Drive Service Rd West	Joint NYCDOT/DPR Landscaped Area	NA	NYC DOT
		GREENSTREET	E. 42nd St. And 1st Ave.	Joint NYCDOT/DPR Landscaped Area	NA	NYC DOT

**PUBLIC SAFETY AND CRIMINAL JUSTICE FACILITIES**

901	6	13TH PRECINCT	230 E 21 St	NYC Police Station	NA	NYPD
1306	33	17TH PRECINCT	167 E 51 St	NYC Police Station	NA	NYPD
901	6	PATROL BOROUGH COMMAND-MN SOUTH	230 E 21 St	Other NYPD Facility	NA	NYPD
901	6	POLICE ACADEMY	235 E 20 St	Other NYPD Facility	NA	NYPD
1306	33	ENGINE 8 LADDER 2 BATTALION 8	165 E 51 St	NYC Fire House	NA	FDNY
909	35	ENGINE 16 LADDER 7	234 E 29 St	NYC Fire House	NA	FDNY
920	42	ENGINE 21	238 E 40 St	NYC Fire House	NA	FDNY

**Selected Facilities and Program Sites  
In New York City, 2007-2008  
MANHATTAN COMMUNITY DISTRICT 6**

<u>Block</u>	<u>Lot</u>	<u>Facility Name</u>	<u>Facility Address</u>	<u>Facility Type</u>	<u>Capacity / Type</u>	<u>Oversight Agency</u>
962	100	EMS KIPS BAY STATION #8 - BELLEVUE HOSP.	430-514 First Ave	NYC Emergency Medical Svc	NA	FDNY

**HOSPITALS, NURSING HOMES, AND AMBULATORY PROGRAMS**

***Nursing Homes and Hospital Inpatient Units***

923	18	THE ROBERT MAPPLETHORPE@RESIDENTIAL TRMT FACILITY A.N.	327 East 17th St	Residential Health Care Facility	28 Beds	NYS DOH
962	100	BELLEVUE HOSPITAL CENTER	462 1st Ave	Hospital	912 Beds	NYS DOH
922	46	BETH ISRAEL MED CTR/PETRIE CAMPUS	10 Nathan D Perlman Place	Hospital	899 Beds	NYS DOH
923	1	HOSP FOR JOINT DISEASES ORTHOPAEDIC INSTITUTE,INC	301 E 17th St	Hospital	190 Beds	NYS DOH
962	108	NYU HOSPS CENTER	550 First Ave	Hospital	879 Beds	NYS DOH

***Ambulatory Facilities and Programs***

1299	41	CAS-LORD MEMORIAL CLINIC	150 East 45th St	Health Center	NA	NYS DOH
1327	11	DAMIAN FAMILY CARE CTR@SAMARITAN HEALTH VILLAGE 53RD ST	225 East 53rd St	Health Center	NA	NYS DOH
866	58	GOUVERNEUR D&TC@GOUVERNEUR D&TC MOBILE MEDICAL VAN	227 Madison Ave	Health Center	NA	NYS DOH
929	38	ICD INTERNATIONAL CENTER FOR THE DISABLED	340 East 24th St	Health Center	NA	NYS DOH
930	20	NEW YORK UNIVERSITY DENTAL CENTER	345 East 24th St	Health Center	NA	NYS DOH
1319	11	PROJECT RENEWAL INC@PROJ RENEWAL HEALTH 45TH ST. CLINIC	225 East 45th St	Health Center	NA	NYS DOH
905	30	BETH ISRAEL MED CTR 1-E 2-F 3-G	429 2nd Ave	Hospital Affiliated Health Center	NA	NYS DOH
905	32	BETH ISRAEL MED CTR 2-C	435 2nd Ave	Hospital Affiliated Health Center	NA	NYS DOH
905	32	BETH ISRAEL MED CTR 3-C	433 2nd Ave	Hospital Affiliated Health Center	NA	NYS DOH
900	1	CABRINI MED CTR@CABRINI EYE CARE CENTER	233 3rd Ave	Hospital Affiliated Health Center	NA	NYS DOH

**Selected Facilities and Program Sites  
In New York City, 2007-2008**

**MANHATTAN COMMUNITY DISTRICT 6**

<u>Block</u>	<u>Lot</u>	<u>Facility Name</u>	<u>Facility Address</u>	<u>Facility Type</u>	<u>Capacity / Type</u>	<u>Oversight Agency</u>
<b><i>Ambulatory Facilities and Programs</i></b>						
901	2	CABRINI MED CTR@WOUND CARE CENTER	247 3rd Ave	Hospital Affiliated Health Center	NA	NYS DOH
939	1	HOSP FOR JOINT ORTH INST,INC@ARTHRO FITNESS SPORTS REHAB OF NY	614 2nd Ave	Hospital Affiliated Health Center	NA	NYS DOH
898	7501	HOSP JOINT DISEASES@HOSP FOR JOINT DISEASES AMB CTR	305 Second Ave	Hospital Affiliated Health Center	NA	NYS DOH
1307	7501	MEMORIAL HOSP FOR CANCER & ALLIED DIS@LAURANCE S ROCKEFELLER OP PAVILI	160 East 53rd St	Hospital Affiliated Health Center	NA	NYS DOH
1309	23	MEMORIAL HOSP FOR CANCER & ALLIED DISEASES@MSK COUNSELING CTR	641 Lexington Ave	Hospital Affiliated Health Center	NA	NYS DOH
1348	49	MEMORIAL HOSP FOR CANCER&ALLIED DISEASES@MSK301 O/P IMAGING AT E55 ST	301 East 55th St	Hospital Affiliated Health Center	NA	NYS DOH
921	1	NEW YORK EYE & EAR INFIRMARY@NEW YORK EYE & EAR OUTPATIENT CTR	230 Second Ave	Hospital Affiliated Health Center	NA	NYS DOH
887	30	NEW YORK UNIVERSITY MED CTR@HASSENFELD CHILDRENS CTR	160 East 32nd St	Hospital Affiliated Health Center	NA	NYS DOH
889	50	NYU HOSPS CENTER@NYUHC ONOCOLGY EXT CLINIC	160 East 34th St	Hospital Affiliated Health Center	NA	NYS DOH
966	1	NYU HOSPS CTR@TRANSPLANT AND EPILEPSY CLINIC	401 East 34th St	Hospital Affiliated Health Center	NA	NYS DOH
887	30	SVCMC-ST VINCENTS MANHATTAN@ST VINCENTS COMP CANCER CTR	160 East 32nd St	Hospital Affiliated Health Center	NA	NYS DOH
940	12	LOWER MANHATTAN DIALYSIS CENTER INC	323 East 34th St	Dialysis Center	NA	NYS DOH
898	1	LOWER MANHATTAN DIALYSIS CENTER-2	187 Third Ave	Dialysis Center	NA	NYS DOH
872	57	INSTITUTE FOR URBAN FAMILY HEALTH@WASHINGTON IRVING HIGH SCHOOL	40 Irving Place	School Health Center	NA	NYS DOH
927	55	GRAMERCY SURGERY CENTER, INC	380 2nd Ave	Surgical Center	NA	NYS DOH

**Selected Facilities and Program Sites  
In New York City, 2007-2008**

**MANHATTAN COMMUNITY DISTRICT 6**

<u>Block</u>	<u>Lot</u>	<u>Facility Name</u>	<u>Facility Address</u>	<u>Facility Type</u>	<u>Capacity / Type</u>	<u>Oversight Agency</u>
<b><i>Ambulatory Facilities and Programs</i></b>						
910	7501	KIPS BAY ENDOSCOPY CENTER, LLC	535 Second Ave	Surgical Center	NA	NYS DOH
1335	7501	PARKMED	800 Second Ave	Surgical Center	NA	NYS DOH
930	20	NEW YORK UNIVERSITY DENTAL CTR@NYU MOBILE DENTAL VAN	345 East 24th St	Dental Center	NA	NYS DOH
<b>CHEMICAL DEPENDENCY SERVICES</b>						
<b><i>Residential</i></b>						
962	100	BELLEVUE HOSPITAL CTR- MED. MGD. DETOX	462 First Ave	Inp Med Managed Detox Svc - Chem Depndncy	20 Beds	NYS OASAS
922	46	BETH ISRAEL MED CENTER-MED. MGD. DETOX	10 Nathan D. Perlman Place	Inp Med Managed Detox Svc - Chem Depndncy	77 Beds	NYS OASAS
900	18	CABRINI MEDICAL CENTER-MED. MGD. DETOX	227 East 19th St	Inp Med Managed Detox Svc - Chem Depndncy	20 Beds	NYS OASAS
922	46	BETH ISRAEL MED CTR - CD INPT REHAB	10 Nathan D. Perlman Place	Inp Rehab Svc - Chem Depndncy	30 Beds	NYS OASAS
1327	11	SAMARITAN VILLAGE - CD INT RES REHAB	225 East 53rd St	Intensive Residential Svc - Chem Depndncy	100 Beds	NYS OASAS
<b><i>Non-Residential</i></b>						
922	2	BETH ISRAEL MEDICAL CTR - M.S. WITH/OP	1-9 Nathan D. Perlman Place	Outp Med Supervised Withdrl Svc - Chem Depndncy	20 Cert. Capacity	NYS OASAS
888	27	PARALLAX CENTER, INC. - M.S. WITH/OP	145 East 32nd St	Outp Med Supervised Withdrl Svc - Chem Depndncy	25 Cert. Capacity	NYS OASAS
962	100	BELLEVUE HOSPITAL CENTER- CD OP REHAB	462 First Ave	Outp Rehab Svc - Chem Depndncy	NA	NYS OASAS
922	2	BETH ISRAEL MEDICAL CTR - CD OP REHAB	1-9 Nathan D. Perlman Place	Outp Rehab Svc - Chem Depndncy	NA	NYS OASAS
932	17	BELLEVUE HOSPITAL CENTER - MMTP CLINIC	461 1st Ave	Outp Methadne Treatment - Chem Depndncy	350 Cert. Capacity	NYS OASAS
905	32	BETH ISRAEL MED CTR - MMTP CLINIC 3C	435 Second Ave	Outp Methadne Treatment - Chem Depndncy	330 Cert. Capacity	NYS OASAS
905	30	BETH ISRAEL MEDICAL CTR-MMTP CLINIC 3G	429 Second Ave	Outp Methadne Treatment - Chem Depndncy	330 Cert. Capacity	NYS OASAS
905	30	BIMC - MMTP CLINIC - CLINIC 2C	429-435 Second Ave	Outp Methadne Treatment - Chem Depndncy	330 Cert. Capacity	NYS OASAS

**Selected Facilities and Program Sites  
In New York City, 2007-2008**

**MANHATTAN COMMUNITY DISTRICT 6**

<u>Block</u>	<u>Lot</u>	<u>Facility Name</u>	<u>Facility Address</u>	<u>Facility Type</u>	<u>Capacity / Type</u>	<u>Oversight Agency</u>
<b><i>Non-Residential</i></b>						
905	30	BIMC-MJB - MMTP CLINIC - 1E	429 Second Ave	Outp Methadone Treatment - Chem Dependncy	330 Cert. Capacity	NYS OASAS
905	30	BIMC-MMTP CLINIC 2F	429 Second Ave	Outp Methadone Treatment - Chem Dependncy	330 Cert. Capacity	NYS OASAS
905	32	BIMC-OPD 3-C MMTP CLINIC-S	435 Second Ave	Outp Methadone Treatment - Chem Dependncy	NA	NYS OASAS
901	5	GRAMERCY PARK MEDICAL GRP-MMTP CLINIC	255 Third Ave.	Outp Methadone Treatment - Chem Dependncy	400 Cert. Capacity	NYS OASAS
962	100	BELLEVUE HOSPITAL (HHC) - CD OP	462 First Ave	Outpatient Clinic - Chem Dependncy	NA	NYS OASAS
962	100	BELLEVUE HOSPITAL CTR - CD OP	462 First Ave	Outpatient Clinic - Chem Dependncy	NA	NYS OASAS
922	2	BETH ISRAEL MEDICAL CENTER - CD OP	1-9 Nathan D. Perlman Place	Outpatient Clinic - Chem Dependncy	NA	NYS OASAS
929	38	ICD ADDICTION RECOVERY SERVICES	340 East 24th St	Outpatient Clinic - Chem Dependncy	NA	NYS OASAS
888	27	PARALLAX CENTER, INC. - CD OP	145 East 32nd St	Outpatient Clinic - Chem Dependncy	NA	NYS OASAS

**MENTAL HEALTH SERVICES**

<b><i>Residential</i></b>						
899	26	EDUCATIONAL ALLIANCE - OUR HOUSE	315 Second Ave	Congregate/Treatment - Mental Health	14 Beds	NYS OMH
1348	23	BEACON OF HOPE HOUSE-ST. ANTHONY'S RESIDENCE	1011 First Ave	Community-Based Residence - Mental Health	30 Singles Units	NFP
962	100	BELLEVUE HOSPITAL CENTER INPATIENT TREATMENT PROGRAM	462 First Ave	Hospital Based Inpatient Care - Mental Health	315 Beds	NYS OMH
922	46	BETH ISRAEL MEDICAL CENTER PSYCHIATRIC INPATIENT UNIT	10 Nathan D Perlman Place	Hospital Based Inpatient Care - Mental Health	92 Beds	NYS OMH
900	18	CABRINI MEDICAL CENTER INPATIENT PSYCHIATRIC UNIT	227 East 19th St	Hospital Based Inpatient Care - Mental Health	58 Beds	NYS OMH
962	108	NYU HOSPITALS CENTER TISCH HOSP. INPATIENT PSYCHIATRIC UNIT	560 First Ave	Hospital Based Inpatient Care - Mental Health	22 Beds	NYS OMH
<b><i>Non-Residential</i></b>						
962	100	BELLEVUE HOSPITAL CENTER ADOLESCENT DAY HOSPITAL	462 First Ave	Day Treatment - Mental Health	25 Cert. Capacity	NYS OMH
962	97	BELLEVUE CSS CONTINUING DAY TREATMENT PROGRAM	400 East 30th St	Day Treatment - Mental Health	60 Cert. Capacity	NYS OMH

**Selected Facilities and Program Sites  
In New York City, 2007-2008**

**MANHATTAN COMMUNITY DISTRICT 6**

<u>Block</u>	<u>Lot</u>	<u>Facility Name</u>	<u>Facility Address</u>	<u>Facility Type</u>	<u>Capacity / Type</u>	<u>Oversight Agency</u>
<b><i>Non-Residential</i></b>						
962	100	BELLEVUE HOSPITAL CENTER ADEPT PROGRAM	462 First Ave	Day Treatment - Mental Health	30 Cert. Capacity	NYS OMH
900	18	CABRINI MEDICAL CENTER CONTINUING DAY TREATMENT PROGRAM	227 East 19th St	Day Treatment - Mental Health	36 Cert. Capacity	NYS OMH
962	100	BELLEVUE HOSPITAL CENTER CPEP	462 First Ave	Emergency/Crisis Intervention - Mental Health	6 Cert. Capacity	NYS OMH
962	100	BELLEVUE ADULT MENTAL HYGIENE CLINIC	462 First Ave	Clinic Treatment - Mental Health	NA	NYS OMH
962	100	BELLEVUE HOSPITAL CENTER CHILD & ADOLESCENT CLINIC	462 First Ave	Clinic Treatment - Mental Health	NA	NYS OMH
962	100	BELLEVUE HOSPITAL CENTER GERIATRIC SERVICE	462 First Ave	Clinic Treatment - Mental Health	NA	NYS OMH
962	100	BELLEVUE HOSPITAL PSYCHIATRIC EVALUATION SERVICE	462 First Ave	Clinic Treatment - Mental Health	NA	NYS OMH
922	46	BETH ISRAEL MEDICAL CENTER ADULT CLINIC	1st Ave At 16th St	Clinic Treatment - Mental Health	NA	NYS OMH
922	46	BETH ISRAEL MEDICAL CENTER CHILD OUTPATIENT DEPARTMENT	1st Ave At 16th St	Clinic Treatment - Mental Health	NA	NYS OMH
881	29	CENTER FOR ADULT PSYCHOTHERAPY	138 East 26th St	Clinic Treatment - Mental Health	NA	NYS OMH
1332	29	HIP MANHATTAN MENTAL HEALTH SERVICES	240 East 59th St	Clinic Treatment - Mental Health	NA	NYS OMH
929	38	ICD MENTAL HEALTH CLINIC	340 East 24th St	Clinic Treatment - Mental Health	NA	NYS OMH
900	18	THE CABRINI MENTAL HEALTH CENTER OUTPATIENT PSYCHIATRY CLINIC	227 East 19th St	Clinic Treatment - Mental Health	NA	NYS OMH
929	38	ICD INTERNATIONAL CENTER FOR THE DISABLED	340 E. 24th St	Workshop/Vocational Svc - Mental Health	527 Clients/Year	NYC DOHMH
962	100	BELLEVUE HOSPITAL ACT PROGRAM	462 First Ave	Assertive Community Treatment - Mental Health	68 Cert. Capacity	NYS OMH
922	46	TARGETED ASSERTIVE OUTREACH (ACT)	1st Ave At 16th St	Assertive Community Treatment - Mental Health	68 Cert. Capacity	NYS OMH

**MENTAL RETARDATION AND DEVELOPMENTAL DISABILITIES SERVICES**

***Residential***

934	1	LIFEPIRE, INC.	484 Second Ave	Intermediate Care Facility - Resid MR/DD	8 Beds	NYS OMRDD
-----	---	----------------	----------------	--	--------	-----------

**Selected Facilities and Program Sites  
In New York City, 2007-2008**

**MANHATTAN COMMUNITY DISTRICT 6**

<u>Block</u>	<u>Lot</u>	<u>Facility Name</u>	<u>Facility Address</u>	<u>Facility Type</u>	<u>Capacity / Type</u>	<u>Oversight Agency</u>
<b>Residential</b>						
991	60	UCP OF NEW YORK CITY, INC.	10 Waterside Plz	Intermediate Care Facility - Resid MR/DD	15 Beds	NYS OMRDD
940	52	YOUNG ADULT INSTITUTE	314 East 35th St	Intermediate Care Facility - Resid MR/DD	10 Beds	NYS OMRDD
940	52	YOUNG ADULT INSTITUTE	314 East 35th St	Intermediate Care Facility - Resid MR/DD	10 Beds	NYS OMRDD
940	52	YOUNG ADULT INSTITUTE	314 East 35th St	Intermediate Care Facility - Resid MR/DD	8 Beds	NYS OMRDD
877	1	YOUNG ADULT INSTITUTE	61 Gramercy Park North	Community Residence - MR/DD	15 Beds	NYS OMRDD
897	30	ASSN F/HELP OF RETARDED CHILD.	208 East 16th St	Community Residence - MR/DD	21 Beds	NYS OMRDD
934	1	UCPA OF NEW YORK STATE, INC.	484 2nd Ave	Community Residence - MR/DD	4 Beds	NYS OMRDD
934	1	UCPA OF NEW YORK STATE, INC.	490 2nd Ave	Community Residence - MR/DD	4 Beds	NYS OMRDD
934	1	UCPA OF NEW YORK STATE, INC.	460 2nd Ave	Community Residence - MR/DD	4 Beds	NYS OMRDD
892	13	YOUNG ADULT INSTITUTE	123 East 36th St	Community Residence - MR/DD	14 Beds	NYS OMRDD
<b>Non-Residential</b>						
923	1	HOSPITAL FOR JOINT DISEASES	Hospital For Joint Diseases	Day Training - MR/DD	30 Cert. Capacity	NYS OMRDD
911	33	ASSN F/HELP OF RETARDED CHILD.	551 Second Ave	Day Habilitation - MR/DD	65 Cert. Capacity	NYS OMRDD

**DAYCARE AND RESIDENTIAL FACILITIES FOR CHILDREN**

<b>Residential</b>						
923	22	GOOD SHEPHERD SERVICES	337 East 17th St	Foster Institution for Children	34 Beds	NYC ACS
923	22	GOOD SHEPHERD SERVICES	337 East 17th St	Group Foster Residence for Children	18 Beds	NYC ACS
928	15	GREEN CHIMNEYS	327 E. 22nd St	Group Foster Residence for Children	25 Beds	NYC ACS
931	1	ABBOTT HOUSE	330 East 26th St	Group Foster Home for Children	8 Beds	NYC ACS
934	24	ABBOTT HOUSE	485 First Ave	Group Foster Home for Children	8 Beds	NYC ACS
<b>Daycare and Headstart Facilities</b>						
962	100	BELLEVUE -EDUCARE CHILD CARE CENTER (P/S)	462 First Ave	Group Day Care - Public	21 Children	NYC DOHMH
1338	5	AARON SCHOOL	309 East 45 St	Group Day Care - Private	66 Children	NYC DOHMH
931	1	ACORN SCHOOL	330 East 26 St	Group Day Care - Private	65 Children	NYC DOHMH
871	55	BEGINNINGS A TODDLER PRE-SCHOOL	130 East 16 St	Group Day Care - Private	69 Children	NYC DOHMH



**Selected Facilities and Program Sites  
In New York City, 2007-2008**

**MANHATTAN COMMUNITY DISTRICT 6**

<u>Block</u>	<u>Lot</u>	<u>Facility Name</u>	<u>Facility Address</u>	<u>Facility Type</u>	<u>Capacity / Type</u>	<u>Oversight Agency</u>
<b><i>Daycare and Headstart Facilities</i></b>						
871	55	BEGINNINGS A TODDLER PROGRAM, LTD	130 East 16 St	Group Day Care - Private	10 Children	NYC DOHMH
991	60	BELLEVUE SOUTH NURSERY SCHOOL	10 Waterside Plaza	Group Day Care - Private	15 Children	NYC DOHMH
962	100	BELLEVUE-EDUCARE CHILD CARE CENTER (INFANT/TODDLER	462 First Ave	Group Day Care - Private	20 Children	NYC DOHMH
991	60	BRITISH INTERNATIONAL SCHOOL OF NEW YORK	20 Waterside Plaza	Group Day Care - Private	45 Children	NYC DOHMH
875	53	BROTHERHOOD SYNAGOGUE NURSERY SCHOOL PRE-SCHOOL	28 Gramercy Park South	Group Day Care - Private	51 Children	NYC DOHMH
902	31	EPIPHANY SCHOOL, THE	234 East 22 St	Group Day Care - Private	53 Children	NYC DOHMH
897	16	FRIENDS SEMINARY SCHOOL	222 East 16 St	Group Day Care - Private	NA	NYC DOHMH
1370	7501	GARDEN HOUSE SCHOOL OF NEW YORK (PRE-SCHOOL)	40 Sutton Place	Group Day Care - Private	57 Children	NYC DOHMH
955	5	IMAGINE EARLY LEARNING VETS KIDS P/S	423 East 23 St	Group Day Care - Private	30 Children	NYC DOHMH
955	5	IMAGINE VETS KIDS INFANT/TODDLER	423 East 23 St	Group Day Care - Private	16 Children	NYC DOHMH
897	50	JACKAND JILL AT ST. GEORGE	209 East 16 St	Group Day Care - Private	41 Children	NYC DOHMH
1343	7501	JOYFUL NOISE PRESCHOOL	317 East 50th St	Group Day Care - Private	10 Children	NYC DOHMH
1325	15	KAPLAN NURSERY SCHOOL	225 East 51 St	Group Day Care - Private	49 Children	NYC DOHMH
1345	36	LITTLE DREAMERS OF NYC	336 East 53 St.	Group Day Care - Private	26 Children	NYC DOHMH
1317	15	LYCEUM KENNEDY	225 East 43 St	Group Day Care - Private	75 Children	NYC DOHMH
972	1	MANHATTAN KIDS CLUB II	629 East 14 St	Group Day Care - Private	85 Children	NYC DOHMH
972	1	MANHATTAN KIDS CLUB II - I/T	629 East 14 St	Group Day Care - Private	46 Children	NYC DOHMH
962	7501	N.Y.U. HOSPITAL CENTER RUSK INSTITUTE PRE-SCHOOL A	400 East 34 St	Group Day Care - Private	18 Children	NYC DOHMH
1334	22	PRESCHOOL OF AMERICA IV	25 Tudor City Place	Group Day Care - Private	62 Children	NYC DOHMH
1334	22	PRESCHOOL OF AMERICA IV INFANT TODDLER	25 Tudor City Place	Group Day Care - Private	35 Children	NYC DOHMH
885	31	PUSH MY SWING PRE-SCHOOL	133 East 29th St	Group Day Care - Private	19 Children	NYC DOHMH
884	30	ST. STEPHEN'S SCHOOL	141 East 28 St	Group Day Care - Private	25 Children	NYC DOHMH
1340	13	THE FAMILY SCHOOL (TODDLER)	323 East 47 St	Group Day Care - Private	20 Children	NYC DOHMH

**Selected Facilities and Program Sites  
In New York City, 2007-2008**

**MANHATTAN COMMUNITY DISTRICT 6**

<u>Block</u>	<u>Lot</u>	<u>Facility Name</u>	<u>Facility Address</u>	<u>Facility Type</u>	<u>Capacity / Type</u>	<u>Oversight Agency</u>
<b><i>Daycare and Headstart Facilities</i></b>						
1340	13	THE FAMILY SCHOOL PRESCHOOL	323 East 47th St	Group Day Care - Private	59 Children	NYC DOHMH
864	50	THE INTERNATIONAL PRE-SCHOOL	28 East 35 St	Group Day Care - Private	60 Children	NYC DOHMH
1348	21	THE MONTESSORI SCHOOL OF NEW YORK INTERNATIONAL	347 East 55 St	Group Day Care - Private	40 Children	NYC DOHMH
919	14	TUTOR TIME CHILDCARE LEARNING CENTER P/S	225 East 38th St	Group Day Care - Private	60 Children	NYC DOHMH
919	14	TUTOR TIME LEARNING CENTER I/T	225 East 38 St	Group Day Care - Private	44 Children	NYC DOHMH
1320	7505	VANDERBILT YMCA EARLY CHILDHOOD CENTER II	232-26 East 47 St	Group Day Care - Private	15 Children	NYC DOHMH
1320	7505	VANDERBILT YMCA EARLY CHILDHOOD CENTER I	232-26 East 47 St	Group Day Care - Private	10 Children	NYC DOHMH
1320	34	VANDERBILT YMCA EARLY CHILDHOOD CENTER III PRE-SCH	224 East 47 St	Group Day Care - Private	25 Children	NYC DOHMH
1306	23	BRIGHT HORIZONS @ 575 LEXINGTON AVENUE(I/T)	575 Lexington Ave	Group Day Care - Corporate	16 Children	NYC DOHMH
1306	23	BRIGHT HORIZONS @575 LEXINGTON AVENUE(PRESCHOOL)	575 Lexington Ave	Group Day Care - Corporate	14 Children	NYC DOHMH
1316	23	PFIZER KIDS(INFANTS)	235 East 42nd St	Group Day Care - Corporate	12 Children	NYC DOHMH
1316	23	PFIZER KIDS(PRESCHOOL)	235 East 42 St	Group Day Care - Corporate	12 Children	NYC DOHMH

**FACILITIES FOR SENIORS**

878	34	COMMUNITY LOUNGE SR CTR	155 E 22 St	Senior Center	3210 Av. Meals/Month	NYC DFTA
1308	7501	LENOX HILL SENIOR CENTER II	619 Lexington Ave	Senior Center	2730 Av. Meals/Month	NYC DFTA
929	38	STEIN SENIOR CENTER	340 E.24th St	Senior Center	3570 Av. Meals/Month	NYC DFTA

**RESIDENTIAL FACILITIES AND FOOD PROGRAMS FOR ADULTS AND FAMILIES**

***Residential***

879	27	KENMORE	143 E. 23 St.	DHS-Contracted Supportive SRO Housing	325 Singles Units	NYC DHS
1319	11	NEW PROVIDENCE RESIDENCE	225 East 45th St	Shelter For Singles - DHS Contracted	128 Beds	NYC DHS
962	97	VOA RECEPTION CENTER	400-430 East 30th St	Shelter For Singles - DHS Contracted	46 Beds	NYC DHS

**Selected Facilities and Program Sites  
In New York City, 2007-2008**

**MANHATTAN COMMUNITY DISTRICT 6**

<u>Block</u>	<u>Lot</u>	<u>Facility Name</u>	<u>Facility Address</u>	<u>Facility Type</u>	<u>Capacity / Type</u>	<u>Oversight Agency</u>
<b>Residential</b>						
962	97	30TH STREET SHELTER	400-430 East 30th St	Shelter For Singles - DHS Directly Operated	850 Beds	NYC DHS
<b>Food Programs and Drop-In Centers</b>						
1308	7501	ST. PETER'S CHURCH	619 Lexington Ave	Soup Kitchen	NA	NA
877	1	CALVARY ST. GEORGE EPISCOPAL CHURCH	61 Gramercy Park North	Food Pantry	NA	NA
879	27	KENMORE ASSOCIATES HALL	145 East 23rd St	Food Pantry	NA	NA
1348	23	ST. CHARLES BORROMEO CHURCH	1011 First Ave	Food Pantry	NA	NA
1348	23	WASHINGTON HEIGHTS ECUMENICAL FOOD PANTRY	1011 First Ave	Food Pantry	NA	NA
1348	23	CATHOLIC CHARITIES COMMUNITY SERVICES	1011 First Ave	Joint Soup Kitchen & Food Pantry	NA	NA
1336	7502	NATIONAL COUNCIL OF JEWISH WOMEN	820 2nd Ave	Joint Soup Kitchen & Food Pantry	NA	NA