

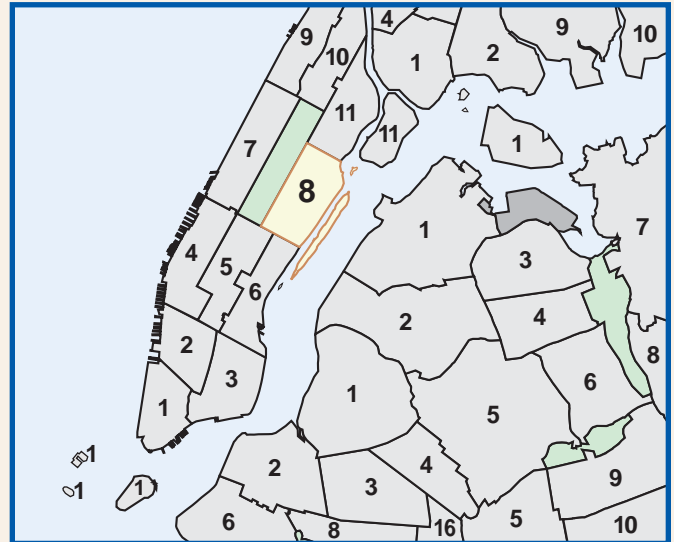
MANHATTAN COMMUNITY DISTRICT 8

TOTAL POPULATION	1980	1990	2000
Number	204,305	210,880	217,063
% Change	—	3.2	2.9

VITAL STATISTICS	2000	2007
Births: Number	2,734	2,759
Rate per 1000	12.6	12.7
Deaths: Number	1,469	1,356
Rate per 1000	6.8	6.2
Infant Mortality: Number	12	2
Rate per 1000	4.4	0.7

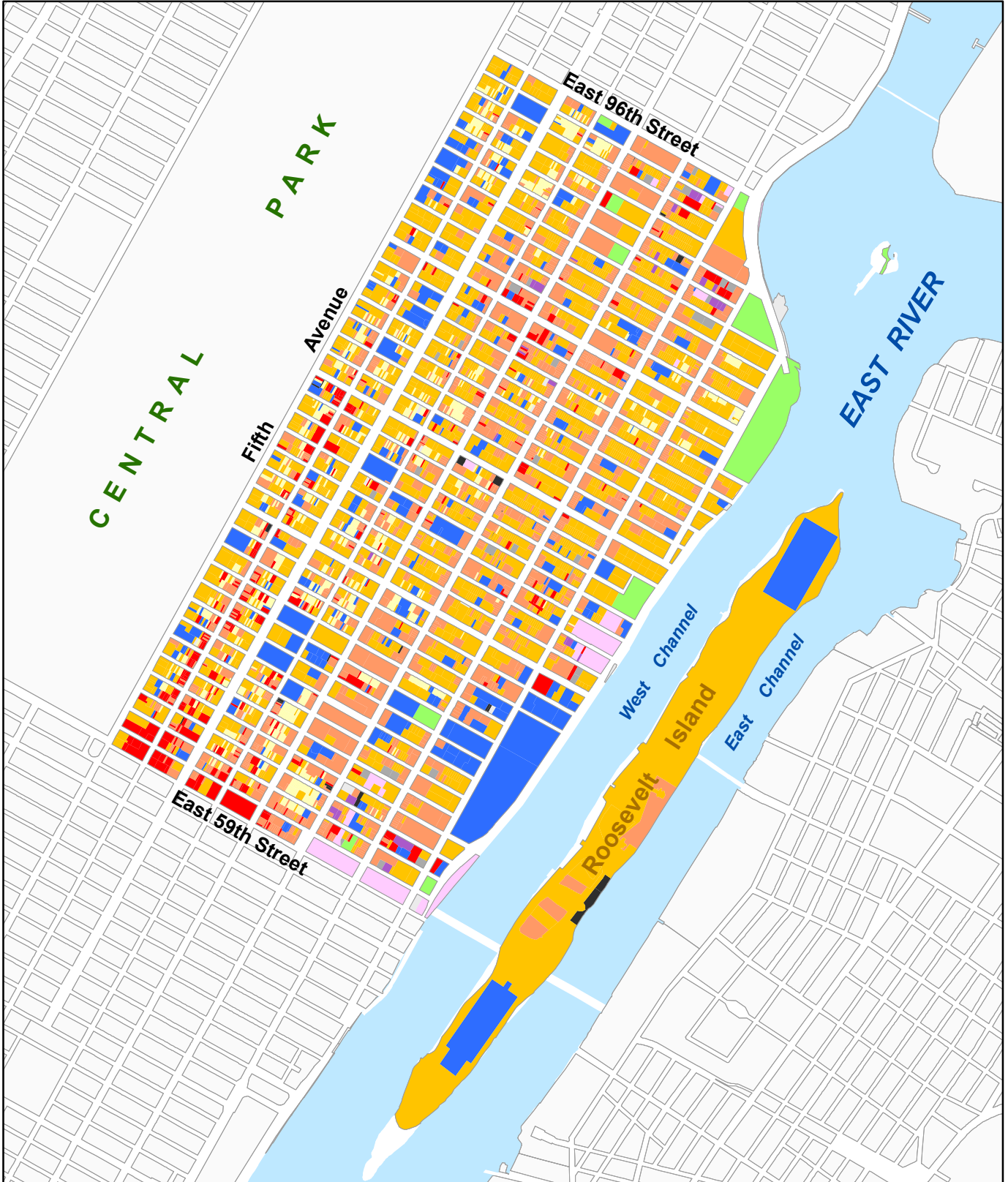
INCOME SUPPORT	2000	2009
Cash Assistance (TANF)	959	833
Supplemental Security Income	2,944	2,466
Medicaid Only	2,204	7,128
Total Persons Assisted	6,107	10,427
Percent of Population	2.8	4.8

TOTAL LAND AREA	
Acres:	1,267.0
Square Miles:	2.0



	Lots	Lot Area	
		Sq. Ft.(000)	%
1- 2 Family Residential	993	1,929.6	5.1
Multi-Family Residential	2,207	17,380.6	45.8
Mixed Resid. / Commercial	1,628	8,571.3	22.6
Commercial / Office	333	1,547.6	4.1
Industrial	27	177.1	0.5
Transportation / Utility	41	916.6	2.4
Institutions	306	5,684.9	15.0
Open Space / Recreation	11	1,032.7	2.7
Parking Facilities	33	268.4	0.7
Vacant Land	33	261.4	0.7
Miscellaneous	22	211.1	0.6
Total	5,634	37,981.3	100.0

Manhattan Community District 8



© Copyright 2010
NYC Department of City Planning

Source: MapPLUTO™ Release 10v1

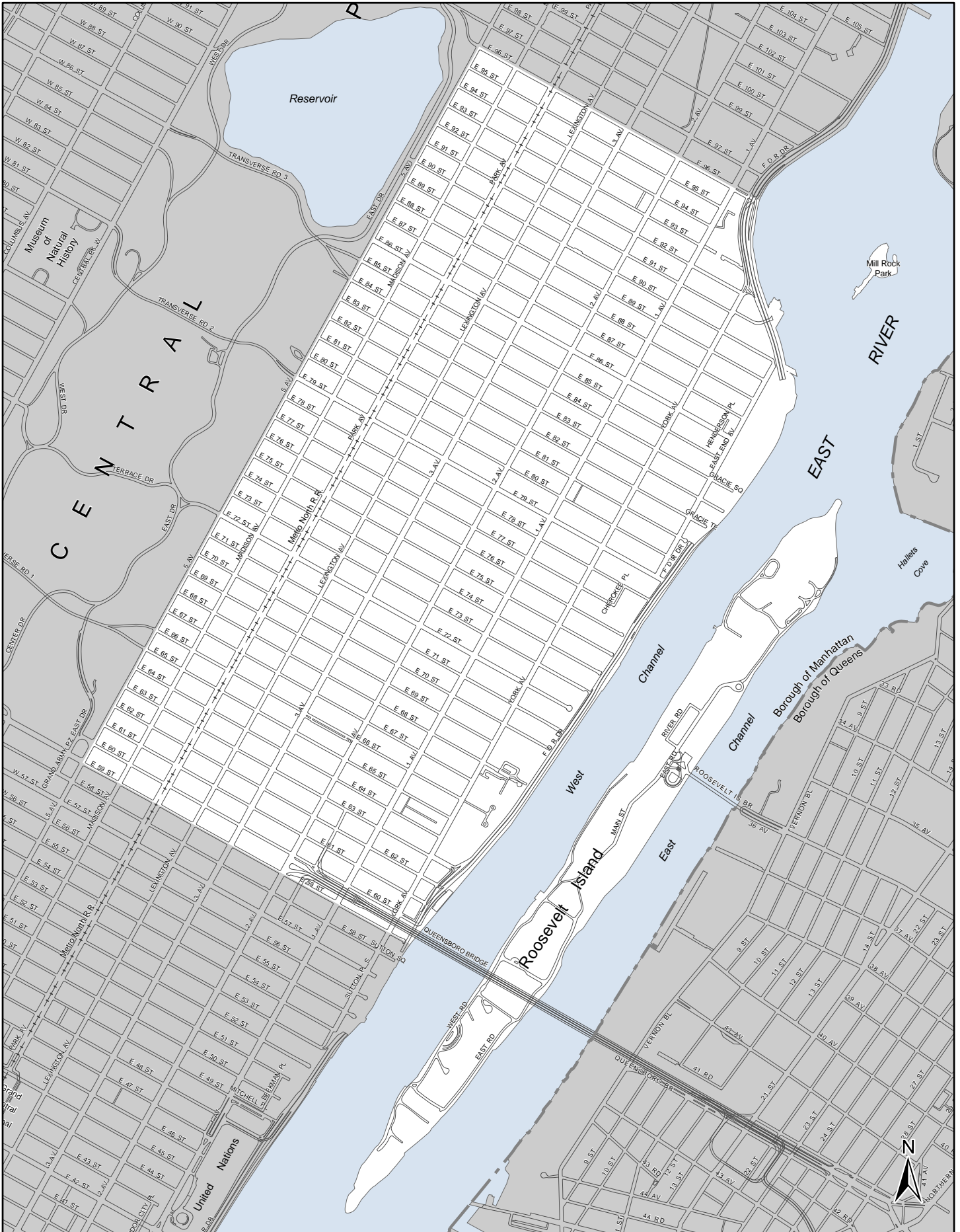
Residential Land Uses

- One & Two Family Buildings
- Multi-Family Buildings
- Mixed Residential and Commercial Buildings

Non-Residential Land Uses

- Commercial / Office Buildings
- Industrial / Manufacturing
- Open Space and Outdoor Recreation
- Public Facilities and Institutions
- Transportation and Utility
- Parking Facilities
- Vacant Land
- All Others or No Data

Manhattan Community District 8



**Table PL P-103: Total Population by Mutually Exclusive Race and Hispanic Origin
and Total Housing Units
New York City Community Districts, 1990 and 2000**

Manhattan Community District 8	1990		2000		Change 1990-2000	
	Number	Percent	Number	Percent	Number	Percent
Total Population	210,880	100.0	217,063	100.0	6,183	2.9
Nonhispanic of Single Race:		-	-	-	-	-
White Nonhispanic	183,979	87.2	179,355	82.6	(4,624)	-2.5
Black/African American Nonhispanic	6,256	3.0	6,907	3.2	651	10.4
Asian or Pacific Islander Nonhispanic	8,517	4.0	13,778	6.3	5,261	61.8
American Indian and Alaska Native Nonhispanic	154	0.1	126	0.1	(28)	-18.2
Some Other Race Nonhispanic	226	0.1	618	0.3	392	173.5
Nonhispanic of Two or More Races	-	-	3,253	1.5	-	-
Hispanic Origin	11,748	5.6	13,026	6.0	1,278	10.9
Population Under 18 Years	21,699	100.0	26,269	100.0	4,570	21.1
Nonhispanic of Single Race:		-	-	-	-	-
White Nonhispanic	17,707	81.6	20,377	77.6	2,670	15.1
Black/African American Nonhispanic	913	4.2	1,151	4.4	238	26.1
Asian or Pacific Islander Nonhispanic	1,112	5.1	1,590	6.1	478	43.0
American Indian and Alaska Native Nonhispanic	17	0.1	16	0.1	(1)	-5.9
Some Other Race Nonhispanic	61	0.3	142	0.5	81	132.8
Nonhispanic of Two or More Races	-	-	862	3.3	-	-
Hispanic Origin	1,889	8.7	2,131	8.1	242	12.8
Population 18 Years and Over	189,181	100.0	190,794	100.0	1,613	0.9
Nonhispanic of Single Race:		-	-	-	-	-
White Nonhispanic	166,272	87.9	158,978	83.3	(7,294)	-4.4
Black/African American Nonhispanic	5,343	2.8	5,756	3.0	413	7.7
Asian or Pacific Islander Nonhispanic	7,405	3.9	12,188	6.4	4,783	64.6
American Indian and Alaska Native Nonhispanic	137	0.1	110	0.1	(27)	-19.7
Some Other Race Nonhispanic	165	0.1	476	0.2	311	188.5
Nonhispanic of Two or More Races	-	-	2,391	1.3	-	-
Hispanic Origin	9,859	5.2	10,895	5.7	1,036	10.5
Total Population	210,880	100.0	217,063	100.0	6,183	2.9
Under 18 Years	21,699	10.3	26,269	12.1	4,570	21.1
18 Years and Over	189,181	89.7	190,794	87.9	1,613	0.9
Total Housing Units	136,583	-	135,898	-	(685)	-0.5

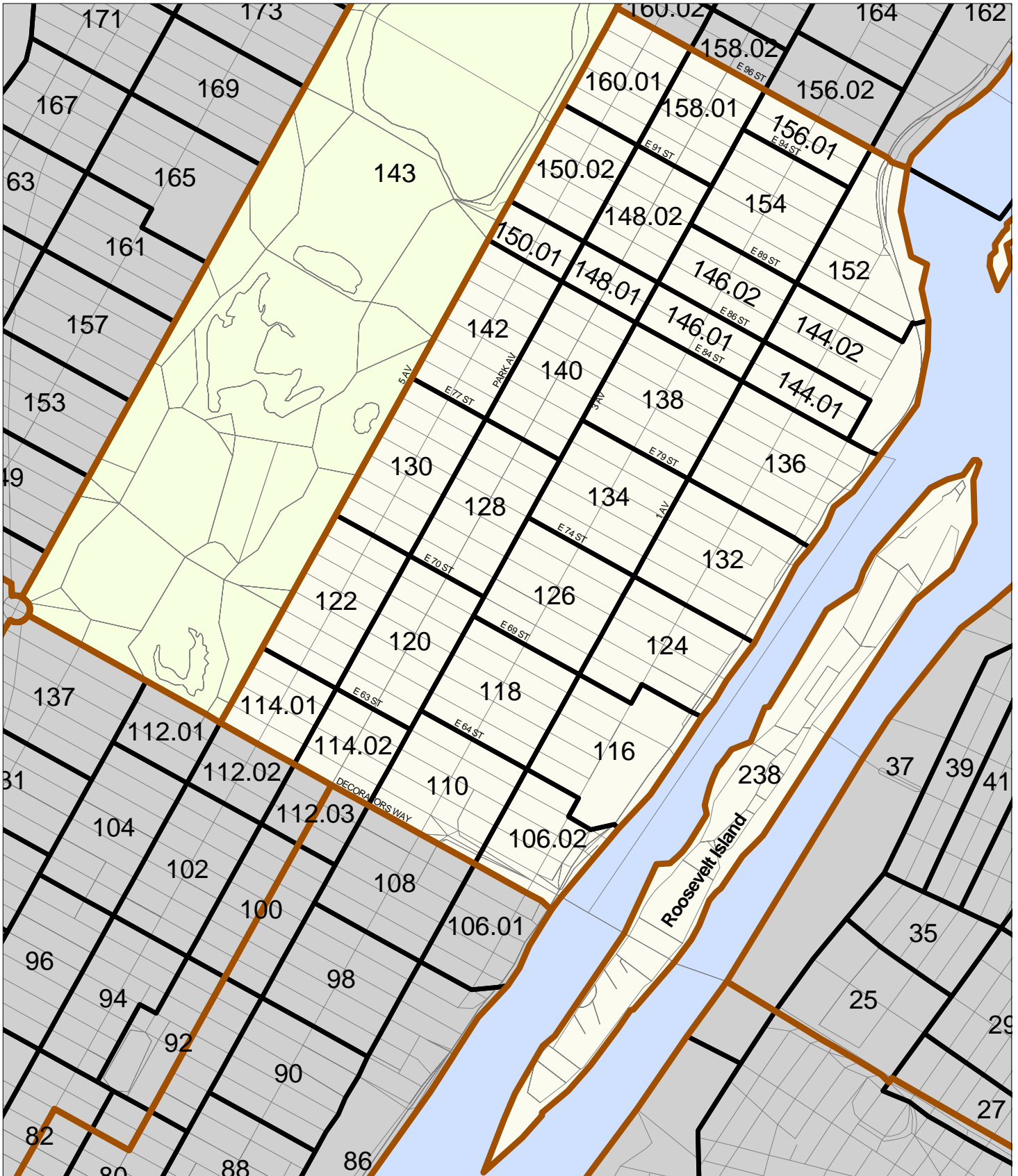
Race categories are from the 2000 Census and are not strictly comparable with categories used in 1990.

Source: U.S. Census Bureau, 2000 Census PL File and SF1 and 1990 Census STF1
Population Division - NYC Department of City Planning (Oct 2001)

**Demographic Profile - New York City Community Districts
2000 Census SF1**

Manhattan Community District 8	Number	Percent
Total Population	217,063	100.0
White Nonhispanic	179,355	82.6
Black Nonhispanic	6,907	3.2
Asian and Pacific Islander Nonhispanic	13,778	6.3
Other Nonhispanic	744	0.3
Two or More Races Nonhispanic	3,253	1.5
Hispanic Origin	13,026	6.0
Female	120,121	55.3
Male	96,942	44.7
Under 5 years	9,853	4.5
5 to 9 years	7,126	3.3
10 to 14 years	6,017	2.8
15 to 19 years	5,131	2.4
20 to 24 years	12,403	5.7
25 to 44 years	89,609	41.3
45 to 64 years	56,030	25.8
65 years and over	30,894	14.2
18 years and over	190,794	87.9
In households	212,947	98.1
In family households	117,405	54.1
Householder	43,939	20.2
Spouse	36,818	17.0
Own child under 18 years	25,502	11.7
Other relatives	9,435	4.3
Nonrelatives	1,711	0.8
In nonfamily households	95,542	44.0
Householder	80,361	37.0
Householder 65 years and over living alone	13,412	6.2
Nonrelatives	15,181	7.0
In group quarters	4,116	1.9
Total Households	124,300	100.0
Family households	43,939	35.3
Married-couple family	36,818	29.6
With related children under 18 years	13,222	10.6
Female householder, no husband present	5,462	4.4
With related children under 18 years	2,657	2.1
Male householder, no wife present	1,659	1.3
With related children under 18 years	562	0.5
Nonfamily households	80,361	64.7
Households with one or more persons 65 years and over	23,776	19.1
Persons Per Family	2.63	-
Persons Per Household	1.71	-
Total Housing Units	135,898	-
Occupied Housing Units	124,300	100.0
Renter occupied	86,137	69.3
Owner occupied	38,163	30.7
By Household Size:		
1 person household	67,196	54.1
2 person household	37,703	30.3
3 person household	10,534	8.5
4 person household	6,463	5.2
5 persons and over	2,404	1.9
By Age of Householder:		
15 to 24 years	5,859	4.7
25 to 44 years	58,566	47.1
45 to 64 years	37,625	30.3
65 years and over	22,250	17.9

CENSUS 2000: MANHATTAN COMMUNITY DISTRICT 8



LEGEND	4	CENSUS TRACT NUMBER	—	STREET	—	COMMUNITY DISTRICT BOUNDARY
	—	CENSUS TRACT BOUNDARY	READE ST.	STREET NAME		

**Change in Total Population, 1990 to 2000
Manhattan Community District 8**

Census Tract	Total Population		Population Change, 1990-2000	
	1990	2000	Number	Percent
010602	3,649	3,949	300	8.2
0110	6,333	6,732	399	6.3
011401	1,919	1,484	(435)	(22.7)
011402	2,672	2,367	(305)	(11.4)
0116	3,913	3,860	(53)	(1.4)
0118	8,379	8,605	226	2.7
0120	4,200	3,965	(235)	(5.6)
0122	4,076	3,914	(162)	(4.0)
0124	9,973	10,714	741	7.4
0126	12,897	12,895	(2)	(0.0)
0128	7,056	6,639	(417)	(5.9)
0130	4,678	4,622	(56)	(1.2)
0132	9,149	9,690	541	5.9
0134	9,878	10,666	788	8.0
0136	15,835	15,354	(481)	(3.0)
0138	12,237	12,612	375	3.1
0140	7,732	7,754	22	0.3
0142	5,118	4,980	(138)	(2.7)
014401	5,001	4,887	(114)	(2.3)
014402	6,546	6,359	(187)	(2.9)
014601	3,345	3,846	501	15.0
014602	7,328	8,257	929	12.7
014801	3,173	2,903	(270)	(8.5)
014802	6,162	6,947	785	12.7
015001	2,202	2,247	45	2.0
015002	6,110	5,866	(244)	(4.0)
0152	6,055	6,909	854	14.1
0154	12,991	13,058	67	0.5
015601	4,630	5,486	856	18.5
015801	5,274	5,804	530	10.0
016001	4,179	4,172	(7)	(0.2)
0238 *	8,190	9,520	1,330	16.2

* Census tract is within two or more community districts. Data are for entire census tract.

**Total Population by Mutually Exclusive Race and Hispanic Origin
by Census Tract, 2000
Manhattan Community District 8**

Census Tract	Total Population	Nonhispanic by Race					Two or More Races	Hispanic Origin (of any race)
		Single Race						
		White	Black/ African American	Asian	Other			
010602	3,949	3,061	60	528	12	77	211	
0110	6,732	5,700	81	469	36	74	372	
011401	1,484	1,332	8	38	2	18	86	
011402	2,367	2,023	10	166	11	28	129	
0116	3,860	2,749	110	559	39	88	315	
0118	8,605	7,515	87	489	13	119	382	
0120	3,965	3,580	74	126	21	26	138	
0122	3,914	3,568	40	121	3	22	160	
0124	10,714	8,376	247	1,253	44	157	637	
0126	12,895	11,404	160	605	37	138	551	
0128	6,639	6,108	44	210	13	61	203	
0130	4,622	4,180	50	139	10	62	181	
0132	9,690	8,197	152	650	40	134	517	
0134	10,666	9,259	125	652	31	153	446	
0136	15,354	13,450	209	829	41	194	631	
0138	12,612	10,861	209	757	48	165	572	
0140	7,754	7,042	60	269	15	96	272	
0142	4,980	4,603	27	136	9	72	133	
014401	4,887	4,272	77	228	10	66	234	
014402	6,359	5,468	104	385	15	101	286	
014601	3,846	3,135	57	317	18	94	225	
014602	8,257	6,903	165	572	19	154	444	
014801	2,903	2,538	29	155	10	49	122	
014802	6,947	6,055	68	381	12	100	331	
015001	2,247	2,085	10	56	5	23	68	
015002	5,866	5,441	43	170	9	41	162	
0152	6,909	4,222	721	437	32	101	1,396	
0154	13,058	9,636	814	992	77	241	1,298	
015601	5,486	3,487	438	592	61	151	757	
015801	5,804	5,068	103	275	25	69	264	
016001	4,172	3,827	37	128	15	29	136	
0238 *	9,520	4,210	2,488	1,018	87	350	1,367	

* Census tract is within two or more community districts. Data are for entire census tract.

**Total Households by Household Family Type
by Census Tract, 2000
Manhattan Community District 8**

Census Tract	Total Households	Total Family Households	Total Non-Family Households	Average Household Size	Average Family Size
010602	2,193	870	1,323	1.80	2.67
0110	4,367	1,264	3,103	1.54	2.43
011401	902	350	552	1.64	2.45
011402	1,459	491	968	1.62	2.53
0116	2,432	621	1,811	1.52	2.54
0118	5,393	1,779	3,614	1.59	2.46
0120	2,149	976	1,173	1.78	2.55
0122	2,237	947	1,290	1.75	2.52
0124	6,318	2,028	4,290	1.62	2.54
0126	8,332	2,587	5,745	1.55	2.47
0128	3,435	1,706	1,729	1.93	2.68
0130	2,397	1,210	1,187	1.92	2.61
0132	6,446	1,513	4,933	1.50	2.51
0134	7,078	1,766	5,312	1.50	2.48
0136	9,042	3,126	5,916	1.70	2.64
0138	7,809	2,044	5,765	1.55	2.54
0140	4,128	1,726	2,402	1.88	2.78
0142	2,509	1,297	1,212	1.97	2.70
014401	2,782	1,099	1,683	1.76	2.65
014402	3,886	1,239	2,647	1.63	2.58
014601	2,590	580	2,010	1.47	2.39
014602	5,152	1,515	3,637	1.59	2.52
014801	1,591	652	939	1.82	2.71
014802	3,756	1,524	2,232	1.85	2.74
015001	1,110	595	515	2.02	2.79
015002	2,743	1,630	1,113	2.14	2.79
0152	3,514	1,682	1,832	1.97	2.78
0154	7,678	2,412	5,266	1.69	2.63
015601	2,962	732	2,230	1.82	2.65
015801	622	335	287	2.32	3.21
016001	1,869	1,074	795	2.22	2.95
0238 *	3,203	1,739	1,464	2.31	3.08

* Census tract is within two or more community districts. Data are for entire census tract.

**Age and Nativity
by Census Tract, 2000
Manhattan Community District 8**

Census Tract	Total Population	% under 18	% 18 to 64	% 65 and over	% Foreign Born
010602	3,949	14.1	75.1	10.8	33.2
0110	6,732	7.6	77.6	14.8	24.5
011401	1,484	9.5	62.2	28.3	28.7
011402	2,367	9.5	68.0	22.6	28.5
0116	3,860	8.1	83.4	8.5	33.1
0118	8,605	9.1	72.5	18.4	21.5
0120	3,965	12.7	61.1	26.2	14.2
0122	3,914	11.6	62.9	25.5	29.2
0124	10,714	10.2	79.1	10.7	22.1
0126	12,895	9.0	74.0	16.9	18.4
0128	6,639	15.9	61.6	22.5	14.7
0130	4,622	14.6	59.4	26.0	25.2
0132	9,690	8.1	82.3	9.6	20.6
0134	10,666	7.7	81.3	11.0	20.0
0136	15,354	12.3	75.5	12.2	19.3
0138	12,612	8.6	77.4	14.1	21.2
0140	7,754	15.9	69.2	14.9	13.6
0142	4,980	16.8	62.0	21.2	19.8
014401	4,887	13.7	71.4	14.9	20.8
014402	6,359	10.9	77.3	11.8	20.6
014601	3,846	5.7	87.6	6.6	27.4
014602	8,257	9.1	81.5	9.5	20.1
014801	2,903	14.8	71.5	13.7	14.1
014802	6,947	15.2	73.5	11.4	18.7
015001	2,247	20.7	62.4	16.9	14.3
015002	5,866	20.7	60.2	19.1	14.9
0152	7,091	18.8	68.0	13.2	22.6
0154	13,058	10.7	79.4	10.0	25.8
015601	5,486	8.3	87.1	4.6	26.6
015801	5,804	14.4	74.1	11.5	17.7
016001	4,172	23.3	63.1	13.6	15.2
0238 *	9,520	17.8	64.5	17.7	32.4

* Census tract is within two or more community districts. Data are for entire census tract.

**Income and Education
by Census Tract, 2000
Manhattan Community District 8**

Census Tract	Median Household Income	% Persons below Poverty	% Families below Poverty	Population 25 +	% High School Graduates or Higher	% College Graduates or Higher
010602	\$76,416	5.8	2.8	3,184	98.0	84.6
0110	\$68,417	4.9	1.5	5,922	95.0	70.4
011401	\$108,107	5.6	3.1	1,326	96.2	69.6
011402	\$85,908	4.9	1.8	2,030	98.2	72.6
0116	\$49,146	5.9	3.9	3,278	96.4	72.7
0118	\$85,223	4.4	3.0	7,384	97.2	74.8
0120	\$115,430	3.5	0.0	3,389	96.6	74.8
0122	\$105,573	3.4	2.6	3,375	95.9	71.6
0124	\$67,653	8.7	2.5	8,882	94.6	74.1
0126	\$75,747	5.1	1.7	11,216	96.8	76.1
0128	\$109,336	5.2	2.6	5,343	97.8	77.7
0130	\$171,146	3.1	0.6	3,957	97.2	77.6
0132	\$65,477	6.4	2.7	7,987	96.3	75.9
0134	\$66,578	4.6	0.9	9,107	95.9	74.4
0136	\$69,163	6.1	3.0	12,505	96.7	74.5
0138	\$70,730	5.7	2.1	10,713	95.0	74.8
0140	\$97,430	3.7	2.4	6,113	98.4	84.3
0142	\$145,979	2.0	0.5	4,015	97.5	80.2
014401	\$84,046	4.8	2.6	3,993	96.8	77.9
014402	\$67,055	6.3	3.6	5,370	98.4	81.6
014601	\$60,589	7.9	3.4	3,337	95.1	74.2
014602	\$70,370	6.4	6.2	6,807	94.7	75.3
014801	\$90,391	3.0	0.8	2,329	97.8	80.2
014802	\$89,713	6.6	1.8	5,452	98.2	80.9
015001	\$127,126	3.2	1.0	1,735	95.9	81.1
015002	\$166,209	4.2	2.9	4,487	98.6	85.6
0152	\$51,150	16.3	17.1	5,215	84.4	56.8
0154	\$58,761	10.2	6.6	10,366	91.6	69.6
015601	\$53,153	10.5	4.0	3,977	92.8	68.9
015801	\$92,940	7.8	4.0	4,464	95.5	79.9
016001	\$152,728	2.5	0.7	3,015	97.2	82.1
0238 *	\$49,976	16.9	12.1	6,640	77.4	45.9

* Census tract is within two or more community districts. Data are for entire census tract.

**Employment Status for Population 16 and Over
by Census Tract, 2000
Manhattan Community District 8**

Census Tract	Population 16+	Number of Persons 16+ in Labor Force	% of Labor Force Unemployed	% of Labor Force Female	% of Labor Force Male
010602	3462	2726	2.6	53.3	46.7
0110	6273	4657	3.3	50.9	49.1
011401	1391	803	0.0	39.7	60.3
011402	2112	1435	2.5	43.9	56.1
0116	3546	2973	3.3	52.0	48.0
0118	7864	5725	1.9	53.3	46.7
0120	3466	2305	8.9	50.1	49.9
0122	3514	2068	2.6	43.4	56.6
0124	9678	7158	3.0	49.9	50.1
0126	11845	8769	2.8	54.1	45.9
0128	5682	3370	3.1	45.8	54.2
0130	4054	2582	1.2	42.8	57.2
0132	8905	7190	3.5	54.7	45.3
0134	9937	7729	2.1	53.5	46.5
0136	13643	10250	3.5	51.8	48.2
0138	11677	9048	2.6	54.0	46.0
0140	6649	4902	1.8	47.6	52.4
0142	4228	2760	2.1	44.1	55.9
014401	4291	3115	1.9	50.6	49.4
014402	5842	4459	2.8	51.0	49.0
014601	3778	3049	2.1	51.3	48.7
014602	7445	5719	2.2	52.5	47.5
014801	2490	1846	2.8	51.1	48.9
014802	5928	4645	2.9	49.8	50.2
015001	1858	1304	4.1	47.2	52.8
015002	4766	2909	1.3	42.6	57.4
0152	5758	3905	8.2	53.2	46.8
0154	11847	8986	4.1	51.8	48.2
015601	4947	3819	6.1	51.5	48.5
015801	5032	3712	4.5	50.6	49.4
016001	3275	2257	4.5	43.2	56.8
0238 *	8069	4394	20.5	53.0	47.0

* Census tract is within two or more community districts. Data are for entire census tract.

**Selected Housing Characteristics
Total Housing Units & Occupancy Status
by Census Tract, 2000
Manhattan Community District 8**

Census Tract	Total Housing Units	Occupancy Status			
		Total Occupied Housing Units	% Owner Occupied	% Renter Occupied	% Overcrowded**
010602	2,383	2,193	23.5	76.5	8.4
0110	4,907	4,336	20.1	79.9	4.1
011401	1,325	915	32.7	67.3	0.7
011402	1,867	1,424	53.6	46.4	2.3
0116	2,723	2,432	9.7	90.3	5.1
0118	6,301	5,393	23.9	76.1	3.8
0120	2,574	2,149	66.1	33.9	2.1
0122	3,017	2,237	55.1	44.9	3.5
0124	6,805	6,318	13.6	86.4	7.8
0126	9,044	8,332	36.2	63.8	2.7
0128	3,879	3,435	64.7	35.3	3.2
0130	2,976	2,397	64.5	35.5	0.7
0132	6,763	6,446	15.7	84.3	4.5
0134	7,551	7,078	30.3	69.7	3.8
0136	9,648	9,042	29.0	71.0	3.3
0138	8,301	7,809	25.5	74.5	3.9
0140	4,513	4,128	44.8	55.2	1.7
0142	3,001	2,509	61.2	38.8	1.8
014401	2,906	2,782	41.1	58.9	3.3
014402	4,192	3,936	23.4	76.6	3.6
014601	2,849	2,633	6.5	93.5	4.7
014602	5,336	5,109	21.2	78.8	4.0
014801	1,723	1,594	35.8	64.2	1.5
014802	3,999	3,756	34.6	65.4	2.3
015001	1,217	1,086	58.7	41.3	4.8
015002	3,031	2,743	76.8	23.2	1.1
0152	3,769	3,514	17.0	83.0	7.9
0154	7,955	7,678	15.6	84.4	6.4
015601	3,081	2,933	1.5	98.5	7.1
015801	2,977	2,838	40.2	59.8	4.6
016001	2,084	1,911	67.5	32.5	1.6
0238 *	3,252	3,203	11.1	88.9	9.5

* Census tract is within two or more community districts. Data are for entire census tract.

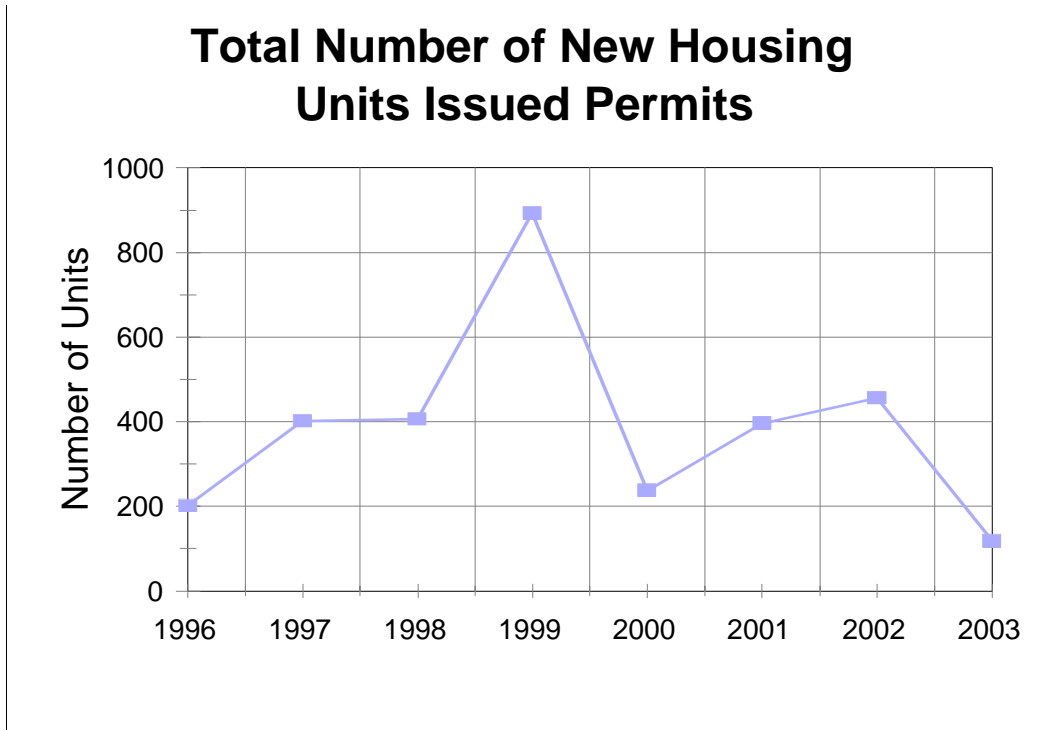
** "Overcrowded" units are those with more than one person per room.

**Selected Housing Characteristics
Number of Units & Age of Structure
by Census Tract, 2000
Manhattan Community District 8**

Census Tract	Total Housing Units	Units in Structure			Age of Structure		
		% 1 & 2 Units	% 3-9 Units	% 10 units or more	% Built 1990 to 2000	% Built 1950 to 1989	% Built before 1950
010602	2,383	0.0	2.3	97.7	1.6	76.8	21.6
0110	4,907	2.5	6.2	91.3	5.6	64.5	29.8
011401	1,325	2.9	11.9	85.2	0.0	38.3	61.7
011402	1,867	4.6	21.4	74.0	0.0	51.3	48.7
0116	2,723	0.3	0.1	99.6	0.4	43.7	55.9
0118	6,301	1.5	1.0	97.5	2.9	64.8	32.2
0120	2,574	5.2	10.8	84.1	0.0	59.6	40.4
0122	3,017	3.0	15.1	81.8	0.8	20.2	79.1
0124	6,805	0.0	1.7	98.3	7.6	65.2	27.2
0126	9,044	0.7	3.2	96.2	1.2	64.2	34.6
0128	3,879	4.6	8.6	86.9	2.0	46.1	51.9
0130	2,976	2.3	13.6	84.1	0.0	17.3	82.7
0132	6,763	0.0	2.7	97.3	0.6	52.5	46.9
0134	7,551	0.7	8.3	91.0	2.0	51.1	46.8
0136	9,648	0.2	5.2	94.6	2.4	62.8	34.8
0138	8,301	0.6	6.7	92.7	3.0	56.1	40.9
0140	4,513	3.2	8.2	88.5	0.7	30.7	68.6
0142	3,001	4.6	16.5	78.9	0.0	33.3	66.7
014401	2,906	1.5	7.8	90.7	0.0	59.6	40.4
014402	4,192	2.4	5.9	91.7	2.6	60.8	36.6
014601	2,849	0.9	8.8	90.3	11.8	49.4	38.9
014602	5,336	0.2	4.1	95.7	4.9	59.9	35.1
014801	1,723	0.3	2.1	97.5	1.1	65.1	33.8
014802	3,999	1.0	4.6	94.4	8.1	32.2	59.7
015001	1,217	0.0	2.3	97.7	0.0	25.7	74.3
015002	3,031	1.6	1.6	96.9	1.0	33.5	65.5
0152	3,769	0.8	1.6	97.6	10.7	70.2	19.1
0154	7,955	0.9	3.1	96.0	2.2	70.1	27.6
015601	3,081	0.0	3.8	96.2	16.8	59.3	23.9
015801	2,977	3.5	6.6	89.9	2.9	20.1	77.0
016001	2,084	4.9	12.4	82.6	0.0	13.7	86.3
0238 *	3,252	0.3	0.0	99.7	6.8	90.4	2.8

* Census tract is within two or more community districts. Data are for entire census tract.

Selected Housing Characteristics
Building Permits Issued For New Residential Construction
Manhattan Community District 8, 1996 - 2003



Permits by Building Size

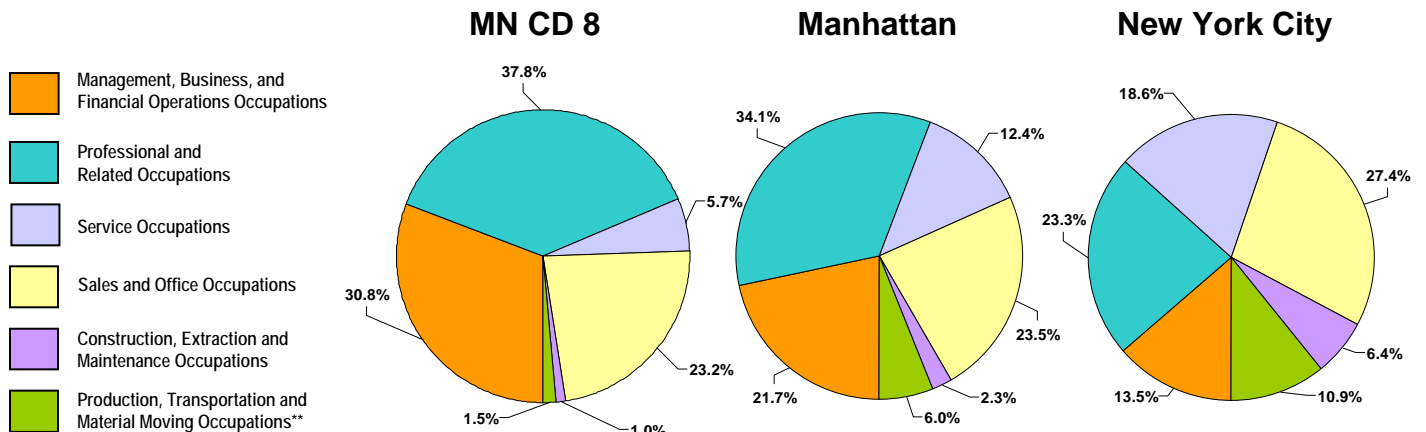
Year	1 & 2 Unit Buildings		3 & 4 Unit Buildings		5+ Unit Buildings		Total Buildings	Total Units
	Buildings	Units	Buildings	Units	Buildings	Units		
1996	1	2	0	0	3	201	4	203
1997	0	0	0	0	2	402	2	402
1998	0	0	0	0	6	407	6	407
1999	2	4	0	0	7	889	9	893
2000	0	0	0	0	3	238	3	238
2001	1	1	0	0	3	396	4	397
2002	0	0	0	0	3	457	3	457
2003	2	4	1	3	2	112	5	119

**Selected Employment Characteristics
Occupation for the Employed Civilian Population
by Census Tract, 2000
Manhattan Community District 8**

Census Tract	Total Employed Civilian Population 16 Years & Over by Occupation							
	Total Employed Civilian Population 16 Years and Over	Management, Professional, and Related Occupations:			Service Occupations	Sales and Office Occupations	Construction, Extraction, and Maintenance Occupations	Production, Transportation, and Material Moving Occupations**
		Total	Management, Business, and Financial Operations Occupations	Professional and Related Occupations				
010602	2,656	2,153	720	1,433	59	416	15	13
0110	4,503	2,949	1,493	1,456	373	1,057	52	72
011401	803	584	243	341	24	195	0	0
011402	1,399	945	507	438	95	306	23	30
0116	2,875	2,059	560	1,499	227	540	31	18
0118	5,614	3,836	1,875	1,961	356	1,303	19	100
0120	2,100	1,536	713	823	15	486	37	26
0122	2,014	1,374	717	657	123	476	11	30
0124	6,943	4,932	1,607	3,325	358	1,482	57	114
0126	8,525	6,092	2,969	3,123	236	2,103	35	59
0128	3,264	2,378	1,339	1,039	117	688	35	46
0130	2,552	1,832	934	898	211	473	8	28
0132	6,940	4,552	2,126	2,426	442	1,777	56	113
0134	7,567	4,744	2,408	2,336	527	2,088	63	145
0136	9,895	6,610	2,888	3,722	694	2,380	112	99
0138	8,814	6,152	2,824	3,328	407	2,059	120	76
0140	4,816	3,499	1,564	1,935	217	1,016	48	36
0142	2,702	2,005	930	1,075	94	572	8	23
014401	3,057	2,073	910	1,163	188	745	16	35
014402	4,332	2,988	1,120	1,868	248	976	74	46
014601	2,984	1,966	1,025	941	201	723	68	26
014602	5,591	3,708	1,723	1,985	281	1,477	44	81
014801	1,795	1,341	648	693	102	345	0	7
014802	4,512	3,132	1,431	1,701	177	1,125	43	35
015001	1,251	917	446	471	96	214	18	6
015002	2,872	2,201	965	1,236	43	560	15	53
0152	3,583	2,184	873	1,311	468	809	46	76
0154	8,617	5,307	2,385	2,922	685	2,356	99	170
015601	3,587	2,424	955	1,469	194	777	94	98
015801	3,545	2,639	1,252	1,387	168	628	7	103
016001	2,156	1,585	762	823	57	453	28	33
0238*	3,492	2,161	745	1,416	247	816	64	204

*Census tract is within two or more community districts. Data are for entire census tract.

** Includes farming, fishing and forestry occupations.

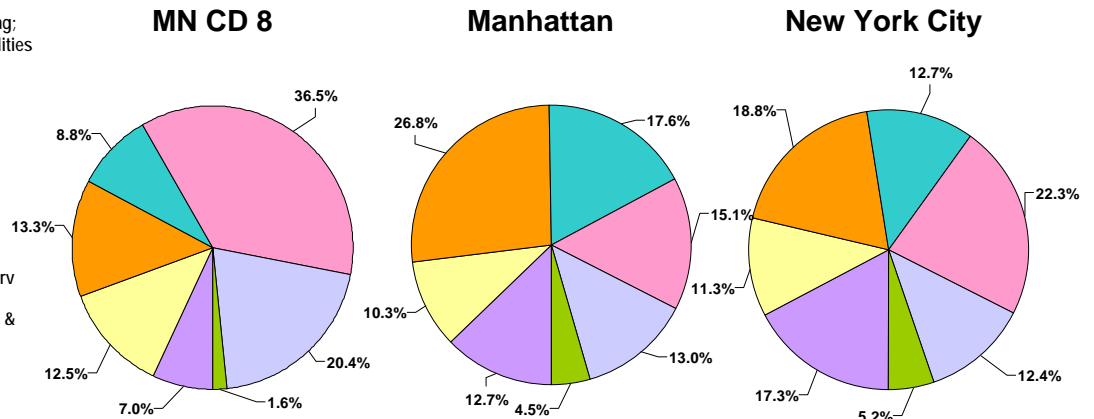


**Selected Employment Characteristics
Total Workers at Place of Work by Industry
by Census Tract, 2000
Manhattan Community District 8**

Census Tract	Workers 16 Years and Over by Industry							
	Total Workers at Place of Work	Agriculture**; Construction; Manufacturing; Transportation and warehousing and utilities	Wholesale trade; Retail trade	Information; Finance, insurance, real estate and rental and leasing	Professional, scientific, management, administrative, and waste management services	Educational, health and social services	Arts, entertainment, recreation, accommodation and food services; Other services (except public administration)	Public administration; Armed forces
010602	1,905	315	185	235	280	450	400	30
0110	3,350	330	565	425	435	525	920	155
011401	11,985	870	2,455	2,620	1,270	1,500	3,215	60
011402	10,710	730	3,300	2,925	1,515	1,050	1,115	75
0116	16,500	510	225	410	835	14,060	380	75
0118	4,680	195	660	1,050	385	1,300	1,000	80
0120	6,650	350	510	615	430	3,285	1,005	450
0122	6,265	480	960	1,000	635	830	2,065	290
0124	6,995	430	890	475	515	3,900	655	135
0126	4,470	554	420	535	435	1,455	1,045	25
0128	7,600	385	650	700	400	4,205	1,165	100
0130	5,920	330	1,050	1,085	405	1,030	1,870	150
0132	2,855	440	280	465	220	905	535	4
0134	3,750	420	400	620	345	935	960	70
0136	3,250	265	205	395	395	1,285	660	40
0138	3,275	330	390	440	385	965	750	15
0140	3,570	140	440	425	455	1,125	935	45
0142	7,370	275	670	800	440	1,625	3,495	65
014401	900	70	115	185	135	260	130	10
014402	2,410	200	155	160	255	1,340	235	60
014601	1,855	285	340	175	235	195	595	30
014602	1,480	95	200	230	185	325	450	0
014801	1,640	185	250	180	155	470	295	115
014802	3,095	115	725	440	310	930	575	10
015001	1,345	70	180	235	90	495	250	25
015002	3,285	155	320	380	210	1,100	1,115	0
0152	1,755	345	165	320	200	245	470	4
0154	2,605	345	265	330	285	820	560	0
015601	1,255	135	70	205	60	490	225	70
015801	2,260	150	190	250	200	835	625	10
016001	2,660	89	230	305	165	1,135	715	25
0238*	3,065	225	135	110	85	2,225	230	50

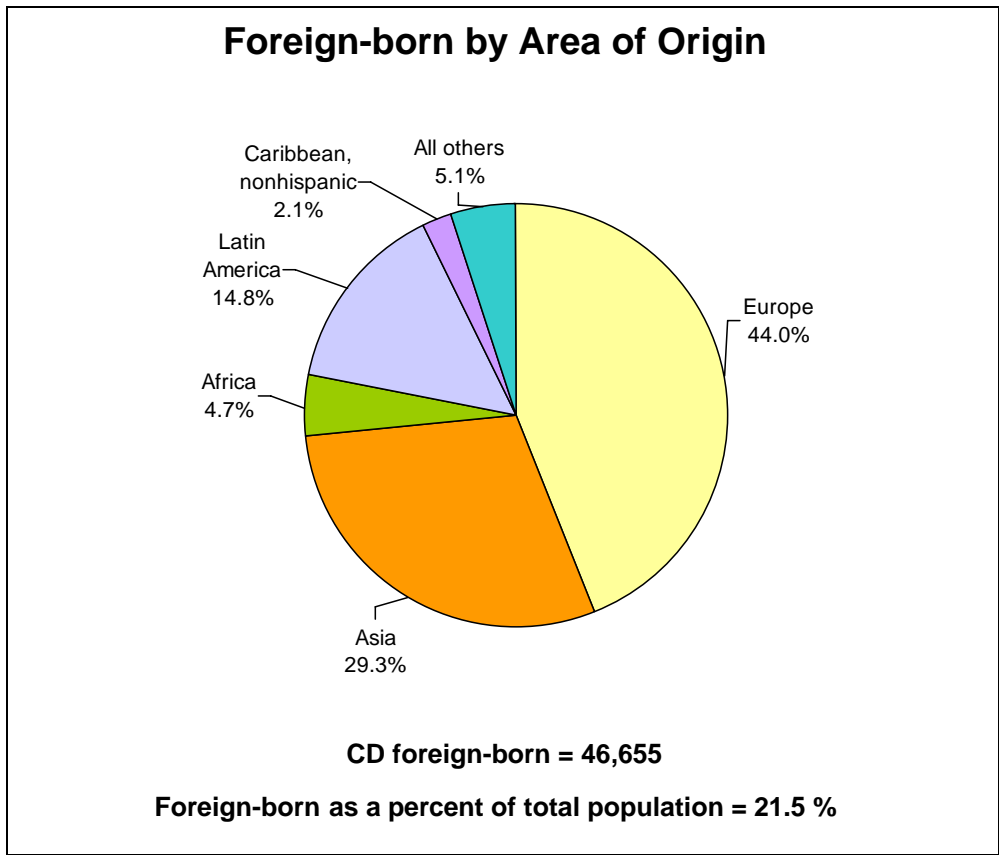
*Census tract is within two or more community districts. Data are for entire census tract.

**Includes forestry, fishing, hunting & mining.



Note: CD percentages are approximations based on the sum of whole census tracts which do not represent exact CD boundaries.

**Foreign-born Population
Census 2000
Manhattan Community District 8**



**Foreign-born Rank Ordered
by Country of Birth**

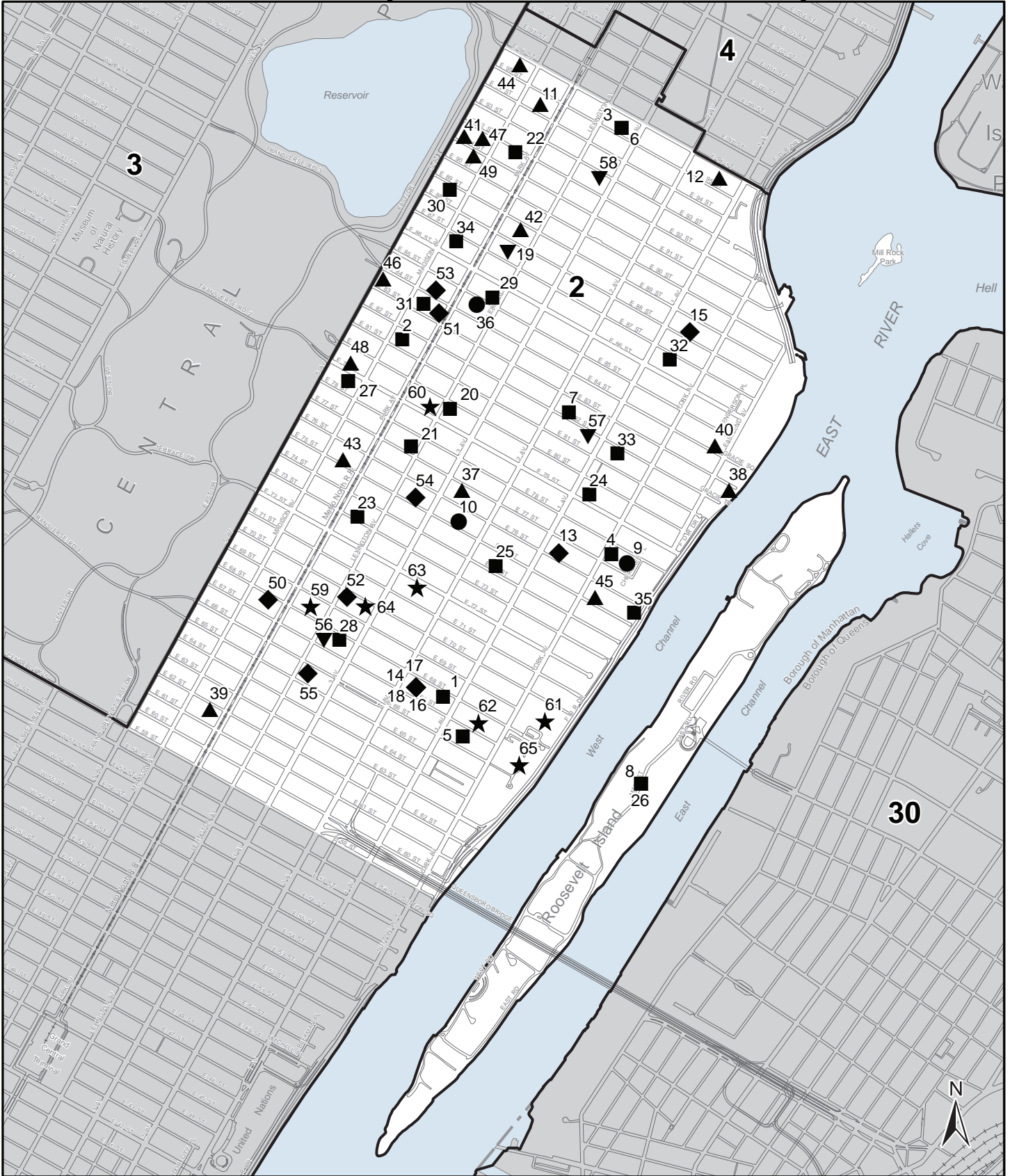
	NUMBER	PERCENT
TOTAL, Foreign-born	46,655	100.0
United Kingdom	2,786	6.0
Germany	2,755	5.9
China*	2,501	5.4
Japan	2,165	4.6
France	2,074	4.4
Philippines	1,652	3.5
Canada	1,614	3.5
Korea	1,565	3.4
Italy	1,486	3.2
Ireland	1,462	3.1
All Others	26,595	57.0

*China includes the Mainland, Hong Kong and Taiwan

**Language Proficiency
Census 2000
Manhattan Community District 8**

	Number	Percent
Total Population 5 Years and Over	207,120	100.0
Proficient in English	194,240	93.8
Not Proficient in English	12,880	6.2
Not Proficient in English	12,880	100.0
Language Spoken at Home:		
Spanish or Spanish Creole	3,352	26.0
French (incl Patois, Cajun, French Creole)	1,361	10.6
Chinese	1,145	8.9
Japanese	1,107	8.6
Portuguese or Portuguese Creole	673	5.2
Italian	637	4.9
Korean	618	4.8
Russian	511	4.0
German	381	3.0
Hungarian	357	2.8
Hebrew	317	2.5
Serbo-Croatian	239	1.9
Greek	218	1.7
Arabic	212	1.6
Tagalog	204	1.6
Persian	133	1.0
All Others	1,415	11.0

Manhattan Community District 8: Schools and Community School Districts



2 School District Boundary & Number	■ Elementary Schools	● Middle Schools	◆ High Schools
1 School Key	▲ K-12 Schools & JHS/HS	★ Colleges/Universities	▼ Other Schools

**Public and Private Schools
MANHATTAN COMMUNITY DISTRICT 8**

Map Key	Name	Address	Enrollment October 2006			School District
			Prek-8	9-12	Total	
PUBLIC SCHOOLS						
<i>Elementary School - Public</i>						
1	ELLA BAKER SCHOOL	317 E 67 St	272	0	272	2
2	PS 6 LILLIE D BLAKE SCHOOL	45 E 81 St	794	0	794	2
3	PS 77 LOWER LAB SCHOOL	1700 3 Ave	351	0	351	2
4	PS 158 BAYLARD TAYLOR SCHOOL	1458 York Ave	723	0	723	2
5	PS 183 R L STEVENSON SCHOOL	419 E 66 St	599	0	599	2
6	PS 198 ISADOR & IDA STRAUS SCHOOL	1700 Third Ave	528	0	528	2
7	PS 290 MANHATTAN NEW SCHOOL	311 E 82 St	671	0	671	2
8	PS/IS 217 ROOSEVELT ISLAND SCHOOL	645 Main St	455	7	462	2
<i>Middle School - Public</i>						
9	EASTSIDE MIDDLE SCHOOL	1458 York Ave	347	11	358	2
10	JHS 167 ROBERT F WAGNER SCHOOL	220 E 76 St	1,242	62	1,304	2
<i>K-12 School & Junior/Senior High School - Public</i>						
11	BUREAU FOR HUNTER COLLEGE CAMPUS SCHOOL	71 East 94 St	713	751	1,464	2
12	LIFE SCIENCES SECONDARY SCHOOL	320 East 96 St	162	560	722	2
<i>High School - Public</i>						
13	ELEANOR ROOSEVELT HIGH SCHOOL	411 E 76 St	0	479	479	
14	MANHATTAN INTERNATIONAL HIGH SCHOOL	317 East 67 St	0	341	341	
15	R R GREEN HIGH SCHOOL OF TEACHING	421 East 88 St	0	663	663	
16	TALENT UNLIMITED HIGH SCHOOL	317 E 67 St	0	521	521	
17	URBAN ACADEMY LABORATORY HIGH SCHOOL	317 E 67 St	0	131	131	
18	VANGUARD HIGH SCHOOL	317 E 67 St	0	382	382	
<i>Special/Other School - Public</i>						
19	PS 169 ROBERT F. KENNEDY SCHOOL	110 East 88 St	122	131	253	
PRIVATE AND PAROCHIAL SCHOOLS						
<i>Elementary School - Private/Parochial</i>						
20	ALL SOULS SCHOOL	1157 Lexington Ave	166	0	166	
21	ALLEN STEVENSON SCHOOL (THE)	132 East 78 St	395	12	407	
22	BRICK CHURCH SCHOOL	62 East 92 St	134	0	134	
23	BUCKLEY SCHOOL	113 East 73 St	346	14	360	
24	CAEDMON SCHOOL (THE)	416 E 80 St	196	0	196	
25	CATHEDRAL SCHOOL (THE)	319 E 74 St	85	0	85	
26	LILLIES INTERNATIONAL CHRISTIAN SCHOOL	851 Main St	8	0	8	
27	PHILOSOPHY DAY SCHOOL	12 East 79 St	51	0	51	
28	RABBI ARTHUR SCHNEIER PARK EAST DAY SCHOOL	164 East 68 St	146	0	146	

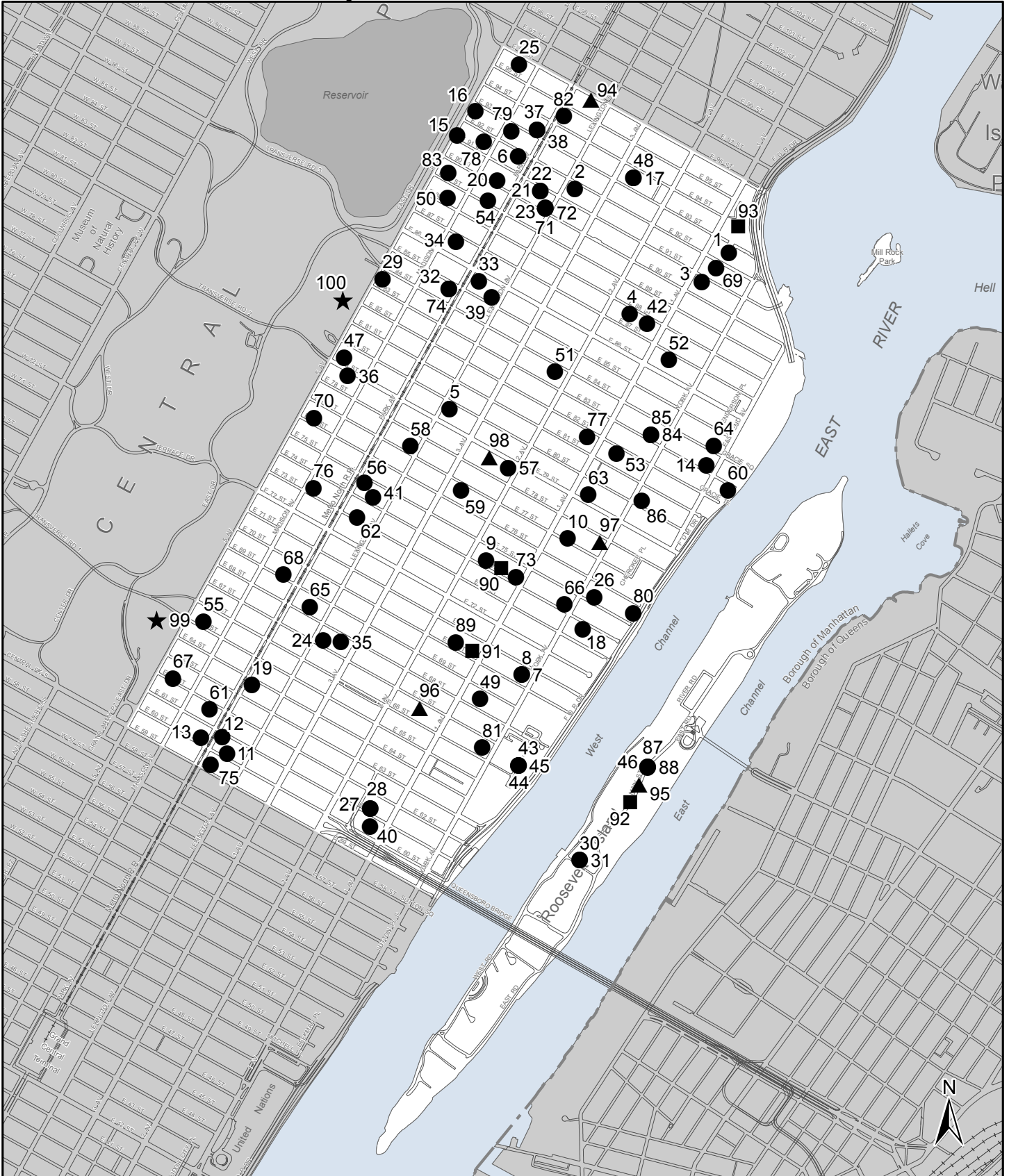
**Public and Private Schools
MANHATTAN COMMUNITY DISTRICT 8**

Map Key	Name	Address	Enrollment October 2006			School District
			Prek-8	9-12	Total	
<i>Elementary School - Private/Parochial</i>						
29	RAMAZ LOWER SCHOOL	125 East 85 St	377	0	377	
30	SAINT DAVIDS SCHOOL	12 E 89 St	385	0	385	
31	SAINT IGNATIUS LOYOLA SCHOOL	48 E 84 St	521	0	521	
32	SAINT JOSEPH'S SCHOOL-YORKVILLE	420 East 87 St	248	0	248	
33	SAINT STEPHEN OF HUNGARY SCHOOL	408 East 82 St	167	0	167	
34	SOLOMON SCHECHTER ELEMENTARY SCHOOL-MANHATTAN	50 East 87 St	152	0	152	
35	TOWN SCHOOL (THE)	540 East 76 St	394	0	394	
<i>Middle School - Private/Parochial</i>						
36	RAMAZ MIDDLE SCHOOL	114 E 85 St	260	0	260	
<i>K-12 School & Junior/Senior High School - Private</i>						
37	BIRCH WATHEN LENOX SCHOOL	210 E 77 St	341	164	505	
38	BREARLEY SCHOOL (THE)	610 East 83 St	413	182	595	
39	BROWNING SCHOOL (THE)	52 East 62 St	235	110	345	
40	CHAPIN SCHOOL (THE)	100 East End Ave	429	179	608	
41	CONVENT OF THE SACRED HEART SCHOOL	1 East 91 St	475	196	671	
42	DALTON SCHOOL (THE)	108 E 89 St	764	427	1,191	
43	HEWITT SCHOOL (THE)	45 E 75 St	373	124	497	
44	LA SCUOLA D'ITALIA-G MARCONI	12 E 96 St	175	20	195	
45	LYCEE FRANCAIS DE NEW YORK	505 E 75 St	860	324	1,184	
46	MARYMOUNT SCHOOL OF NEW YORK	1026 Fifth Ave	297	184	481	
47	NIGHTINGALE BAMFORD SCHOOL	20 East 92 St	359	162	521	
48	RUDOLF STEINER SCHOOL	15 East 79 St	248	83	331	
49	SPENCE SCHOOL	22 East 91 St	406	194	600	
<i>High School - Private/Parochial</i>						
50	DOMINICAN ACADEMY	44 E 68 St	0	249	249	
51	LOYOLA SCHOOL (THE)	980 Park Ave	0	172	172	
52	MANHATTAN HIGH SCHOOL FOR GIRLS	154 E 70 St	0	184	184	
53	REGIS HIGH SCHOOL	55 E 84 St	0	535	535	
54	SAINT JEAN BAPTISTE HIGH SCHOOL	173 E 75 St	0	428	428	
55	SAINT VINCENT FERRER HIGH SCHOOL	151 E 65 St	0	480	480	
<i>Special/Other School - Private/Parochial</i>						
56	KENNEDY CHILD STUDY CENTER	151 East 67 St	320	0	320	
57	MC CARTON SCHOOL (THE)	350 E 82 St	23	0	23	
58	REECE SCHOOL	180 East 93 St	83	0	83	

**Public and Private Schools
MANHATTAN COMMUNITY DISTRICT 8**

Map Key	Name	Address	Enrollment October 2006			School District
			Prek-8	9-12	Total	
POST SECONDARY DEGREE GRANTING INSTITUTIONS						
<i>Public College - CUNY</i>						
59	HUNTER COLLEGE (CUNY)	695 Park Ave			20,899	
60	HUNTER COLLEGE SCHOOL SOCIAL WORK (CUNY)	129 E 79 St				
<i>Independent - Degree Granting Institution</i>						
61	CORNELL UNIVERSITY MEDICAL CAMPUS	1300 York Ave			845	
62	LOUIS V. GERSTNER GRAD SCHOOL OF BIOMED SCI SLOAN KETTERING CTR	1275 York Ave			6	
63	MARYMOUNT MANHATTAN COLLEGE	221 E 71 St			1,938	
64	NEW YORK SCHOOL OF INTERIOR DESIGN	170 E 70 St			765	
65	ROCKEFELLER UNIVERSITY	1230 York Ave			199	

Manhattan Community District 8 Day Care and Senior Centers, Libraries, Cultural Institutions



- Senior Centers
- Day Care Centers
- ▲ Libraries
- ★ City-Owned Cultural Institutions

1 Map Key

Data Source: Selected Facilities and Program Sites in New York City, Release 2008.1

Selected Community Facilities

MANHATTAN COMMUNITY DISTRICT 8

Map Key	Name	Address	Capacity
GROUP DAY CARE AND HEAD START CENTERS			Children
<i>Group Day Care - Public</i>			
1	HOLMES TOWERS/EISMAN DAY NURSERY	1794 First Ave	60
<i>Group Day Care - Private</i>			
2	92ND ST. Y NURSERY SCHOOL	1395 Lexington Ave	170
3	ABC CODY HOUSE (A.K.A: ABC VARIETY HOUSE)	404 East 91 St	17
4	ABC MERRICAT'S CASTLE	316 East 88 St	55
5	ALL SOULS SCHOOL	1157 Lexington Ave	109
6	BRICK CHURCH SCHOOL	62 East 92 St	130
7	BRIGHT HORIZON INFANT/TODDLER	435 East 70 St	38
8	BRIGHT HORIZONS AT NY PRESBYTERIAN HOSPITAL	435 East 70 St	40
9	CATHEDRAL SCHOOL , THE	319 East 74 St	*
10	CHABAD HOUSE OF THE UPPER EAST SIDE	419 East 77 St	49
11	CHILDREN'S ALL DAY PRE-NURSERY	111 East 60th St	21
12	CHILDREN'S ALL DAY SCHOOL	109 East 60 St	64
13	CHRIST CHURCH DAY SCHOOL	520 Park Ave	75
14	CLARKE NYC AUDITORY ORAL CENTER	80 East End Ave	33
15	CONVENT - SACRED HEART SCHOOL	1 East 91 St	*
16	DAY SCHOOL-CHURCH/HEAVENLY REST	1 East 92 St	73
17	ELIZABETH SETON PRE-SCHOOL	1675 3 Ave	35
18	EPHIPHANY COMMUNITY NURSERY SCHOOL	510 East 74th St	123
19	GARDEN HOUSE SCHOOL OF NEW YORK	593 Park Ave	18
20	HORACE MANN NURSERY DIVISION	55 East 90 St	144
21	HOUSE OF LITTLE PEOPLE	122 East 91 St	20
22	HOUSE OF LITTLE PEOPLE - I/T	122 East 91 St	15
23	HOUSE OF LITTLE PEOPLE TOO	129 East 90 St	27
24	KENNEDY CHILD STUDY CENTER PRE-SCHOOL	151 East 67 St	157
25	LA SCUOLA D'ITALIA G. MARCONI	12 East 96 St	52
26	LYCEE FRANCAIS DE NEW YORK	505 East 75 St	250
27	MANHATTAN CENTER FOR EARLY INTERVENTION	328 East 62 St	18
28	MANHATTAN CENTER FOR EARLY LEARNING	328 East 62 St	76
29	MARYMOUNT SCHOOL OF NY	1026 5 Ave	*
30	MSKCC CHILDREN'S CENTER	475 Main St	28
31	MSKCC CHILDREN'S CENTER INFANT TODDLER	475 Main St	15
32	PARK AVENUE CHRISTIAN CHURCH DAY SCHOOL	1010 Park Ave	169
33	PARK AVENUE METHODIST CHURCH DC SCHOOL	106 East 86 St	40
34	PARK AVENUE SYNAGOGUE ECC	50 East 87 St	95
35	PARK EAST ESHI DAY SCHOOL	164 East 68 St	124
36	PHILOSOPHY DAY SCHOOL	12 East 79 St	60
37	PRESCHOOL OF AMERICA VI	1180-90 Park Ave	42
38	PRESCHOOL OF AMERICA VI INFANT TODDLER	1180-90 Park Ave	33
39	RAMAZ PRE-SCH	125 East 85 St	*
40	RENANIM OF MANHATTAN	336 East 61 St	38
41	RESURRECTION EPISCOPAL DAY SCHOOL	119 East 74 St	80
42	RHINELANDER CHILDREN'S AID SOCEITY	350 East 88 St	40
43	ROCKEFELLER UNIVERSITY CHILD AND FAMILY CENTER	1230 York Ave	28
44	ROCKERFELLER UNIVERSITY	1230 York Ave	66
45	ROCKERFELLER UNIVERSITY C&F CENTER	1230 York Ave	28

* Data not provided (day care center operated in private school, permit not required)

Selected Community Facilities

MANHATTAN COMMUNITY DISTRICT 8

Map Key	Name	Address	Capacity
<i>Group Day Care - Private</i>			
46	ROOSEVELT ISLAND DAY NURSERY	4 River Rd	40
47	RUDOLF STEINER SCHOOL	15 East 79 St	70
48	SETON DAY CARE CENTER	1675 Third Ave	38
49	ST. CATHERINE OF SIENNA	420 East 69 St	25
50	ST. DAVID'S SCHOOL	12 East 89 St	38
51	ST. IGNATIUS LAYOLA DAY NURSERY	240 East 84th St	110
52	ST. JOSEPH SCHOOL	420 East 87 St	227
53	ST. STEPHEN'S OF HUNGARY	408 East 82 St	12
54	ST.THOMAS MORE PLAYGROUND	65 East 89 St	61
55	TEMPLE EMMANUEL NURSERY SCHOOL PRE-SCHOOL	1 East 65 St	115
56	TEMPLE ISRAEL EARLY CHILDHOOD LEARNING CENTER	112 East 75 St	75
57	TEMPLE SHAARAY TEFILA NURSERY SCHOOL	250 East 79 St	118
58	THE ALLEN STEVENSON SCHOOL	132 East 78 St	47
59	THE BIRCH WATHEN LENOX SCHOOL PRE-SCHOOL	210 East 77 St	33
60	THE BREARLEY SCHOOL	610 East 83 St	52
61	THE BROWNING SCHOOL	52 East 62 St	36
62	THE BUCKLEY SCHOOL	113-210 East 73rd St	50
63	THE CAEDMON SCHOOL PRE-SCHOOL	416 East 80 St	150
64	THE CHAPIN SCHOOL	100 East End Ave	60
65	THE CHILDREN'S LEARNING CENTER @ HUNTER COLLEGE	695 Park Ave	65
66	THE CHURCH OF THE EPIPHANY DAY SCHOOL	1393 York Ave	25
67	THE CREATIVE PLAYSCHOOL OF 5TH AVE SYNAGOQUE	5 East 62 St	25
68	THE EPISCOPAL SCHOOL IN THE CITY OF NEW YORK	35 East 69 St	115
69	THE GILLEN BREWER SCHOOL	410 East 92 St	24
70	THE HEWITT SCHOOL	3 East 76 St	48
71	THE HOUSE OF LITTLE PEOPLE (I/T)	127 East 90th St	8
72	THE HOUSE OF LITTLE PEOPLE (PRESCHOOL)	127 East 90th St	11
73	THE INTERNATIONAL PRESCHOOL	351 East 74 St	35
74	THE INTERNATIONAL PRESCHOOL	1010 Park Ave	45
75	THE LIGHTHOUSE CDC	111 East 59 St	88
76	THE MADISON AVENUE PRESBYTERIAN CHURCH DAY SCHOOL	921 Madison Ave	100
77	THE MCCARTON SCHOOL	350 East 82 St	24
78	THE NIGHTINGALE BAMFORD SCHOOL	20 East 92 St	44
79	THE SPENCE SCHOOL	56 East 93 St	52
80	THE TOWN SCHOOL	540 East 76 St	79
81	THE WILLIAM WOODWARD JR. NURSERY SCHOOL	1233a York Ave	50
82	TOWN HOUSE INTERNATIONAL	1209 Park Ave	20
83	TREVOR DAY SCHOOL	11 East 89 St	107
84	WEE CARE PRESCHOOL I/T	451 East 83 St	18
85	WEE CARE PRE-SCHOOL P/S	451 East 83rd St	38
86	YORK AVE PRE-SCHOOL AND KINDERGARTEN	1520 York Ave	90
<i>Group Day Care - Corporate</i>			
87	BRIGHT HORIZONS AT THE OCTAGON I/T	888 Main St	18
88	BRIGHT HORIZONS AT THE OCTAGON P/S	888 Main St	32
<i>Head Start - Public</i>			
89	LENOX HILL EARLY CHILDHOOD CENTER HEAD START	331 East 70 St	131

* Data not provided (day care center operated in private school, permit not required)

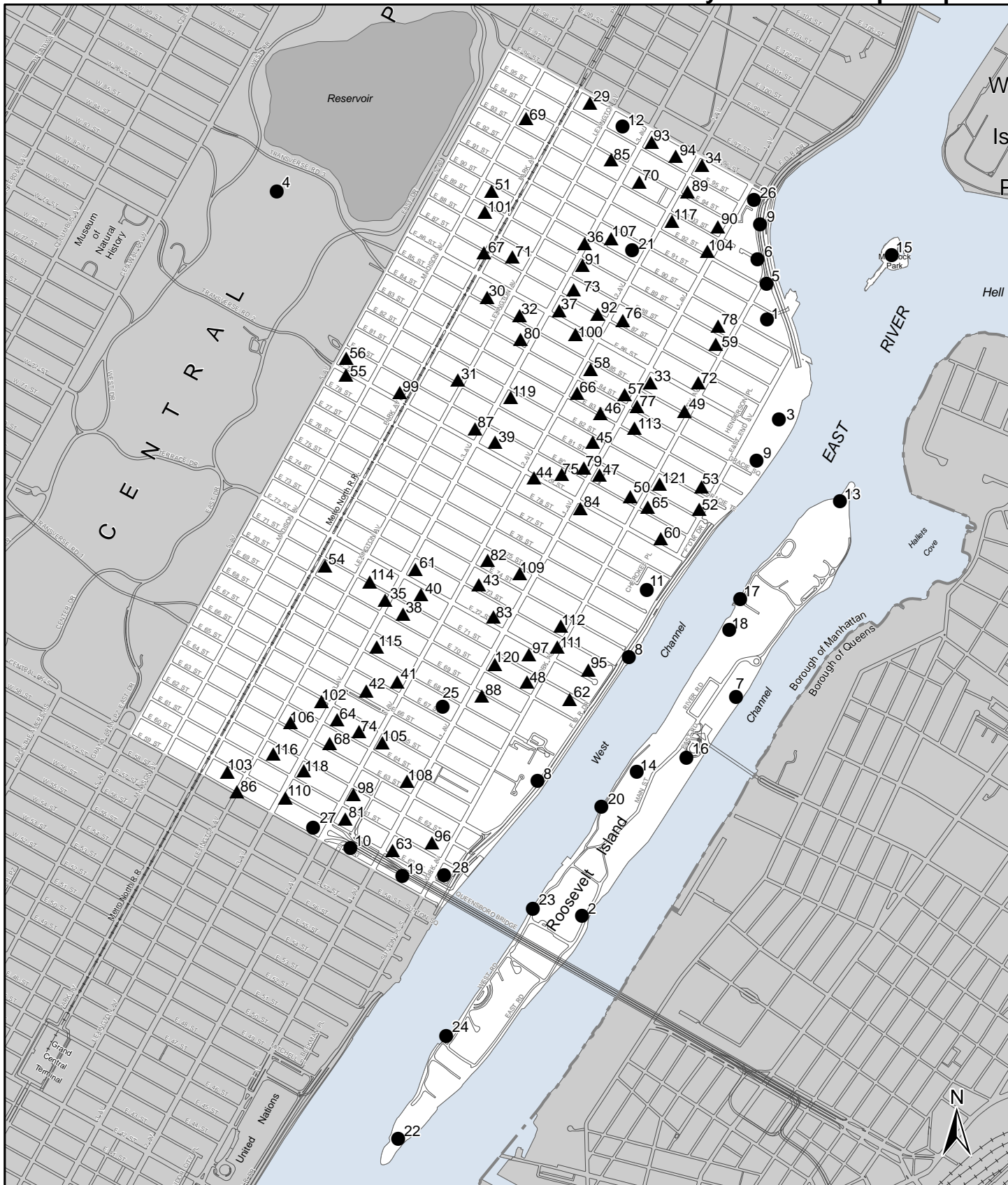
Selected Community Facilities

MANHATTAN COMMUNITY DISTRICT 8

Map Key	Name	Address	Capacity
SENIOR CENTERS			Avg. Meals / Month
<i>Senior Centers</i>			
90	CARTER BURDEN LUNCHEON CLUB/SR PROGRAM	351 East 74 St	2,880
91	LENOX HILL SENIOR CENTER	343 E 70 St	3,420
92	ROOSEVELT ISLAND SENIOR CENTER	546 Main St	1,440
93	STANLEY ISAACS SENIOR CENTER 9	415 East 93rd St	2,940
LIBRARIES			Annual Circulation
<i>Libraries</i>			
94	NINTY-SIXTH ST. REGIONAL LIBRARY	112 East 96 St	236,499
95	ROOSEVELT ISLAND LIBRARY	524 Main St	63,582
96	SIXTY-SEVENTH ST. LIBRARY	328 East 67 St	90,177
97	WEBSTER LIBRARY	1465 York Ave	224,946
98	YORKVILLE LIBRARY	222 East 79 St	238,655
CITY-OWNED CULTURAL INSTITUTIONS			NA
<i>City-Owned Cultural Institutions</i>			
99	CENTRAL PARK WILDLIFE CENTER	830 Fifth Ave	*
100	METROPOLITAN MUSEUM OF ART	1000 Fifth Ave	4,524,463

* Data not provided (day care center operated in private school, permit not required)

Manhattan Community District 8 Parklands and Selected Publicly Accessible Open Spaces



● Parklands and Other Public Open Spaces

★ Waterfront Open Spaces

1 Map Key

▲ Privately Owned Public Spaces (POPS)

Copyright © 2006 New York City Department of City Planning. All Rights Reserved.
Base Map Copyrighted by the New York City Department of Information Technology and Telecommunications. All Rights Reserved.

DCP Data Sources: *Selected Facilities and Program Sites in New York City*, Release 2009.1
Publicly Accessible Waterfront Spaces Database
Privately Owned Public Spaces Database (POPS)

0 750 1,500 3,000 Feet

Parklands and Selected Publicly Accessible Open Spaces

MANHATTAN COMMUNITY DISTRICT 8

Map Key	Name	Address	Jurisdiction	Size
PARKLANDS* AND OTHER PUBLIC OPEN SPACES				Acreage
1	ASPHALT GREEN	E 90 St, York Ave, FDR Drive	NYC DPR	4.35
2	BLACKWELL PARK	Roosevelt Island	RIOC	2.80
3	CARL SCHURZ PARK	East End Ave to East River, E 84 to E 90 Sts	NYC DPR	14.94
4	CENTRAL PARK	5 Ave - Central Park W, 59 - 110 Sts	NYC DPR	840.01
5	DEKOVATS PARK	FDR Drive, York Ave, E 91 to E 92 Sts	NYC DPR	0.05
6	EAST DRIVE & 93RD STREET	Eastriver Drive bet 93rd St. & 94th St.	NYC DPR	0.25
7	EAST PROMENADE	Roosevelt Island	RIOC	NA
8	EAST RIVER ESPLANADE	E 63 St, FDR Dr, East River, E 81 St	NYC DPR	3.20
9	EAST RIVER ESPLANADE	E 89 St, FDR Dr, East River, E 125 St	NYC DPR	8.62
10	GATEWAY PLAZA	E 59 St, 1 & 2 Aves	NYC DPR	0.30
11	JOHN JAY PARK & POOL	FDR Drive, E 76 to E 78 Sts	NYC DPR	3.31
12	JUDGE SEABURY PLAYGROUND	Lexington Ave, E 95 to E 96 Sts	NYC DPR	0.79
13	LIGHTHOUSE PARK	Roosevelt Island	RIOC	3.35
14	MANHATTAN PARK LAWN	Roosevelt Island	RIOC	1.33
15	MILL ROCK PARK	East River Opp E 96 St	NYC DPR	8.64
16	NORTHTOWN PARK	Roosevelt Island	RIOC	1.02
17	NORTHWEST PROMENADE	Roosevelt Island	RIOC	NA
18	OCTAGON PARK	Roosevelt Island	RIOC	1.30
19	QUEENSBORO OVAL	W/O York Av, E 59th St to E 60th St	NYC DPR	1.24
20	RIVERCROSS LAWN	Roosevelt Island	RIOC	0.75
21	RUPPERT PARK	Second Ave B/W E. 90 and E. 91 Sts	NYC DPR	1.00
22	SOUTHPOINT	Roosevelt Island	RIOC	12.11
23	SOUTHTOWN COMMONS	Roosevelt Island	RIOC	0.38
24	SOUTHWEST PROMENADE	Roosevelt Island	RIOC	NA
25	ST CATHERINE'S PARK	1 Ave, E 67 to E 68 Sts	NYC DPR	1.38
26	STANLEY M ISAACS PARK	FDR Drive, E 95 to E 97 St	NYC DPR	1.23
27	TRAMWAY PLAZA	W/S Second Ave bet E 59-60 Sts	NYC DPR	0.35
28	TWENTY FOUR SYCAMORES PARK	FDR Drive, E 60 to E 61 Sts & York Ave	NYC DPR	0.62
PRIVATELY OWNED PUBLIC SPACES (POPS)***				Square Feet
29	108 EAST 96TH STREET	108 East 96th St	PRIVATE	5,164.00
30	111 EAST 85TH STREET	111 East 85th St	PRIVATE	6,147.89
31	131 EAST 81ST STREET	131 East 81st St	PRIVATE	3,472.00
32	1524 THIRD AVENUE	1524 Third Ave	PRIVATE	7,880.00
33	1646 FIRST AVENUE	1646 First Ave	PRIVATE	9,364.00
34	1850 SECOND AVENUE	1850 Second Ave	PRIVATE	1,500.00
35	200 EAST 72ND STREET	200 East 72nd St	PRIVATE	1,740.00
36	200 EAST 90TH STREET	200 East 90th St	PRIVATE	5,937.71
37	201 EAST 86TH STREET	201 East 86th St	PRIVATE	8,340.6
38	211 EAST 70TH STREET	211 East 70th St	PRIVATE	37,870
39	211 EAST 79TH STREET	211 East 79th St	PRIVATE	5,115.6
40	220 EAST 72ND STREET	220 East 72nd St	PRIVATE	1,740.00
41	254 EAST 68TH STREET	254 East 68th St	PRIVATE	8,153.10
42	265 EAST 66TH STREET	265 East 66th St	PRIVATE	7,531.17
43	300 EAST 74TH STREET	300 East 74th St	PRIVATE	6,554.00
44	330 EAST 80TH STREET	330 East 80th St	PRIVATE	NA
45	338-352 EAST 82ND STREET	338-352 East 82nd St	PRIVATE	5,689.91

*Not All Parklands are Publicly Accessible; Does Not Include Greenstreets

**In Addition to Parklands on the Waterfront

Linear feet are derived from measuring shoreline in GIS

***Some POPS sizes are the sum or approximate sum of multiple spaces

DCP Data Sources: *Selected Facilities and Program Sites in New York City*, Release 2009.1

Publicly Accessible Waterfront Spaces Database

Privately Owned Public Spaces Database (POPS)

Parklands and Selected Publicly Accessible Open Spaces

MANHATTAN COMMUNITY DISTRICT 8

Map Key	Name	Address	Jurisdiction	Size
46	353 EAST 83RD STREET	353 East 83rd St	PRIVATE	5,640.62
47	401 EAST 80TH STREET	401 East 80th St	PRIVATE	5,689.91
48	435 EAST 70TH STREET	435 East 70th St	PRIVATE	8,164.00
49	444 EAST 86TH STREET	444 East 86th St	PRIVATE	7,610.00
50	445 EAST 80TH STREET	445 East 80th St	PRIVATE	4,962.00
51	45 EAST 89TH STREET	45 East 89th St	PRIVATE	9,587.00
52	52-54 EAST END AVENUE	52-54 East End Ave	PRIVATE	5,964.00
53	60 EAST END AVENUE	60 East End Ave	PRIVATE	7,273.67
54	733 PARK AVENUE	733 Park Ave	PRIVATE	15,648.00
55	980 FIFTH AVENUE	980 Fifth Ave	PRIVATE	2,829.73
56	985 FIFTH AVENUE	985 Fifth Ave	PRIVATE	7,000.00
57	ADAMS TOWER	351 East 84th St	PRIVATE	NA
58	AMERICA	300 East 85th St	PRIVATE	11,754.00
59	ANDOVER	1675 York Ave	PRIVATE	3,600.00
60	ASTEN HOUSE	515 East 79th St	PRIVATE	5,415.00
61	BAYARD HOUSE	203 East 72nd St	PRIVATE	11,444.00
62	BELAIRE	524 East 72nd St	PRIVATE	9,797.55
63	BRIDGE TOWER PLACE	401 East 60th St	PRIVATE	8,368.50
64	BRISTOL	200 East 65th St	PRIVATE	NA
65	CALDWELL	1520 York Ave	PRIVATE	6,518.10
66	CAMARGUE	303 East 83rd St	PRIVATE	4,132.00
67	CARLTON PARK	1065 Park Ave	PRIVATE	3,355.48
68	CARLTON TOWERS	200 East 64th St	PRIVATE	3,563.00
69	CARNEGIE HILL TOWER	40 East 94th St	PRIVATE	4,773.50
70	CARNEGIE PARK APARTMENTS	206 East 94th St	PRIVATE	2,633.40
71	CARNEGIE TOWERS	115 East 87th St	PRIVATE	10,731.60
72	CHANNEL CLUB	455 East 86th St	PRIVATE	20,426.00
73	CLARIDGE HOUSE	201 East 87th St	PRIVATE	2,150.00
74	CONCORDE	220 East 65th St	PRIVATE	12,306.98
75	CONTINENTAL TOWERS	301 East 79th St	PRIVATE	27,191.50
76	CORNICHE	301 East 87th St	PRIVATE	2,760.83
77	DUNHILL	401 East 84th St	PRIVATE	7,862.85
78	EAST RIVER TOWERS	1725 York Ave	PRIVATE	7,070.00
79	EAST WINDS	345 East 80th St	PRIVATE	4,371.45
80	EVANS TOWER	171 East 84th St	PRIVATE	4,316.00
81	EVANSVIEW	303 East 60th St	PRIVATE	NA
82	FAIRMONT	300 East 75th St	PRIVATE	2,263.00
83	FONTAINE	353 East 72nd St	PRIVATE	NA
84	HAMPTON HOUSE	400 East 79th St	PRIVATE	6,615.50
85	HIGHGATE	182 East 95th St	PRIVATE	6,427.00
86	INTERNATIONAL PLAZA	750 Lexington Ave	PRIVATE	16,496.10
87	KENILWORTH	178 East 80th St	PRIVATE	4,739.00
88	KINGSLEY	400 East 70th St	PRIVATE	5,215.00
89	MARMARA MANHATTAN	301 East 94th St	PRIVATE	3,310.54
90	MILL ROCK PLAZA	345 East 93rd St	PRIVATE	12,407.00
91	MONARCH	200 East 89th St	PRIVATE	4,868.40
92	NEWBURY	250 East 87th St	PRIVATE	7,745.39
93	NORMANDIE COURT	205 East 95th St	PRIVATE	8,743.00

*Not All Parklands are Publicly Accessible; Does Not Include Greenstreets

**In Addition to Parklands on the Waterfront

Linear feet are derived from measuring shoreline in GIS

***Some POPS sizes are the sum or approximate sum of multiple spaces

DCP Data Sources: *Selected Facilities and Program Sites in New York City*, Release 2009.1

Publicly Accessible Waterfront Spaces Database

Privately Owned Public Spaces Database (POPS)

Parklands and Selected Publicly Accessible Open Spaces

MANHATTAN COMMUNITY DISTRICT 8

Map Key	Name	Address	Jurisdiction	Size
94	NORMANDIE COURT	235 East 95th St	PRIVATE	19,863.00
95	ONE EAST RIVER PLACE	525 East 72nd St	PRIVATE	4,904.00
96	OTIC PROFESSIONAL	425 East 61st St	PRIVATE	10,116.48
97	OXFORD	422 East 72nd St	PRIVATE	4,757.64
98	PALADIN	300 East 62nd St	PRIVATE	3,143.00
99	PARK 900	900 Park Ave	PRIVATE	5,076.00
100	PARK EAST	233 East 86th St	PRIVATE	2,536.00
101	PARK REGIS	50 East 89th St	PRIVATE	8,395.35
102	PHOENIX	160 East 65th St	PRIVATE	6,814.74
103	PLAZA TOWER	118 East 60th St	PRIVATE	6,276.00
104	PLYMOUTH TOWER	340 East 93rd St	PRIVATE	7,323.83
105	RIO	304 East 65th St	PRIVATE	4,054.00
106	ROYALE	188 East 64th St	PRIVATE	6,667.00
107	RUPPERT TOWER	1601 Third Ave	PRIVATE	19,863.00
108	SAINT TROPEZ	340 East 64th St	PRIVATE	3,143.00
109	SARATOGA	330 East 75th St	PRIVATE	4,862.75
110	SAVOY	200 East 61st St	PRIVATE	5,190.76
111	SOMERSET	1365 York Ave	PRIVATE	11,606.97
112	STRATFORD	1385 York Ave	PRIVATE	12,034.00
113	STRATHMORE	400 East 84th St	PRIVATE	7,836.95
114	TOWER EAST	1230 Third Ave	PRIVATE	2,070.00
115	TRUMP PALACE	200 East 69th St	PRIVATE	8,424.85
116	TRUMP PLAZA	167 East 61st St	PRIVATE	7,319.54
117	WATERFORD	300 East 93rd St	PRIVATE	4,962.00
118	WELLINGTON ESTATES	200 East 62nd St	PRIVATE	6,754.00
119	WIMBLEDON	200 East 82nd St	PRIVATE	2,536.00
120	WINDSOR	400 East 71st St	PRIVATE	7,297.86
121	YORK HILL	1540 York Ave	PRIVATE	NA

*Not All Parklands are Publicly Accessible; Does Not Include Greenstreets

**In Addition to Parklands on the Waterfront

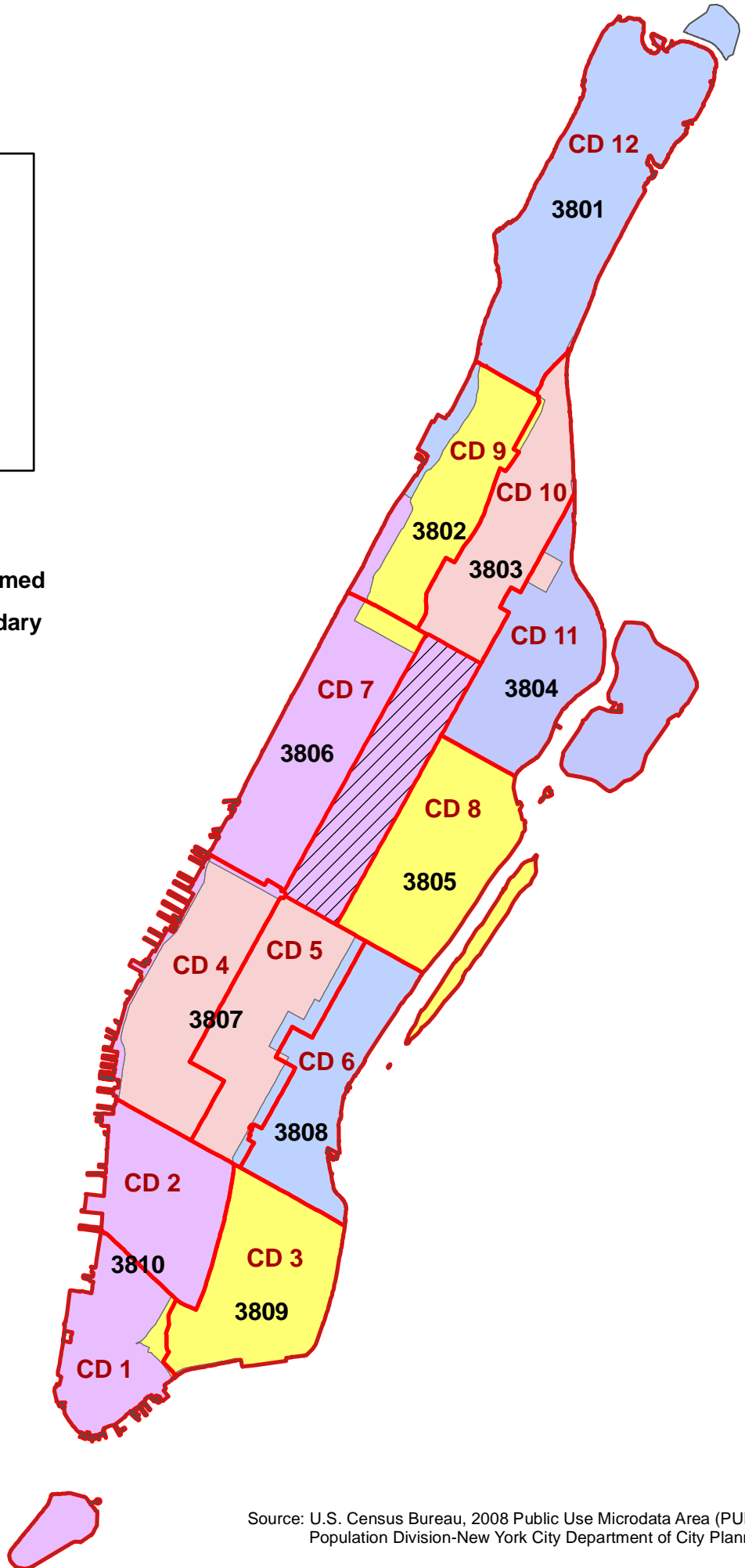
Linear feet are derived from measuring shoreline in GIS

***Some POPS sizes are the sum or approximate sum of multiple spaces

Public Use Microdata Area (PUMA) and Community District Equivalencies Manhattan, New York

COMMUNITY DISTRICT	PUMA
MN 1 & 2	3810
MN 3	3809
MN 4 & 5	3807
MN 6	3808
MN 7	3806
MN 8	3805
MN 9	3802
MN 10	3803
MN 11	3804
MN 12	3801

- 3801 PUMA areas are color-themed
- CD 1 Community District boundary
- Joint Interest areas



Manhattan Community District 8 PUMA 03805

Selected Characteristics: 2006-2008

U.S. Census Bureau, 2006-2008 American Community Survey 3-Year Estimates

Geographic Area: PUMA 03805, Manhattan, New York

PLACE OF BIRTH	Estimate	Margin of Error (+/-)	Percent	Margin of Error (+/-)
Total population	222,839	6,462	222,839	(X)
Native	175,975	5,627	79.0%	1.2
Foreign born	46,864	2,984	21.0%	1.2

Selected Economic Characteristics	Estimate	Margin of Error (+/-)	Percent	Margin of Error (+/-)
EMPLOYMENT STATUS				
Population 16 years and over	188,869	4,926	188,869	(X)
In labor force	136,752	4,131	72.4%	1
Civilian labor force	136,719	4,130	72.4%	1
Employed	132,154	4,205	70.0%	1.1
Unemployed	4,565	710	2.4%	0.4
Armed Forces	33	54	0.0%	0.1
Not in labor force	52,117	2,251	27.6%	1
Civilian labor force	136,719	4,130	136,719	(X)
Percent Unemployed	3.3%	0.5	(X)	(X)
INCOME AND BENEFITS (IN 2008 INFLATION-ADJUSTED DOLLARS)				
	Estimate	Margin of Error (+/-)		
Total households	118,010	2,474	118,010	(X)
Median household income (dollars)	\$105,760	3,329	(X)	(X)
PERCENTAGE OF FAMILIES AND PEOPLE WHOSE INCOME IN THE PAST 12 MONTHS IS BELOW THE POVERTY LEVEL				
	Percent	Margin of Error (+/-)		
All families	2.3%	0.7	(X)	(X)
With related children under 18 years	2.9%	1.5	(X)	(X)
With related children under 5 years only	1.5%	1.5	(X)	(X)
Married couple families	1.2%	0.6	(X)	(X)
With related children under 18 years	1.3%	1	(X)	(X)
With related children under 5 years only	0.6%	1	(X)	(X)
Families with female householder, no husband present	9.6%	4.5	(X)	(X)
With related children under 18 years	11.0%	6.8	(X)	(X)
With related children under 5 years only	10.4%	13.4	(X)	(X)
All people	5.0%	0.8	(X)	(X)

Source: U.S. Census Bureau, 2006-2008 American Community Survey

Note: An '(X)' means the estimate is not applicable or not available.

The American Community Survey (ACS) is a Census Bureau survey that provides estimates for all geographic areas of the nation, including New York City, the five boroughs, and the 55 Public use Microdata Areas (PUMAs) that approximate New York City's 59 Community Districts. Data are based on a sample and are subject to sampling variability. The degree of uncertainty for an estimate arising from sampling variability is represented through the use of a margin of error. To learn more about the American Community Survey in NYC see [ACS](#).

**Selected Facilities and Program Sites
In New York City, 2007-2008
MANHATTAN COMMUNITY DISTRICT 8**

<u>Block</u>	<u>Lot</u>	<u>Facility Name</u>	<u>Facility Address</u>	<u>Facility Type</u>	<u>Capacity / Type</u>	<u>Oversight Agency</u>
SCHOOLS						
<i>Public Elementary and Secondary Schools</i>						
1442	1	ELLA BAKER SCHOOL	317 E 67 St	Elementary School - Public	272 Enrollment	NYC DOE
1489	1	PS 158 BAYLARD TAYLOR SCHOOL	1458 York Ave	Elementary School - Public	723 Enrollment	NYC DOE
1461	7	PS 183 R L STEVENSON SCHOOL	419 E 66 St	Elementary School - Public	599 Enrollment	NYC DOE
1524	23	PS 198 ISADOR & IDA STRAUS SCHOOL	1700 Third Ave	Elementary School - Public	528 Enrollment	NYC DOE
1545	5	PS 290 MANHATTAN NEW SCHOOL	311 E 82 St	Elementary School - Public	671 Enrollment	NYC DOE
1493	21	PS 6 LILLIE D BLAKE SCHOOL	45 E 81 St	Elementary School - Public	794 Enrollment	NYC DOE
1524	23	PS 77 LOWER LAB SCHOOL	1700 3 Ave	Elementary School - Public	351 Enrollment	NYC DOE
1373	1	PS/IS 217 ROOSEVELT ISLAND SCHOOL	645 Main St	Elementary School - Public	462 Enrollment	NYC DOE
1489	1	EASTSIDE MIDDLE SCHOOL	1458 York Ave	Intermediate/JHS - Public	358 Enrollment	NYC DOE
1430	5	JHS 167 ROBERT F WAGNER SCHOOL	220 E 76 St	Intermediate/JHS - Public	1304 Enrollment	NYC DOE
1558	34	LIFE SCIENCES SECONDARY SCHOOL	320 East 96 St	Junior/Senior High School - Public	722 Enrollment	NYC DOE
1471	5	ELEANOR ROOSEVELT HIGH SCHOOL	411 E 76 St	High School - Public	479 Enrollment	NYC DOE
1442	1	MANHATTAN INTERNATIONAL HIGH SCHOOL	317 East 67 St	High School - Public	341 Enrollment	NYC DOE
1568	8	R R GREEN HIGH SCHOOL OF TEACHING	421 East 88 St	High School - Public	663 Enrollment	NYC DOE
1442	1	TALENT UNLIMITED HIGH SCHOOL	317 E 67 St	High School - Public	521 Enrollment	NYC DOE
1442	1	URBAN ACADEMY LABORATORY HIGH SCHOOL	317 E 67 St	High School - Public	131 Enrollment	NYC DOE
1442	1	VANGUARD HIGH SCHOOL	317 E 67 St	High School - Public	382 Enrollment	NYC DOE
1506	21	BUREAU FOR HUNTER COLLEGE CAMPUS SCHOOL	71 East 94 St	K-12 School - Public	1464 Enrollment	NYC DOE
1516	7502	PS 169 ROBERT F. KENNEDY SCHOOL	110 East 88 St	Special/Other School - Public	253 Enrollment	NYC DOE
<i>Private/Parochial Elementary and Secondary Schools</i>						
1508	53	ALL SOULS SCHOOL	1157 Lexington Ave	Elementary School - Private/Parochial	166 Enrollment	NYSED
1412	58	ALLEN STEVENSON SCHOOL (THE)	132 East 78 St	Elementary School - Private/Parochial	407 Enrollment	NYSED
1503	44	BRICK CHURCH SCHOOL	62 East 92 St	Elementary School - Private/Parochial	134 Enrollment	NYSED

**Selected Facilities and Program Sites
In New York City, 2007-2008**

MANHATTAN COMMUNITY DISTRICT 8

<u>Block</u>	<u>Lot</u>	<u>Facility Name</u>	<u>Facility Address</u>	<u>Facility Type</u>	<u>Capacity / Type</u>	<u>Oversight Agency</u>
<i>Private/Parochial Elementary and Secondary Schools</i>						
1408	8	BUCKLEY SCHOOL	113 East 73 St	Elementary School - Private/Parochial	360 Enrollment	NYSED
1559	5	CAEDMON SCHOOL (THE)	416 E 80 St	Elementary School - Private/Parochial	196 Enrollment	NYSED
1449	11	CATHEDRAL SCHOOL (THE)	319 E 74 St	Elementary School - Private/Parochial	85 Enrollment	NYSED
1373	1	LILLIES INTERNATIONAL CHRISTIAN SCHOOL	851 Main St	Elementary School - Private/Parochial	8 Enrollment	NYSED
1393	62	PHILOSOPHY DAY SCHOOL	12 East 79 St	Elementary School - Private/Parochial	51 Enrollment	NYSED
1402	42	RABBI ARTHUR SCHNEIER PARK EAST DAY SCHOOL	164 East 68 St	Elementary School - Private/Parochial	146 Enrollment	NYSED
1514	13	RAMAZ LOWER SCHOOL	125 East 85 St	Elementary School - Private/Parochial	377 Enrollment	NYSED
1500	62	SAINT DAVIDS SCHOOL	12 E 89 St	Elementary School - Private/Parochial	385 Enrollment	NYSED
1495	33	SAINT IGNATIUS LOYOLA SCHOOL	48 E 84 St	Elementary School - Private/Parochial	521 Enrollment	NYSED
1566	36	SAINT JOSEPH'S SCHOOL-YORKVILLE	420 East 87 St	Elementary School - Private/Parochial	248 Enrollment	NYSED
1561	37	SAINT STEPHEN OF HUNGARY SCHOOL	408 East 82 St	Elementary School - Private/Parochial	167 Enrollment	NYSED
1498	47	SOLOMON SCHECHTER ELEMENTARY SCHOOL-MANHATTAN	50 East 87 St	Elementary School - Private/Parochial	152 Enrollment	NYSED
1487	25	TOWN SCHOOL (THE)	540 East 76 St	Elementary School - Private/Parochial	394 Enrollment	NYSED
1513	63	RAMAZ MIDDLE SCHOOL	114 E 85 St	Middle/JH School - Private/Parochial	260 Enrollment	NYSED
1507	63	LA SCUOLA D'ITALIA-G MARCONI	12 E 96 St	Junior/Senior High School - Private/Parochial	195 Enrollment	NYSED
1382	43	DOMINICAN ACADEMY	44 E 68 St	Senior High School - Private/Parochial	249 Enrollment	NYSED
1495	132	LOYOLA SCHOOL (THE)	980 Park Ave	Senior High School - Private/Parochial	172 Enrollment	NYSED
1404	49	MANHATTAN HIGH SCHOOL FOR GIRLS	154 E 70 St	Senior High School - Private/Parochial	184 Enrollment	NYSED
1496	26	REGIS HIGH SCHOOL	55 E 84 St	Senior High School - Private/Parochial	535 Enrollment	NYSED
1410	26	SAINT JEAN BAPTISTE HIGH SCHOOL	173 E 75 St	Senior High School - Private/Parochial	428 Enrollment	NYSED
1400	20	SAINT VINCENT FERRER HIGH SCHOOL	151 E 65 St	Senior High School - Private/Parochial	480 Enrollment	NYSED
1431	41	BIRCH WATHEN LENOX SCHOOL	210 E 77 St	K-12 School - Private/Parochial	505 Enrollment	NYSED
1590	19	BREARLEY SCHOOL (THE)	610 East 83 St	K-12 School - Private/Parochial	595 Enrollment	NYSED
1376	42	BROWNING SCHOOL (THE)	52 East 62 St	K-12 School - Private/Parochial	345 Enrollment	NYSED
1581	23	CHAPIN SCHOOL (THE)	100 East End Ave	K-12 School - Private/Parochial	608 Enrollment	NYSED

**Selected Facilities and Program Sites
In New York City, 2007-2008**

MANHATTAN COMMUNITY DISTRICT 8

<u>Block</u>	<u>Lot</u>	<u>Facility Name</u>	<u>Facility Address</u>	<u>Facility Type</u>	<u>Capacity / Type</u>	<u>Oversight Agency</u>
<i>Private/Parochial Elementary and Secondary Schools</i>						
1503	1	CONVENT OF THE SACRED HEART SCHOOL	1 East 91 St	K-12 School - Private/Parochial	671 Enrollment	NYSED
1517	62	DALTON SCHOOL (THE)	108 E 89 St	K-12 School - Private/Parochial	1191 Enrollment	NYSED
1390	28	HEWITT SCHOOL (THE)	45 E 75 St	K-12 School - Private/Parochial	497 Enrollment	NYSED
1487	5	LYCEE FRANCAIS DE NEW YORK	505 E 75 St	K-12 School - Private/Parochial	1184 Enrollment	NYSED
1495	72	MARYMOUNT SCHOOL OF NEW YORK	1026 Fifth Ave	K-12 School - Private/Parochial	481 Enrollment	NYSED
1503	59	NIGHTINGALE BAMFORD SCHOOL	20 East 92 St	K-12 School - Private/Parochial	521 Enrollment	NYSED
1491	8	RUDOLF STEINER SCHOOL	15 East 79 St	K-12 School - Private/Parochial	331 Enrollment	NYSED
1502	59	SPENCE SCHOOL	22 East 91 St	K-12 School - Private/Parochial	600 Enrollment	NYSED
1544	30	MC CARTON SCHOOL (THE)	350 E 82 St	Special/Other School - Private/Parochial	23 Enrollment	NYSED
1521	141	REECE SCHOOL	180 East 93 St	Special/Other School - Private/Parochial	83 Enrollment	NYSED
1402	24	KENNEDY CHILD STUDY CENTER	151 East 67 St	Special/Other School - Private/Parochial	320 Enrollment	NYSED
<i>Colleges and Other Post-Secondary Institutions</i>						
1403	1	HUNTER COLLEGE (CUNY)	695 Park Ave	Public College - CUNY	20899 Enrollment	CUNY
1508	12	HUNTER COLLEGE SCHOOL SOCIAL WORK (CUNY)	129 E 79 St	Public College - CUNY	See Main Campus	CUNY
1480	1	CORNELL UNIVERSITY MEDICAL CAMPUS	1300 York Ave	Independent - Degree Granting Institution	845 Enrollment	NYSED
1462	5	LOUIS V. GERSTNER GRAD SCHOOL OF BIOMED SCI SLOAN KETTERING CTR	1275 York Ave	Independent - Degree Granting Institution	6 Enrollment	NYSED
1426	35	MARYMOUNT MANHATTAN COLLEGE	221 E 71 St	Independent - Degree Granting Institution	1938 Enrollment	NYSED
1404	44	NEW YORK SCHOOL OF INTERIOR DESIGN	170 E 70 St	Independent - Degree Granting Institution	765 Enrollment	NYSED
1480	10	ROCKEFELLER UNIVERSITY	1230 York Ave	Independent - Degree Granting Institution	199 Enrollment	NYSED
RECREATIONAL AND CULTURAL FACILITIES						
<i>Libraries and Cultural Institutions</i>						
1524	64	NINETY-SIXTH ST. REGIONAL LIBRARY	112 East 96 St	Public Library - Branch	236499 Annual Circ.	NYPL

**Selected Facilities and Program Sites
In New York City, 2007-2008**

MANHATTAN COMMUNITY DISTRICT 8

<u>Block</u>	<u>Lot</u>	<u>Facility Name</u>	<u>Facility Address</u>	<u>Facility Type</u>	<u>Capacity / Type</u>	<u>Oversight Agency</u>
<i>Libraries and Cultural Institutions</i>						
1373	1	ROOSEVELT ISLAND LIBRARY	524 Main St	Public Library - Branch	63582 Annual Circ.	NYPL
1441	38	SIXTY-SEVENTH ST. LIBRARY	328 East 67 St	Public Library - Branch	90177 Annual Circ.	NYPL
1472	28	WEBSTER LIBRARY	1465 York Ave	Public Library - Branch	224946 Annual Circ.	NYPL
1433	37	YORKVILLE LIBRARY	222 East 79 St	Public Library - Branch	238655 Annual Circ.	NYPL
1111	1	CENTRAL PARK WILDLIFE CENTER	830 Fifth Ave	NYC Cultural Institution	NA	NYC DCA
1111	1	METROPOLITAN MUSEUM OF ART	1000 Fifth Ave	NYC Cultural Institution	4524463 Annual Visits	NYC DCA
<i>Parklands</i>						
		ASPHALT GREEN	E 90 St, York Ave, Fdr Drive	Park/Playground - NYC	4.35 Acres	NYC DPR
		CARL SCHURZ PARK	East End Ave To East River, E 84 To E 90 Sts	Park/Playground - NYC	14.938 Acres	NYC DPR
		CENTRAL PARK	5 Ave - Central Park W, 59 - 110 Sts	Park/Playground - NYC	840.01 Acres	NYC DPR
		JOHN JAY PARK & POOL	Fdr Drive, E 76 To E 78 Sts	Park/Playground - NYC	3.312 Acres	NYC DPR
		JUDGE SEABURY PLAYGROUND	Lexington Ave, E 95 To E 96 Sts	Park/Playground - NYC	0.786 Acres	NYC DPR
		PLAYGROUND (FDR DRIVE)	Fdr Drive, E 60 To E 61 Sts & York Ave	Park/Playground - NYC	0.622 Acres	NYC DPR
		RUPPERT PARK	Second Ave B/W E. 90 And E. 91 Sts	Park/Playground - NYC	0.997 Acres	NYC DPR
		ST CATHERINE'S PARK	1 Ave, E 67 To E 68 Sts	Park/Playground - NYC	1.383 Acres	NYC DPR
		STANLEY M ISAACS PARK	Fdr Drive, E 95 To E 97 St	Park/Playground - NYC	1.227 Acres	NYC DPR
		EAST DRIVE & 93RD STREET	Eastriver Drive bet 93rd St. & 94th St.	Triangle, Strip, Plaza, or Sitting Area - NYC	0.25 Acres	NYC DPR
		EAST RIVER ESPLANADE	Fdr Drive, E96th St To E125 St	Triangle, Strip, Plaza, or Sitting Area - NYC	3.3 Acres	NYC DPR
		PARK	Fdr Drive, York Ave, E 91 To E 92 Sts	Triangle, Strip, Plaza, or Sitting Area - NYC	0.05 Acres	NYC DPR
		PARK (TRAMWAY PLAZA)	W/S Second Ave bet E 59-60 Sts	Triangle, Strip, Plaza, or Sitting Area - NYC	0.345 Acres	NYC DPR
		PARK AVE MALLS	E 59 St To E 96 St & Park Ave	Triangle, Strip, Plaza, or Sitting Area - NYC	4.55 Acres	NYC DPR
		PARK AVE MALLS	Park Ave bet E 67 St & E 96 St	Triangle, Strip, Plaza, or Sitting Area - NYC	NA	NYC DPR
		EAST RIVER ESPLANADE	E 25 To E 96 Sts	Beach, Garden, Natural Area, Other - NYC	3.3 Acres	NYC DPR
		MILL ROCK PARK	East River Opp E 96 St	Beach, Garden, Natural Area, Other - NYC	8.639 Acres	NYC DPR
		GATEWAY PLAZA	E 59 St, 1 & 2 Aves	Joint NYCDOT/DPR Landscaped Area	0.295 Acres	NYC DOT
		GREENSTREET	Queensboro Bridge Exit bet. E 61 St And E 62 St Ne (4 Of 6)	Joint NYCDOT/DPR Landscaped Area	NA	NYC DOT
		GREENSTREET	E. 66th St. And 3rd Ave	Joint NYCDOT/DPR Landscaped Area	NA	NYC DOT

**Selected Facilities and Program Sites
In New York City, 2007-2008**

MANHATTAN COMMUNITY DISTRICT 8

<u>Block</u>	<u>Lot</u>	<u>Facility Name</u>	<u>Facility Address</u>	<u>Facility Type</u>	<u>Capacity / Type</u>	<u>Oversight Agency</u>
<i>Parklands</i>						
		GREENSTREET	Fdr Dr, York Ave & E 92 St	Joint NYCDOT/DPR Landscaped Area	NA	NYC DOT
		GREENSTREET	Fdr Entrance Ramp & 96th St	Joint NYCDOT/DPR Landscaped Area	NA	NYC DOT
		GREENSTREET	Queensboro Bridge Exit bet. E 61 St And E 62 St Se (6 Of 6)	Joint NYCDOT/DPR Landscaped Area	NA	NYC DOT
		GREENSTREET	Fdr & 60 St	Joint NYCDOT/DPR Landscaped Area	NA	NYC DOT
		GREENSTREET	E. 66th St. And 2nd Ave	Joint NYCDOT/DPR Landscaped Area	NA	NYC DOT
		GREENSTREET	Queensboro Bridge Exit bet. E 61 St And E 62 St Nw (1 Of 6)	Joint NYCDOT/DPR Landscaped Area	NA	NYC DOT
		GREENSTREET	Queensboro Bridge Exit bet. E 61 St And E 62 St West (2 Of 6)	Joint NYCDOT/DPR Landscaped Area	NA	NYC DOT
		GREENSTREET	Queensboro Bridge Exit bet. E 61 St And E 62 St Sw (3 Of 6)	Joint NYCDOT/DPR Landscaped Area	NA	NYC DOT
		GREENSTREET	Queensboro Bridge Exit bet. E 61 St And E 62 St East (5 Of 6)	Joint NYCDOT/DPR Landscaped Area	NA	NYC DOT
		GREENSTREET	Fdr Drive Nb And E. 96th St.	Joint NYCDOT/DPR Landscaped Area	NA	NYC DOT
		GREENSTREET	E. 96th St. between 1 Ave And Fdr Drive West	Joint NYCDOT/DPR Landscaped Area	NA	NYC DOT
		GREENSTREET	E. 92nd St. & Fdr Drive West, York Ave	Joint NYCDOT/DPR Landscaped Area	NA	NYC DOT
		PARK (QUEENSBORO OVAL)	W/O York Av, E59th St To E60th St	Joint NYCDOT/DPR Landscaped Area	1.239 Acres	NYC DOT

PUBLIC SAFETY AND CRIMINAL JUSTICE FACILITIES

1402	25	19TH PRECINCT	153 E 67 St	NYC Police Station	NA	NYPD
1514	27	ENGINE 22 LADDER 13 BATTALION 10	159 E 85 St	NYC Fire House	NA	FDNY
1402	29	ENGINE 39 LADDER 16	157 E 67 St	NYC Fire House	NA	FDNY
1430	10	ENGINE 44	221 E 75 St	NYC Fire House	NA	FDNY
1373	1	SPECIAL OPERATION COMMAND	750 Main St - Roosevelt Island	NYC Fire House	NA	FDNY

**Selected Facilities and Program Sites
In New York City, 2007-2008
MANHATTAN COMMUNITY DISTRICT 8**

<u>Block</u>	<u>Lot</u>	<u>Facility Name</u>	<u>Facility Address</u>	<u>Facility Type</u>	<u>Capacity / Type</u>	<u>Oversight Agency</u>
HOSPITALS, NURSING HOMES, AND AMBULATORY PROGRAMS						
<i>Nursing Homes and Hospital Inpatient Units</i>						
1373	50	COLER-GOLDWATER SPEC HOSP&NURS FAC@COLER NURSING FACILITY SITE	Roosevelt Island	Residential Health Care Facility	815 Beds	NYS DOH
382	1	COLER-GOLDWATER SPEC HOSP&NURS FAC@GOLDWATER NURSING FACILITY SITE	1 Main St	Residential Health Care Facility	574 Beds	NYS DOH
1525	5	DEWITT REHABILITATION AND NURSING CENTER INC.	211 East 79 St	Residential Health Care Facility	499 Beds	NYS DOH
1466	21	MARY MANNING WALSH NURSING HOME CO INC	1339 York Ave	Residential Health Care Facility	362 Beds	NYS DOH
1373	50	COLER-GOLDWATER SPEC HOSP&NURS FAC@COLER HOSP SITE	Roosevelt Island	Hospital	210 Beds	NYS DOH
1373	20	COLER-GOLDWATER SPEC HOSP&NURS FAC@GOLDWATER HOSP SITE	1 Main St	Hospital	417 Beds	NYS DOH
1482	20	HOSP FOR SPECIAL SURGERY	535 E 70th St	Hospital	160 Beds	NYS DOH
1411	1	LENOX HILL HOSP	100 East 77th St	Hospital	652 Beds	NYS DOH
1418	6	MANHATTAN EYE EAR AND THROAT HOSP	210 East 64th St	Hospital	150 Beds	NYS DOH
1462	5	MEMORIAL HOSP FOR CANCER AND ALLIED DISEASES	1275 York Ave	Hospital	514 Beds	NYS DOH
1480	1	NEW YORK PRESBYTERIAN HOSP@NEW YORK WEILL CORNELL CENTER	525 East 68th St	Hospital	797 Beds	NYS DOH
1480	10	ROCKEFELLER UNIVERSITY HOSP	1230 York Ave	Hospital	40 Beds	NYS DOH
<i>Ambulatory Facilities and Programs</i>						
1550	7501	CAS-LORD MEM CLN@RHINELANDER CHILDRENS CTR	356 East 88th St	Health Center	NA	NYS DOH
1402	24	KENNEDY CHILD STUDY CENTER	151 East 67th St	Health Center	NA	NYS DOH
1394	5	THE LIGHTHOUSE, INC	111 East 59th St	Health Center	NA	NYS DOH
1533	1	BIMC DIALYSIS AT 1555 THIRD AVENUE	1555 Third Ave	Hospital Affiliated Health Center	NA	NYS DOH

**Selected Facilities and Program Sites
In New York City, 2007-2008**

MANHATTAN COMMUNITY DISTRICT 8

<u>Block</u>	<u>Lot</u>	<u>Facility Name</u>	<u>Facility Address</u>	<u>Facility Type</u>	<u>Capacity / Type</u>	<u>Oversight Agency</u>
<i>Ambulatory Facilities and Programs</i>						
1513	40	CARDIAC REHAB & PREVENTION CTR	178 East 85th St	Hospital Affiliated Health Center	NA	NYS DOH
1374	21	HOSP FOR SPECIAL SURGERY@INTEGRATIVE CARE CTR	635 Madison Ave	Hospital Affiliated Health Center	NA	NYS DOH
1484	14	HOSP FOR SPECIAL SURGERY@OSTEOPOROSIS PREVENTION CTR	523 East 72nd St	Hospital Affiliated Health Center	NA	NYS DOH
1484	5	HOSP FOR SPECIAL SURGERY@PROSTHETICS & ORTHOTICS	510 East 73rd St	Hospital Affiliated Health Center	NA	NYS DOH
1483	7501	HOSP FOR SPECIAL SURGERY@REHABILITATION CLINIC	525 East 71st St	Hospital Affiliated Health Center	NA	NYS DOH
1449	3	LENOX HILL HOSP@LENOX HILL HOSP CTR FOR MENTAL HLTH	1430 Second Ave	Hospital Affiliated Health Center	NA	NYS DOH
1413	16	LENOX HILL HOSP@PRIMARY CARE FOR WOMEN	1120 Lexington Ave	Hospital Affiliated Health Center	NA	NYS DOH
1419	7502	MEMORIAL HOSP FOR CANCER & ALLIED DISEASE@MEM SLOAN KETTERING 64TH ST	205 East 64th St	Hospital Affiliated Health Center	NA	NYS DOH
1443	20	MEMORIAL HOSP FOR CANCER AND ALLIED DISEASES@SIDNEY KIMMEL CTR	353 East 68th St	Hospital Affiliated Health Center	NA	NYS DOH
1442	1	MOUNT SINAI HOSP@JULIA RICHMAN HIGH SCHOOL	317 E 67th St	Hospital Affiliated Health Center	NA	NYS DOH
1556	40	MOUNT SINAI HOSP@MT SINAI ADOLESCENT HEALTH CTR	320 East 94th St	Hospital Affiliated Health Center	NA	NYS DOH
1557	8	MOUNT SINAI HOSP@MT SINAI HOSPITAL DIALYSIS CTR	309 East 94th St	Hospital Affiliated Health Center	NA	NYS DOH
1587	1	MOUNT SINAI MED CTR@PT PROGRAM AT ASPHALT GREEN	1750 York Ave	Hospital Affiliated Health Center	NA	NYS DOH
1472	3	NEW YORK & PRESBYTERIAN HOSP/NY HOSP DIV@I. SHERWOOD WRIGHT CTR FOR AG	1484 First Ave	Hospital Affiliated Health Center	NA	NYS DOH
1464	8	NEW YORK/PH@ADOLESCENT DEVELOPMENT PROGRAM	411 East 69th St	Hospital Affiliated Health Center	NA	NYS DOH
1457	17	NEW YORK/PH@NEW YORK HOSP CARDIAC HEALTH CTR	1153 York Ave	Hospital Affiliated Health Center	NA	NYS DOH

**Selected Facilities and Program Sites
In New York City, 2007-2008**

MANHATTAN COMMUNITY DISTRICT 8

<u>Block</u>	<u>Lot</u>	<u>Facility Name</u>	<u>Facility Address</u>	<u>Facility Type</u>	<u>Capacity / Type</u>	<u>Oversight Agency</u>
<i>Ambulatory Facilities and Programs</i>						
1573	1	NEW YORK/PH@STANLEY M ISAAC NEIGHBORHOOD CTR	415 East 93rd St	Hospital Affiliated Health Center	NA	NYS DOH
1482	1	ROGOSIN KIDNEY CENTER	505 East 70th St	Dialysis Center	NA	NYS DOH
1531	40	UPPER EAST SIDE DIALYSIS CENTER	210 East 86th St	Dialysis Center	NA	NYS DOH
1383	40	CENTER FOR SPECIALTY CARE INC	50 East 69th St	Surgical Center	NA	NYS DOH
1497	7501	FIFTH AVENUE SURGERY CENTER	1049 Fifth Ave	Surgical Center	NA	NYS DOH

CHEMICAL DEPENDENCY SERVICES

Non-Residential

1520	66	CARNEGIE HILL INSTITUTE - MMTP CLINIC	116 East 92nd St	Outp Methadone Treatment - Chem Dependncy	200 Cert. Capacity	NYS OASAS
1482	1	NY/PRESBYTERIAN - ADULT SERVICES PGM.	505 East 70th St	Outp Methadone Treatment - Chem Dependncy	300 Cert. Capacity	NYS OASAS
1465	1	NY/PRESBYTERIAN HOSP - MMTP/MEDICATION	1308 First Ave	Outp Methadone Treatment - Chem Dependncy	NA	NYS OASAS
1464	8	NY/PRESBYTERIAN HOSPITAL - MMTP CLINIC	411 East 69th St	Outp Methadone Treatment - Chem Dependncy	150 Cert. Capacity	NYS OASAS
1480	10	ROCKEFELLER UNIV HOSP - MMTP/RESEARCH	1230 York Ave	Outp Methadone Treatment - Chem Dependncy	NA	NYS OASAS
1520	66	CARNEGIE HILL INSTITUTE- CD OP	116 East 92nd St	Outpatient Clinic - Chem Dependncy	NA	NYS OASAS
1388	21	NEIGHBORHOOD COALITION FOR SHELTER INC	921-923 Madison Ave	Outpatient Clinic - Chem Dependncy	NA	NYS OASAS

MENTAL HEALTH SERVICES

Residential

1470	33	GRACIE SQUARE HOSPITAL INPATIENT UNIT	420 East 76th St	Hospital Based Inpatient Care - Mental Health	157 Beds	NYS OMH
1411	1	LENOX HILL INPATIENT PSYCHIATRIC UNIT	100 East 77th St	Hospital Based Inpatient Care - Mental Health	27 Beds	NYS OMH
1480	1	NEW YORK WEILL CORNELL CENTER INPATIENT PROGRAM	525 East 68th St.	Hospital Based Inpatient Care - Mental Health	68 Beds	NYS OMH

**Selected Facilities and Program Sites
In New York City, 2007-2008**

MANHATTAN COMMUNITY DISTRICT 8

<u>Block</u>	<u>Lot</u>	<u>Facility Name</u>	<u>Facility Address</u>	<u>Facility Type</u>	<u>Capacity / Type</u>	<u>Oversight Agency</u>
<i>Non-Residential</i>						
1516	7502	QUEENS CHILDREN'S PSYCHIATRIC CENTER DAY TREATMENT PROGRAM	110 East 88th St	Day Treatment - Mental Health	57 Cert. Capacity	NYS OMH
1456	7501	NEW YORK WEILL CORNELL CENTER CDT PROGRAM	425 East 61st St	Day Treatment - Mental Health	35 Cert. Capacity	NYS OMH
1413	22	ACKERMAN INSTITUTE FOR FAMILY THERAPY	149 East 78th St	Clinic Treatment - Mental Health	NA	NYS OMH
1556	40	ADOLESCENT HEALTH CENTER - MENTAL HEALTH CLINIC	312-320 East 94th St	Clinic Treatment - Mental Health	NA	NYS OMH
1437	12	KAREN HORNEY CLINIC	329 East 62nd St	Clinic Treatment - Mental Health	NA	NYS OMH
1449	3	LENOX HILL HOSPITAL PSYCHIATRIC OUTPATIENT CLINIC	1430 Second Ave	Clinic Treatment - Mental Health	NA	NYS OMH
1480	1	NEW YORK WEILL CORNELL CENTER ADULT CLINIC	525 East 68th St	Clinic Treatment - Mental Health	NA	NYS OMH
1480	1	NEW YORK WEILL CORNELL CENTER CHILD AND ADOLESCENT CLINIC	525 East 68th St	Clinic Treatment - Mental Health	NA	NYS OMH
1480	1	NY DIVISION-PAYNE WHITNEY PH PROGRAM	525 East 68th St	Hospital Based Inpatient Care - Mental Health	30 Cert. Capacity	NYS OMH
1531	37	POSTGRADUATE CENTER FOR MENTAL HEALTH	222 East 86th St	Workshop/Vocational Svc - Mental Health	93 Clients/Year	NYC DOHMH

MENTAL RETARDATION AND DEVELOPMENTAL DISABILITIES SERVICES

<i>Residential</i>						
1568	37	LIFE ADJUSTMENT CENTER, INC.	426 East 89th St	Intermediate Care Facility - Resid MR/DD	9 Beds	NYS OMRDD
1373	1	ASSOC FOR METROAREA AUTISTIC CHILDREN	10 River Rd	Community Residence - MR/DD	4 Beds	NYS OMRDD
1373	1	ASSOC FOR METROAREA AUTISTIC CHILDREN	20 River Rd	Community Residence - MR/DD	4 Beds	NYS OMRDD
1373	1	ASSOC FOR METROAREA AUTISTIC CHILDREN	30 River Rd	Community Residence - MR/DD	4 Beds	NYS OMRDD
1373	1	ASSOC FOR METROAREA AUTISTIC CHILDREN	40 River Rd	Community Residence - MR/DD	4 Beds	NYS OMRDD
1522	141	CENTER FOR FAMILY SUPPORT, INC. (THE)	178 East 94th St	Community Residence - MR/DD	5 Beds	NYS OMRDD
1373	1	LIFESPIRE, INC.	20 River Rd	Community Residence - MR/DD	6 Beds	NYS OMRDD

**Selected Facilities and Program Sites
In New York City, 2007-2008**

MANHATTAN COMMUNITY DISTRICT 8

<u>Block</u>	<u>Lot</u>	<u>Facility Name</u>	<u>Facility Address</u>	<u>Facility Type</u>	<u>Capacity / Type</u>	<u>Oversight Agency</u>
Residential						
1373	1	LIFESPIRE, INC.	10 River Rd	Community Residence - MR/DD	6 Beds	NYS OMRDD
1373	1	METRO NEW YORK DDSO	10 River Rd	Community Residence - MR/DD	6 Beds	NYS OMRDD
1373	1	METRO NEW YORK DDSO	10 River Rd	Community Residence - MR/DD	6 Beds	NYS OMRDD
1373	1	PROFESSIONAL SVC CTR F/T HANDICAPPED	555 Main St	Community Residence - MR/DD	6 Beds	NYS OMRDD
1536	7501	UCPA OF NEW YORK STATE, INC.	1601 Third Ave	Community Residence - MR/DD	4 Beds	NYS OMRDD
1536	7501	UCPA OF NEW YORK STATE, INC.	1619 Third Ave	Community Residence - MR/DD	5 Beds	NYS OMRDD
1536	7501	UCPA OF NEW YORK STATE, INC.	1619 Third Ave	Community Residence - MR/DD	4 Beds	NYS OMRDD
1537	7501	UCPA OF NEW YORK STATE, INC.	1623 Third Ave	Community Residence - MR/DD	4 Beds	NYS OMRDD
1537	7501	UCPA OF NEW YORK STATE, INC.	1623 Third Ave	Community Residence - MR/DD	4 Beds	NYS OMRDD
1544	19	UCPA OF NEW YORK STATE, INC.	345 East 81st St	Community Residence - MR/DD	4 Beds	NYS OMRDD
1544	19	UCPA OF NEW YORK STATE, INC.	345 East 81st St	Community Residence - MR/DD	4 Beds	NYS OMRDD
1568	1	UCPA OF NEW YORK STATE, INC.	400 East 89th St	Community Residence - MR/DD	4 Beds	NYS OMRDD
1373	20	BRONX WILLOWBROOK	1 Main St	Hospital-Based Inpatient Care - MR/DD	31 Beds	NYS OMRDD
Non-Residential						
1402	24	KENNEDY CHILD STUDY CENTER	151 E 67th St	Clinic Treatment - MR/DD	695 Clients/Year	NYC DOHMH
1111	1	METROPOLITAN MUSEUM OF ART	1000 5th Ave	Recreation - MR/DD	NA	NYS OMRDD
1520	50	THE YOUNG MEN'S & YOUNG WOMEN'S HEBREW ASSOCIATION	1395 Lexington Ave	Recreation - MR/DD	15 Clients/Year	NYC DOHMH

DAYCARE AND RESIDENTIAL FACILITIES FOR CHILDREN

Residential						
1544	41	INWOOD HOUSE	320 E. 82nd St	Foster Institution for Children	36 Beds	NYC ACS
1373	1	NEW YORK FOUNDLING HOSPITAL	20 River Rd	Agency Operated Boarding Home for Children	6 Beds	NYC ACS
1373	1	NEW YORK FOUNDLING HOSPITAL	40 River Rd	Agency Operated Boarding Home for Children	6 Beds	NYC ACS
Daycare and Headstart Facilities						
1573	20	HOLMES TOWERS/EISMAN DAY NURSERY	1794 First Ave	Group Day Care - Public	60 Children	NYC DOHMH

**Selected Facilities and Program Sites
In New York City, 2007-2008**

MANHATTAN COMMUNITY DISTRICT 8

<u>Block</u>	<u>Lot</u>	<u>Facility Name</u>	<u>Facility Address</u>	<u>Facility Type</u>	<u>Capacity / Type</u>	<u>Oversight Agency</u>
<i>Daycare and Headstart Facilities</i>						
1520	50	92ND ST. Y NURSERY SCHOOL	1395 Lexington Ave	Group Day Care - Private	170 Children	NYC DOHMH
1570	46	ABC CODY HOUSE (A.K.A: ABC VARIETY HOUSE)	404 East 91street	Group Day Care - Private	17 Children	NYC DOHMH
1550	35	ABC MERRICAT'S CASTLE	316 East 88 St	Group Day Care - Private	55 Children	NYC DOHMH
1508	53	ALL SOULS SCHOOL	1157 Lexington Ave	Group Day Care - Private	109 Children	NYC DOHMH
1503	44	BRICK CHURCH SCHOOL	62 East 92 St	Group Day Care - Private	130 Children	NYC DOHMH
1465	21	BRIGHT HORIZON INFANT/TODDLER	435 East 70 St	Group Day Care - Private	38 Children	NYC DOHMH
1465	21	BRIGHT HORIZONS AT NY PRESBYTERIAN HOSPITAL	435 East 70 St	Group Day Care - Private	40 Children	NYC DOHMH
1449	11	CATHEDRAL SCHOOL , THE	319 East 74 St	Group Day Care - Private	NA	NYC DOHMH
1472	8	CHABAD HOUSE OF THE UPPER EAST SIDE	419 East 77 St	Group Day Care - Private	49 Children	NYC DOHMH
1395	105	CHILDREN'S ALL DAY PRE'NURSERY	111 East 60th St	Group Day Care - Private	21 Children	NYC DOHMH
1395	5	CHILDREN'S ALL DAY SCHOOL	109 East 60 St	Group Day Care - Private	64 Children	NYC DOHMH
1375	36	CHRIST CHURCH DAY SCHOOL	520 Park Ave	Group Day Care - Private	75 Children	NYC DOHMH
1580	23	CLARKE NYC AUDITORY ORAL CENTER	80 East End Ave	Group Day Care - Private	33 Children	NYC DOHMH
1503	1	CONVENT - SACRED HEART SCHOOL	1 East 91 St	Group Day Care - Private	NA	NYC DOHMH
1504	5	DAY SCHOOL-CHURCH/HEAVENLY REST	1 East 92 St	Group Day Care - Private	73 Children	NYC DOHMH
1539	1	ELIZABETH SETON PRE-SCHOOL	1675 3 Ave	Group Day Care - Private	35 Children	NYC DOHMH
1485	45	EPHIPHANY COMMUNITY NURSERY SCHOOL	510 East 74th St	Group Day Care - Private	123 Children	NYC DOHMH
1398	72	GARDEN HOUSE SCHOOL OF NEW YORK	593 Park Ave	Group Day Care - Private	18 Children	NYC DOHMH
1502	26	HORACE MANN NURSERY DIVISION	55 East 90 St	Group Day Care - Private	144 Children	NYC DOHMH
1519	62	HOUSE OF LITTLE PEOPLE	122 East 91 St	Group Day Care - Private	20 Children	NYC DOHMH
1519	62	HOUSE OF LITTLE PEOPLE - I/T	122 East 91 St	Group Day Care - Private	15 Children	NYC DOHMH
1519	15	HOUSE OF LITTLE PEOPLE TOO	129 East 90 St	Group Day Care - Private	27 Children	NYC DOHMH
1402	24	KENNEDY CHILD STUDY CENTER PRE-SCHOOL	151 East 67 St	Group Day Care - Private	157 Children	NYC DOHMH
1507	63	LA SCUOLA D'ITALIA G. MARCONI	12 East 96 St	Group Day Care - Private	52 Children	NYC DOHMH

**Selected Facilities and Program Sites
In New York City, 2007-2008**

MANHATTAN COMMUNITY DISTRICT 8

<u>Block</u>	<u>Lot</u>	<u>Facility Name</u>	<u>Facility Address</u>	<u>Facility Type</u>	<u>Capacity / Type</u>	<u>Oversight Agency</u>
<i>Daycare and Headstart Facilities</i>						
1487	5	LYCEE FRANCAIS DE NEW YORK	505 East 75 St	Group Day Care - Private	250 Children	NYC DOHMH
1436	13	MANHATTAN CENTER FOR EARLY INTERVENTION	328 East 62 St	Group Day Care - Private	18 Children	NYC DOHMH
1436	13	MANHATTAN CENTER FOR EARLY LEARNING	328 East 62 St	Group Day Care - Private	76 Children	NYC DOHMH
1495	72	MARYMOUNT SCHOOL OF NY	1026 5 Ave	Group Day Care - Private	NA	NYC DOHMH
1373	2	MSKCC CHILDREN'S CENTER	475 Main St	Group Day Care - Private	28 Children	NYC DOHMH
1373	2	MSKCC CHILDREN'S CENTER INFANT TODDLER	475 Main St	Group Day Care - Private	15 Children	NYC DOHMH
1496	41	PARK AVENUE CHRISTIAN CHURCH DAY SCHOOL	1010 Park Ave	Group Day Care - Private	169 Children	NYC DOHMH
1514	68	PARK AVENUE METHODIST CHURCH DC SCHOOL	106 East 86 St	Group Day Care - Private	40 Children	NYC DOHMH
1498	47	PARK AVENUE SYNAGOGUE ECC	50 East 87 St	Group Day Care - Private	95 Children	NYC DOHMH
1402	42	PARK EAST ESHI DAY SCHOOL	164 East 68 St	Group Day Care - Private	124 Children	NYC DOHMH
1393	62	PHILOSOPHY DAY SCHOOL	12 East 79 St	Group Day Care - Private	60 Children	NYC DOHMH
1505	33	PRESCHOOL OF AMERICA VI	1180-90 Park Ave	Group Day Care - Private	42 Children	NYC DOHMH
1505	33	PRESCHOOL OF AMERICA VI INFANT TODDLER	1180-90 Park Ave	Group Day Care - Private	33 Children	NYC DOHMH
1514	13	RAMAZ PRE-SCH	125 East 85 St	Group Day Care - Private	NA	NYC DOHMH
1435	33	RENANIM OF MANHATTAN	336 East 61 St	Group Day Care - Private	38 Children	NYC DOHMH
1409	8	RESURRECTION EPISCOPAL DAY SCHOOL	119 East 74 St	Group Day Care - Private	80 Children	NYC DOHMH
1550	31	RHINELANDER CHILDREN'S AID SOCIETY	350 East 88 St	Group Day Care - Private	40 Children	NYC DOHMH
1480	10	ROCKEFELLER UNIVERSITY CHILD AND FAMILY CENTER	1230 York Ave	Group Day Care - Private	28 Children	NYC DOHMH
1480	10	ROCKERFELLER UNIVERSITY	1230 York Ave	Group Day Care - Private	66 Children	NYC DOHMH
1480	10	ROCKERFELLER UNIVERSITY C&F CENTER	1230 York Ave	Group Day Care - Private	28 Children	NYC DOHMH
1373	1	ROOSEVELT ISLAND DAY NURSERY	4 River Rd	Group Day Care - Private	40 Children	NYC DOHMH
1491	8	RUDOLF STEINER SCHOOL	15 East 79 St	Group Day Care - Private	70 Children	NYC DOHMH
1539	1	SETON DAY CARE CENTER	1675 Third Ave	Group Day Care - Private	38 Children	NYC DOHMH

**Selected Facilities and Program Sites
In New York City, 2007-2008**

MANHATTAN COMMUNITY DISTRICT 8

<u>Block</u>	<u>Lot</u>	<u>Facility Name</u>	<u>Facility Address</u>	<u>Facility Type</u>	<u>Capacity / Type</u>	<u>Oversight Agency</u>
<i>Daycare and Headstart Facilities</i>						
1463	9	ST. CATHERINE OF SIENNA	420 East 69 St	Group Day Care - Private	25 Children	NYC DOHMH
1500	62	ST. DAVID'S SCHOOL	12 East 89 St	Group Day Care - Private	38 Children	NYC DOHMH
1529	29	ST. IGNATIUS LAYOLA DAY NURSERY	240 East 84th St	Group Day Care - Private	110 Children	NYC DOHMH
1566	36	ST. JOSEPH SCHOOL	420 East 87 St	Group Day Care - Private	227 Children	NYC DOHMH
1561	37	ST. STEPHEN'S OF HUNGARY	408 East 82 St	Group Day Care - Private	12 Children	NYC DOHMH
1501	27	ST.THOMAS MORE PLAYGROUND	65 East 89 St	Group Day Care - Private	61 Children	NYC DOHMH
1380	1	TEMPLE EMMANUEL NURSERY SCHOOL PRE-SCHOOL	1 East 65 St	Group Day Care - Private	115 Children	NYC DOHMH
1409	68	TEMPLE ISRAEL EARLY CHILDHOOD LEARNING CENTER	112 East 75 St	Group Day Care - Private	75 Children	NYC DOHMH
1433	127	TEMPLE SHAARAY TEFILA NURSERY SCHOOL	250 East 79 St	Group Day Care - Private	118 Children	NYC DOHMH
1412	58	THE ALLEN STEVENSON SCHOOL	132 East 78 St	Group Day Care - Private	47 Children	NYC DOHMH
1431	41	THE BIRCH WATHEN LENOX SCHOOL PRE-SCHOOL	210 East 77 St	Group Day Care - Private	33 Children	NYC DOHMH
1590	19	THE BREARLEY SCHOOL	610 East 83 St	Group Day Care - Private	52 Children	NYC DOHMH
1376	42	THE BROWNING SCHOOL	52 East 62 St	Group Day Care - Private	36 Children	NYC DOHMH
1408	8	THE BUCKLEY SCHOOL	113-210 East 73rd St	Group Day Care - Private	50 Children	NYC DOHMH
1559	5	THE CAEDMON SCHOOL PRE-SCHOOL	416 East 80 St	Group Day Care - Private	150 Children	NYC DOHMH
1581	23	THE CHAPIN SCHOOL	100 East End Ave	Group Day Care - Private	60 Children	NYC DOHMH
1403	1	THE CHILDREN'S LEARNING CENTER @ HUNTER COLLEGE	695 Park Ave	Group Day Care - Private	65 Children	NYC DOHMH
1469	21	THE CHURCH OF THE EPIPHANY DAY SCHOOL	1393 York Ave	Group Day Care - Private	25 Children	NYC DOHMH
1377	7	THE CREATIVE PLAYSCHOOL OF 5TH AVE SYNAGOQUE	5 East 62 St	Group Day Care - Private	25 Children	NYC DOHMH
1384	31	THE EPISCOPAL SCHOOL IN THE CITY OF NEW YORK	35 East 69 St	Group Day Care - Private	115 Children	NYC DOHMH
1571	7501	THE GILLEN BREWER SCHOOL	410 East 92 St	Group Day Care - Private	24 Children	NYC DOHMH
1391	6	THE HEWITT SCHOOL	3 East 76 St	Group Day Care - Private	48 Children	NYC DOHMH
1519	14	THE HOUSE OF LITTLE PEOPLE (I/T)	127 East 90th St	Group Day Care - Private	8 Children	NYC DOHMH

**Selected Facilities and Program Sites
In New York City, 2007-2008**

MANHATTAN COMMUNITY DISTRICT 8

<u>Block</u>	<u>Lot</u>	<u>Facility Name</u>	<u>Facility Address</u>	<u>Facility Type</u>	<u>Capacity / Type</u>	<u>Oversight Agency</u>
Daycare and Headstart Facilities						
1519	14	THE HOUSE OF LITTLE PEOPLE (PRESCHOOL)	127 East 90th St	Group Day Care - Private	11 Children	NYC DOHMH
1449	20	THE INTERNATIONAL PRESCHOOL	351 East 74 St	Group Day Care - Private	35 Children	NYC DOHMH
1496	41	THE INTERNATIONAL PRESCHOOL	1010 Park Ave	Group Day Care - Private	45 Children	NYC DOHMH
1394	5	THE LIGHTHOUSE CDC	111 East 59 St	Group Day Care - Private	88 Children	NYC DOHMH
1388	21	THE MADISON AVENUE PRESBYTERIAN CHURCH DAY SCHOOL	921 Madison Ave	Group Day Care - Private	100 Children	NYC DOHMH
1544	30	THE MCCARTON SCHOOL	350 East 82 St	Group Day Care - Private	24 Children	NYC DOHMH
1503	59	THE NIGHTINGALE BAMFORD SCHOOL	20 East 92 St	Group Day Care - Private	44 Children	NYC DOHMH
1504	47	THE SPENCE SCHOOL	56 East 93 St	Group Day Care - Private	52 Children	NYC DOHMH
1487	25	THE TOWN SCHOOL	540 East 76 St	Group Day Care - Private	79 Children	NYC DOHMH
1461	21	THE WILLIAM WOODWARD JR. NURSERY SCHOOL	1233a York Ave	Group Day Care - Private	50 Children	NYC DOHMH
1523	72	TOWN HOUSE INTERNATIONAL	1209 Park Ave	Group Day Care - Private	20 Children	NYC DOHMH
1501	10	TREVOR DAY SCHOOL	11 East 89 St	Group Day Care - Private	107 Children	NYC DOHMH
1563	20	WEE CARE PRESCHOOL I/T	451 East 83 St	Group Day Care - Private	18 Children	NYC DOHMH
1563	20	WEE CARE PRE-SCHOOL P/S	451 East 83rd St	Group Day Care - Private	38 Children	NYC DOHMH
1577	1	YORK AVE PRE-SCHOOL AND KINDERGARTEN	1520 York Ave	Group Day Care - Private	90 Children	NYC DOHMH
1373	1	BRIGHT HORIZONS AT THE OCTAGON I/T	888 Main St	Group Day Care - Corporate	18 Children	NYC DOHMH
1373	1	BRIGHT HORIZONS AT THE OCTAGON P/S	888 Main St	Group Day Care - Corporate	32 Children	NYC DOHMH
1445	14	LENOX HILL EARLY CHILDHOOD CENTER HEAD START	331 East 70 St	Head Start Center - Public	131 Children	NYC DOHMH
1566	8	ABC CASSIDY'S PLACE	419 East 86th St	Head Start Center - Private	120 Children	NYC DOHMH

FACILITIES FOR SENIORS

1449	20	CARTER BURDEN LUNCHEON CLUB/SR PROGRAM	351 East 74 St	Senior Center	2880 Av. Meals/Month	NYC DFTA
------	----	--	----------------	---------------	----------------------	----------

**Selected Facilities and Program Sites
In New York City, 2007-2008**

MANHATTAN COMMUNITY DISTRICT 8

<u>Block</u>	<u>Lot</u>	<u>Facility Name</u>	<u>Facility Address</u>	<u>Facility Type</u>	<u>Capacity / Type</u>	<u>Oversight Agency</u>
1445	23	LENOX HILL SENIOR CENTER	343 E 70 St	Senior Center	3420 Av. Meals/Month	NYC DFTA
1373	1	ROOSEVELT ISLAND SENIOR CENTER	546 Main St	Senior Center	1440 Av. Meals/Month	NYC DFTA
1573	1	STANLEY ISAACS SENIOR CENTER 9	415 East 93rd St	Senior Center	2940 Av. Meals/Month	NYC DFTA

RESIDENTIAL FACILITIES AND FOOD PROGRAMS FOR ADULTS AND FAMILIES

Residential

1559	31	EIGHTIETH STREET RESIDENCE	430 E 80 St	Home for Adults	70 Beds	NYS DOH
1527	6	NCS RESIDENCE	211 E. 81 St.	DHS-Contracted Supportive SRO Housing	66 Singles Units	NYC DHS
1401	1	PARK AVENUE SHELTER	643 Park Ave	Shelter For Singles - DHS Contracted	100 Beds	NYC DHS

Food Programs and Drop-In Centers

1375	36	CHRIST CHURCH UNITED METHODIST	520 Park Ave @ 60th St	Soup Kitchen	NA	NA
1469	21	CHURCH OF THE EPIPHANY	1393 York Ave	Soup Kitchen	NA	NA
1432	14	NEIGHBORHOOD CTR HOMELESS	237 East 77th St	Soup Kitchen	NA	NA
1573	1	STANLEY M. ISAACS NEIGHBORHOOD	415 East 93rd St	Soup Kitchen	NA	NA
1433	127	TEMPLE SHARAAY TEFILA	250 East 79th St	Soup Kitchen	NA	NA
1508	53	UNITARIAN CHURCH OF ALL SOULS	1157 Lexington Ave	Soup Kitchen	NA	NA
1414	35	ALL SAINTS EPISCOPAL CHURCH	230 East 60th St	Food Pantry	NA	NA
1449	20	JAN HUS PRESBYTERIAN CHURCH	351 East 74th St	Food Pantry	NA	NA
1445	14	LENOX HILL NEIGHBORHOOD ASSOCIATION	331 East 70th St	Food Pantry	NA	NA
1439	9	NEW YORK CHILDREN HEALTH PROJECT	317 East 64th St	Food Pantry	NA	NA
1561	37	ST. STEPHEN OF HUNGARY	414 East 82nd St	Food Pantry	NA	NA
1432	14	NEIGHBORHOOD CENTER FOR HOMELESS PEOPLE	237 East 77th St	Drop-In Center (Homeless)	78 Av. Visits/Day	NYC DHS