



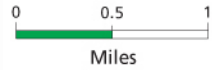


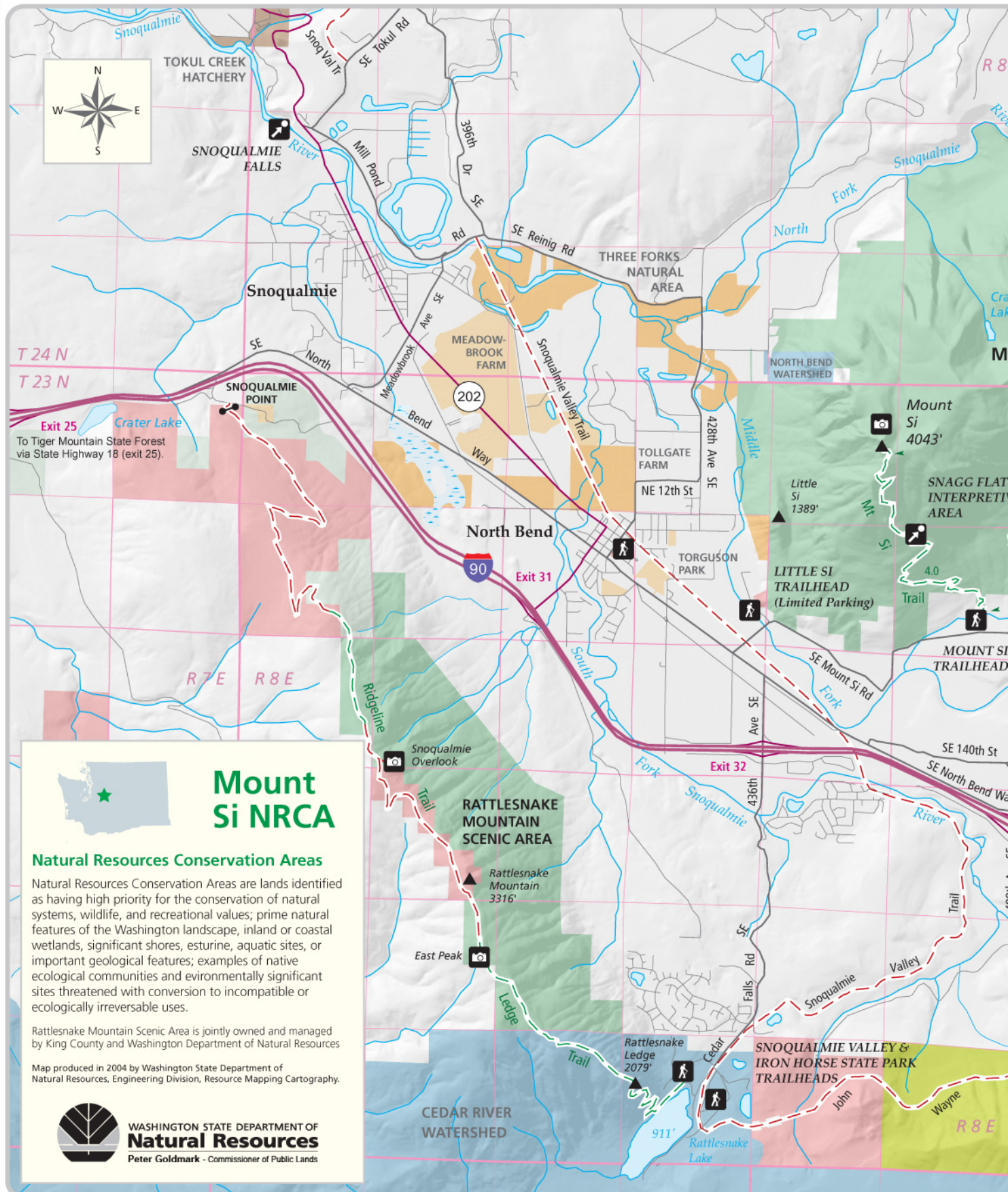
Mount Si NRCA and Upper Snoqualmie Valley

Public Land

-  DNR Natural Resources Conservation Area
-  Other DNR Land
-  Washington State Parks
-  Washington State Dept of Fish and Wildlife
-  Municipal Watershed



Scale: 1 inch on the map represents 1 mile on the ground



T 24 N
T 23 N
Exit 25
To Tiger Mountain State Forest via State Highway 18 (exit 25).



Mount Si NRCA

Natural Resources Conservation Areas

Natural Resources Conservation Areas are lands identified as having high priority for the conservation of natural systems, wildlife, and recreational values; prime natural features of the Washington landscape, inland or coastal wetlands, significant shores, estuarine, aquatic sites, or important geological features; examples of native ecological communities and environmentally significant sites threatened with conversion to incompatible or ecologically irreversible uses.

Rattlesnake Mountain Scenic Area is jointly owned and managed by King County and Washington Department of Natural Resources

Map produced in 2004 by Washington State Department of Natural Resources, Engineering Division, Resource Mapping Cartography.



WASHINGTON STATE DEPARTMENT OF Natural Resources
Peter Goldmark - Commissioner of Public Lands