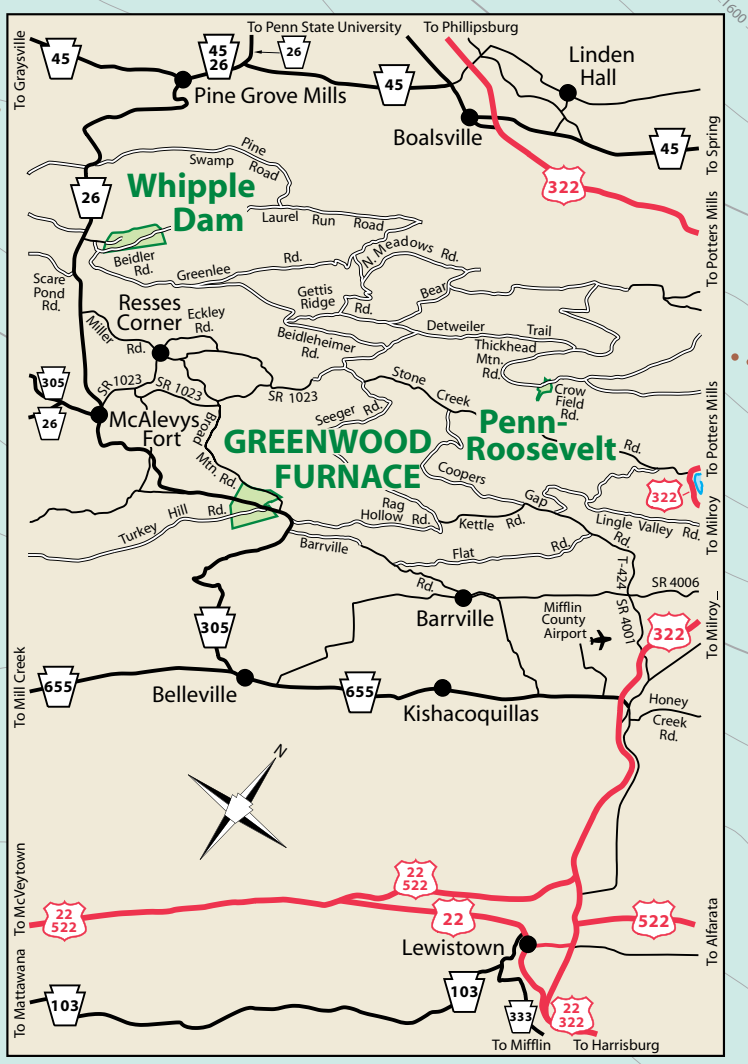
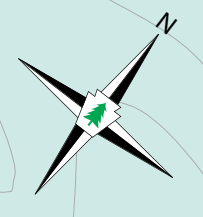


GREENWOOD FURNACE STATE PARK



To Huntingdon, State College, 20 Mi.
To Whipple Dam State Park, 11 Mi.

To Allensville, 8.5 Mi.

To Link Trail, 1/2 Mile

To Stone Creek Road, 1.8 Mi.
& Penn Roosevelt State Park, 12 Mi.

To Seeger Road, 1.8 Mi.

Greenwood Spur to Mid State Trail, 7 Mi.

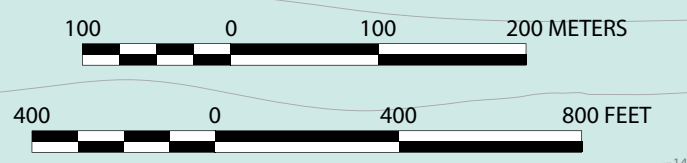
To Greenwood Fire Tower, 3.3 Mi.

To Tuscarora Trail, 66 Mi.
To Cowans Gap State Park, 68 Mi.

To Belleville, 5 Mi.
Barrville Mtn. Road

- Park Office/Visitor Center
- Contact Station
- Blue Symbols Mean Accessible
- Public Phone
- Restrooms
- Amphitheater
- Food Concession
- Picnic Area
- Picnic Pavilion
- Playground
- Beach
- Showerhouse/Restrooms
- Ice Skating
- Camping
- Sanitary Dump Station
- Gate
- Parking Paved
- Parking Unpaved
- Unpaved Road
- Snowmobile & Automobile Joint Use Roadway
- Orienting Course Trailhead
- State Park No Hunting
- State Park Hunting

TRAIL INFORMATION		BLAZE COLOR
	Hiking Trail	Yellow, Green
	Cross-country Skiing Recommended	Blue
	Multi-use Trail: Hiking, Snowmobiling	Red
	Mid State Trail	Orange
	Paved Trail	



Historic Site

- 1 Charcoal Demonstration Area
- 2 Bush Ridge Ore Mines
- 3 Greenwood Works Stacks 1&2
- 4 Slag Dump
- 5 Wagon & Blacksmith Shop and Exhibits
- 6 Grist Mill Site
- 7 Meat House - Company Store Site
- 8 Iron Master's Mansion - Carriage House
- 9 Bookkeeper House (Private Residence)
- 10 Boarding House Site
- 11 Monsell House Site
- 12 Methodist Episcopal Church
- 13 School House Site
- 14 Cemetery
- 15 Traveler's Inn Site
- 16 Pre-Furnace Sawmill Site
- 17 Upper Furnace Ruins

