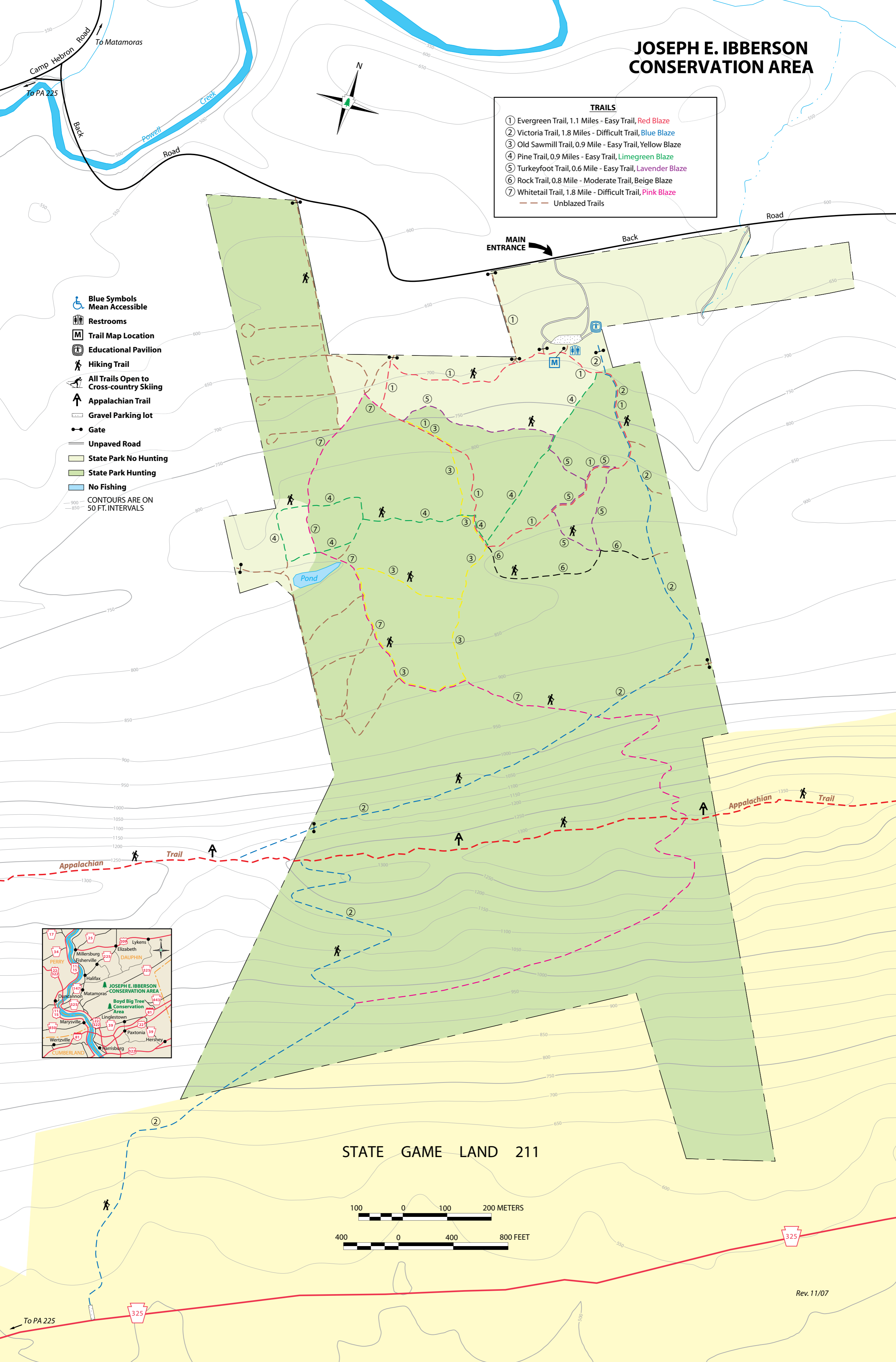
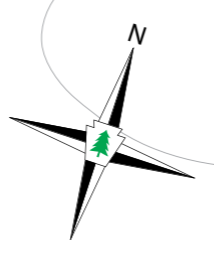
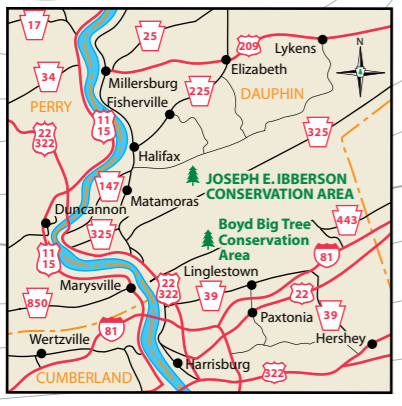


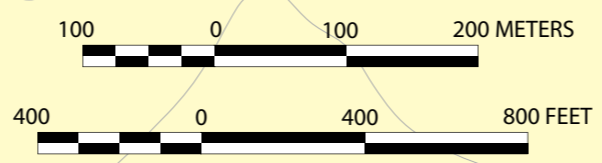
JOSEPH E. IBBERSON CONSERVATION AREA

- TRAILS**
- ① Evergreen Trail, 1.1 Miles - Easy Trail, Red Blaze
 - ② Victoria Trail, 1.8 Miles - Difficult Trail, Blue Blaze
 - ③ Old Sawmill Trail, 0.9 Mile - Easy Trail, Yellow Blaze
 - ④ Pine Trail, 0.9 Miles - Easy Trail, Limegreen Blaze
 - ⑤ Turkeyfoot Trail, 0.6 Mile - Easy Trail, Lavender Blaze
 - ⑥ Rock Trail, 0.8 Mile - Moderate Trail, Beige Blaze
 - ⑦ Whitetail Trail, 1.8 Mile - Difficult Trail, Pink Blaze
 - Unblazed Trails

- Blue Symbols Mean Accessible
- Restrooms
- Trail Map Location
- Educational Pavilion
- Hiking Trail
- All Trails Open to Cross-country Skiing
- Appalachian Trail
- Gravel Parking lot
- Gate
- Unpaved Road
- State Park No Hunting
- State Park Hunting
- No Fishing
- CONTOURS ARE ON 50 FT. INTERVALS



STATE GAME LAND 211



To PA 225

325

325