








San Bernardino Meridian



CHEMEHUEVI MOUNTAINS WILDERNESS AREA

MAP 28

- | | | | |
|---|------------------------------|--|-------------------------|
|  | Wilderness Area Boundary |  | Hiking Trail |
|  | Bureau of Land Management |  | U. S. Fish and Wildlife |
|  | Indian Lands or Reservations |  | Private |
| | |  | State |



October 1994
California Desert Protection Act