



































California Numbered Exit Uniform System			Interstate 15 FREEWAY INTERCHANGES    SOUTH Both directions (normal text); or, SOUTH only (<i>green italics</i>)		 EXIT NUMBERS		Interstate 15 FREEWAY INTERCHANGES    NORTH Both directions (normal text); or, NORTH only (<i>blue italics</i>)	
County	City	County post mile	Statewide mile post	Legend				
		(Co PM)	(SMP)	Proposed Exit Number	380		Shared Alignment (subordinate route noted)	
Southerly 6 miles of route are California Route 15 (To be merged into I-15 in 2008-09) 				Partial Installation (1-post sign, only)	360	360	Rest Area, Vista Point, or Weigh Station	
				Installed Exit Number	359	(On-freeway facility with SMP reference - not an exit)		
				<i>(no text in grey background - - no facility; or, exit on opposite side/direction of freeway)</i>				
Nevada - California				San Bernadidio / Nevada State Line				
San Bernadidio County		181.4	290.53	Yates Well Road	291		Yates Well Road	
		176.46	285.59	Nipton Road	286		Nipton Road	
		171.47	280.60	Bailey Road	281		Bailey Road	
		162.73	271.86	Cima Road	272		Cima Road	
		161.16	270.29	Rest Area	270		Rest Area	
		155.57	264.70	Halloran Summit Road	265		Halloran Summit Road	
		149.61	258.74	Halloran Springs Road	259	259	Halloran Springs Road	
		138.46	247.59	<i>Baker</i>	248			
		136.57	245.70	SR-127 / Kelbaker Road	246	246	SR-127 / Kelbaker Road	
		135.81	244.95		245		<i>Baker</i>	
		130.18	239.31	Zzyzx Road	239		Zzyzx Road	
		124.24	233.37	Rasor Road	233		Rasor Road	
		120.43	229.56	Basin Road	230		Basin Road	
		111.59	220.72	Afton Road	221	221	Afton Road	
		107.4	216.53	Rest Area	217		Rest Area	
		103.63	212.76	Field Road	213		Field Road	
		96.41	205.54	Harvard Road	206	206	Harvard Road	
		88.49	197.62	Minneola Road	198		Minneola Road	
	86.38	195.51	<i>Yermo</i>	196		<i>Yermo Road</i>		
	84.64	193.77	<i>Calico Road</i>	194		<i>Yermo</i>		
	81.83	190.96	Ghost Town Road	191		Ghost Town Road		

California Numbered Exit Uniform System			Interstate 15 FREEWAY INTERCHANGES  SOUTH Both directions (normal text); or, <i>SOUTH only (green italics)</i>		 EXIT NUMBERS		Interstate 15 FREEWAY INTERCHANGES  NORTH Both directions (normal text); or, <i>NORTH only (blue italics)</i>			
County	County post mile	Statewide mile post								
City										
San Bernardino County	Barstow	79.59	188.72	Fort Irwin Road / Meridian Road		189	189	Fort Irwin Road / Meridian Road		
		76.88	186.01	Old Highway 58		186		Old Highway 58		
		74.95	184.08	<i>East Main Street / I-40 East / Needles</i>		184	184 B	<i>East Main Street</i>		
		74.42	183.55			184 A		<i>I-40 East / Needles</i>		
		73.54	182.67	SR-247 South / Barstow Road		183		SR-247 South / Barstow Road		
		71.65	180.78	L Street		181	181	L Street / West Main Street		
		70.33	179.46	SR-58 / Bakersfield		179	179	SR-58 / Bakersfield		
		68.77	177.90	Lenwood Road		178		Lenwood Road		
		65.84	174.97	Outlet Center Drive / Sidewinder Road		175		Center Drive / Sidewinder Road		
		60.16	169.29	Hodge Road		169		Hodge Road		
	55.69	164.82	Wild Wash Road		165		Wild Wash Road			
	51.83	160.96	Dale Evans Pkwy		161		Dale Evans Pkwy			
	47.51	156.64	Bell Mountain / Stoddard Wells Road		157		Bell Mountain / Stoddard Wells Road			
	Victorville	44.40	153.53	Stoddard Wells Road		154	154	Stoddard Wells Road		
		43.62	152.75	E Street		153B	153 B	E Street		
		43.49	152.62	SR-18 East / D Street		153A	153 A	SR-18 East / D Street		
		42.03	151.16	Mojave Drive		151 B	151 B	Mojave Drive		
		41.43	150.56	Roy Rogers Drive		151 A		Roy Rogers Drive		
		40.51	149.64	SR-18 West / Palmdale Road		150		SR-18 West / Palmdale Road		
		37.59	146.72	Bear Valley Road		147	147	Bear Valley Road		
		Hesperia	34.00	143.13	Hesperia		143		Hesperia	
			32.32	141.45	<i>Joshua Street / Palm Avenue / US-395 North</i>		141		<i>US-395 North</i>	
			28.62	137.75	Oak Hill Road		138		Oak Hill Road	
	21.37		130.50	SR-138 / Palmdale		131		SR-138 / Palmdale		
	20.01		129.14	Cleghorn Road		129		Cleghorn Road		
	14.96		124.09	Kenwood Avenue		124		Kenwood Avenue		
	16.37		122.91	<i>I-215 South / San Bernardino (Left Exit)</i>		123		<i>I-215 South / San Bernardino</i>		
	15.65		122.19	Glen Helen Parkway		122		Glen Helen Parkway		
Fontana	12.84	119.38	Sierra Avenue		119		Sierra Avenue			

California Numbered Exit Uniform System			Interstate 15 FREEWAY INTERCHANGES  <div style="display: inline-block; text-align: center;"> <div style="background-color: green; color: white; padding: 5px; border: 1px solid black; font-weight: bold; font-size: 1.2em;">SOUTH</div> <p>Both directions (normal text); or, SOUTH only (<i>green italics</i>)</p> </div> 		 EXIT NUMBERS		Interstate 15 FREEWAY INTERCHANGES  <div style="display: inline-block; text-align: center;"> <div style="background-color: blue; color: white; padding: 5px; border: 1px solid black; font-weight: bold; font-size: 1.2em;">NORTH</div> <p>Both directions (normal text); or, NORTH only (<i>blue italics</i>)</p> </div> 	
County	City	County post mile	Statewide mile post					
San Bernardino County	Rancho Cucamonga	9.62	116.16	Summit Avenue		116		Summit Avenue
		8.83	115.37	<i>SR-210 East</i>		115 B		<i>SR-210 West</i>
		8.09	114.63	<i>SR-210 West</i>		115 A		<i>SR-210 East</i>
		6.78	113.32	Base Line		113	113	Base Line
		5.31	111.85	SR-66 / Foothill Blvd		112	112	SR-66 / Foothill Blvd
		3.05	109.59	4th Street		110		4th Street
	Ontario	2.39	108.93	<i>I-10 East / San Bernardino</i>		109 B	109	<i>I-10</i>
		2.39	108.93	<i>I-10 West / Los Angeles</i>		109 A		
		1.01	107.55	Jurupa Avenue		108		Jurupa Avenue
	San Bernardino - Riverside			52.28	-----			
Riverside County		51.47	105.73	<i>SR-60 / Los Angeles / Riverside</i>		106	106 B	<i>SR-60 West / Los Angeles</i>
		51.47	105.73				106 A	<i>SR-60 East / Riverside</i>
		48.26	102.52	Limonite Avenue		103		Limonite Avenue
	Norco	45.6	99.86	Sixth Street		100		Sixth Street
		43.64	97.90	Second Street		98		Second Street
		42.88	97.14	Hidden Valley Pkwy		97		Hidden Valley Pkwy
	Corona	41.50	95.76	<i>SR-91 West / Beach Cities</i>		96B	96	<i>SR-91</i>
		41.50	95.76	<i>SR-91 East / Riverside</i>		96A		
		40.35	94.61	Magnolia Avenue		95		Magnolia Avenue
		38.69	92.95	Ontario Avenue		93		Ontario Avenue
		37.82	92.08	El Cerrito Road		92		El Cerrito Road
		36.81	91.07	Cajalco Road		91		Cajalco Road
		35.64	89.90	Weirick Road		90		Weirick Road
	33.39	87.65	Temescal Canyon Road		88		Temescal Canyon Road	

California Numbered Exit Uniform System			 Interstate 15 FREEWAY INTERCHANGES  SOUTH Both directions (normal text); or, <i>SOUTH only (green italics)</i> 		 Interstate 15 FREEWAY INTERCHANGES  NORTH Both directions (normal text); or, <i>NORTH only (blue italics)</i> 			
County	County post mile	Statewide mile post	 EXIT NUMBERS					
City								
Riverside County		30.40	84.66	Indian Truck Trail		85	Indian Truck Trail	
		26.69	80.95	Lake Street		81	Lake Street	
		23.85	78.11	Nichols Road		78	Nichols Road	
		22.28	76.54	SR-74 / Central Avenue		77	SR-74 / Central Avenue	
		20.95	75.21	Main Street		75	Main Street	
	Lake Elsinore	19.16	73.42	Diamond Drive / Railroad Canyon		73	Diamond Drive / Railroad Canyon Road	
		16.30	70.56	Bundy Canyon Road		71	Bundy Canyon Road	
		15.07	69.33	Baxter Road		69	Baxter Road	
		13.64	67.90	Clinton Keith Road		68	Clinton Keith Road	
		10.59	64.85	California Oaks Road		65	California Oaks Road	
		9.47	63.73	Murrieta Hot Springs Road		64	Murrieta Hot Springs Road	
	Murrieta	8.74	63.00			63	<i>I-215 North</i>	
	Temecula	6.62	60.88	SR-79 North		61	SR-79 North	
		4.98	59.24	Rancho California Road		59	Rancho California Road	
		3.44	57.70	SR-79 South		58	SR-79 South	
Riverside - San Diego		54.26	-----			San Diego / Riverside County Line		
San Diego County		54.07	54.07	Rainbow Valley Blvd	54	54	Rainbow Valley Blvd	
		50.59	50.59	Mission Road	51		Mission Road	
		46.49	46.49	SR-76 / Pala / Oceanside	46	46	SR-76 / Pala / Oceanside	
		43.28	43.28	Old Highway 395	43		Old Highway 395	
		40.84	40.84	Gopher Canyon Road	41		Gopher Canyon Road	
		36.64	36.64	Deer Springs Road	37		Deer Springs Road	
	Escondido		33.92	33.92	<i>Centre City Parkway</i>	34		
			32.86	32.86	El Norte Parkway	33		El Norte Parkway
			31.52	31.52	SR-78 / Oceanside / Ramona	32		SR-78 / Oceanside / Ramona
			30.63	30.63	Valley Parkway	31		Valley Parkway
		30.09	30.09	9th Avenue / Auto Park Way	30		9th Avenue / Auto Park Way	
	28.77	28.77	Felicita Road / Citricado Pkwy	29		Felicita Road / Citricado Pkwy		

California Numbered Exit Uniform System			 Interstate 15 FREEWAY INTERCHANGES  Both directions (normal text); or, SOUTH only (<i>green italics</i>)		 EXIT NUMBERS	Interstate 15 FREEWAY INTERCHANGES  Both directions (normal text); or, NORTH only (<i>blue italics</i>)			
County	County post mile	Statewide mile post							
City									
San Diego County		10.31	585.84		28		Centre City Parkway		
	Escondido	26.97	26.97	Via Rancho Parkway		27	Via Rancho Parkway		
	San Diego	26.03	26.03	West Bernardo Drive / Pomerado Road		26	West Bernardo Drive / Pomerado Road		
		23.69	23.69	Rancho Bernardo Road		24	24	Rancho Bernardo Road	
		22.94	22.94	Bernardo Center Drive		23	23	Bernardo Center Drive	
		21.91	21.91	Camino Del Norte		22	Camino Del Norte		
		20.57	20.57	Carmel Mountain Road		21	Carmel Mountain Road		
		19.47	19.47	Ted Williams Pkwy / SR-56 West		19	Ted Williams Pkwy / SR-56 West		
		San Diego	18.18	18.18	Poway Road / Rancho Penasquitos Blvd		18	Poway Road / Rancho Penasquitos Blvd	
			17.31	17.31	Scripps Poway Pkwy / Mercy Road		17	Mercy Road / Scripps Poway Pkwy	
			15.92	15.92	Mira Mesa Blvd		16	Mira Mesa Blvd	
			15.00	15.00	Carroll Canyon Road		15	Carroll Canyon Road	
	14.29		14.29	Pomerado Road / Miramar Road		14	Miramar Road / Pomerado Road		
	13.33		13.33	Miramar Way		13	13	Miramar Way	
	12.12		12.12	SR-163		12			
	10.58		10.58	SR-52 (<i>Clairemont Mesa Blvd</i>)		11	11	SR-52	
	10.00		10.00				10	<i>Clairemont Mesa Blvd</i>	
	9.24		9.24	Balboa Avenue		9	Balboa Avenue		
	8.37	8.37	Aero Drive		8	Aero Drive			
	6.82	6.82	Friars Road		7	7 B	Friars Road West		
7 A						Friars Road East			

California Numbered Exit Uniform System			Interstate 15 FREEWAY INTERCHANGES    SOUTH Both directions (normal text); or, SOUTH only (<i>green italics</i>)		 EXIT NUMBERS		Interstate 15 FREEWAY INTERCHANGES    NORTH Both directions (normal text); or, NORTH only (<i>blue italics</i>)	
County	County post mile	Statewide mile post						
City								
San Diego County	San Diego	6.13	6.13	I-8 West / Beaches / I-8 East / El Centro (Begin shared alignment SR-15)	6 B	6 B	I-8 (End shared alignment SR-15)	
		5.64	5.64	Adams Avenue	6 A		Adams Avenue	
		5.07	5.07	El Cajon Blvd	5 B		El Cajon Blvd	
		4.66	4.66	University Avenue	5 A		University Avenue	
		3.37	3.37	I-805	3		I-805	
		2.23	2.23			2 C	<i>SR-94 West</i>	
		2.23	2.23	SR-94 West	2B		SR-94 East / Home Ave	
		1.85	1.85	Market Street	2A		Market Street	
		0.60	0.60	<i>National Avenue / Ocean View Blvd</i>	1 D	1	<i>Oceanview Blvd</i> (Begin shared alignment SR-15)	
		0.59	0.59	<i>I-5 South / National City / Chula Vista (Left Exit)</i>	1 C			
		0.40	0.40	<i>I-5 North</i>	1 B			
		0.00	0.00	<i>Main Street</i> (End shared alignment SR-15)	1 A			
	San Diego County		0.00					San Diego County
<i>Last Updated 1/14/2007 by KS Warring</i>								