











































California Numbered Exit Uniform System			 <b>State Route 99</b> <b>FREEWAY INTERCHANGES</b>  <b>SOUTH</b> Both directions (normal text); or, <b>SOUTH only (green italics)</b> 		 <b>EXIT NUMBERS</b>		 <b>State Route 99</b> <b>FREEWAY INTERCHANGES</b>  <b>NORTH</b> Both directions (normal text); or, <b>NORTH only (blue italics)</b> 		
County	City	County post mile (Co PM)	Statewide mile post (SMP)	<b>Legend</b>					
				Proposed Exit Number	380	Shared Alignment (subordinate route noted)			
				Partial Installation (1-post sign, only)	360	360	Rest Area, Vista Point, or Weigh Station		
				Installed Exit Number	359	(On-freeway facility with SMP reference - not an exit)			
				<i>(no text in grey background - no facility; or, exit on opposite side/direction of freeway)</i>					
<b>Tehama</b>			428.76	 <b>Tehama County</b>					
<b>Tehama - Butte</b>			398.82	 <b>Butte / Tehama County Line</b>					
<b>Butte</b>	<b>Chico</b>	36.31	389.15	Eaton Road	389	Eaton Road			
		34.93	387.77	East Avenue	387 B	East Avenue			
		34.25	387.09	Cohasset Road	387 A	Cohasset Road			
		33.28	386.12	East First Avenue	386	386	East First Avenue		
		32.45	385.29	SR-32 / E. 8th Street / E. 9th Street	385	SR-32 / E. 8th Street / E. 9th Street			
		31.50	384.34	E. 20th Street	384	E. 20th Street			
		30.60	383.44	Skyway / Park Avenue	383	Skyway / Park Avenue			
		23.86	376.70	Butte College Durham / Pentz Road	376	Butte College Durham / Pentz Road			
<b>Butte - Sutter</b>			352.84	 <b>Sutter / Butte County Line</b>					
<b>Sutter</b>	<b>Yuba City</b>	33.95	344.40	Eager Road	344	Eager Road			
		31.31	341.76	Queens Avenue	342	Queens Avenue			
		8.07	318.52			319	SR-70 North / Marysville / Oroville		
		5.56	316.01	Howsley Road	316	Howsley Road			
<b>Sutter - Sacramento</b>			315.98	 <b>Sacramento / Sutter County Line</b>					
<b>Sacramento</b>	<b>Sacramento</b>	33.36	306.95	Elkhorn Blvd	307	Elkhorn Blvd			
		32.12	305.71	<i>I-5 North / Woodland / Redding</i>		306			
				<b>Shared Alignment with Interstate 5 South</b>				<b>Shared Alignment with Interstate 5 North</b>	
				<b>Shared Alignment with Business Loop 80 East</b>				<b>Shared Alignment with Business Loop 80 West</b>	
		24.40	297.99			298 B	Broadway		
		24.35	297.94			298 A	US-50 East / Business Loop 80 West / US-50 West		
		23.13	296.72	12th Avenue / Sutterville Road		297	12th Avenue / Sutterville Road		
21.94	295.53	Fruitridge Road		296	Fruitridge Road				









California Numbered Exit Uniform System			 <b>State Route 99</b> <b>FREEWAY INTERCHANGES</b>  <b>SOUTH</b> Both directions (normal text); or, <i>SOUTH only (green italics)</i> 		 <b>EXIT NUMBERS</b>		 <b>State Route 99</b> <b>FREEWAY INTERCHANGES</b>  <b>NORTH</b> Both directions (normal text); or, <i>NORTH only (blue italics)</i> 	
County	County post mile	Statewide mile post						
City								
Sacramento		21.57				295		<i>Martin Luther King Jr. Blvd</i>
		20.86	294.45	47th Avenue West	294 B			47th Avenue West
		20.86	294.45	47th Avenue East	294 A			47th Avenue East
		19.61	293.20	Florin Road West	293 B	293 B		Florin Road West
		19.61	293.20	Florin Road East	293 A	293 A		Florin Road East
	Sacramento	17.66	291.25	<i>Mack Road West</i>	291 B	291		<i>Stockton Boulevard / Mack Road</i>
		17.66	291.25	<i>Mack Road East / Bruceville Road</i>	291 A			
		15.9	289.49	Consumnes River Blvd / Calvine Road	289	289		Consumnes River Blvd / Calvine Road
	Elk Grove	14.87	288.46	Sheldon Road	288			Sheldon Road
		13.84	287.43	Bond Road / Laguna Blvd	287			Laguna Blvd / Bond Road
		12.76	286.35	Elk Grove Blvd	286	286		Elk Grove Blvd
		10.07	283.66	Grant Line Road	284			Grant Line Road
		8.96	282.55	<i>Eschinger Road</i>	283			
		7.36	280.95	Dillard Road	281			Dillard Road
		6.01	279.60	Arno Road	280			Arno Road
		4.39	277.98	<i>West Stockton Blvd</i>	278			<i>Mingo Road</i>
	3.53	277.12	SR-104 East / Jackson / Twin Cities Road	277			SR-104 East / Jackson / Twin Cities Road	
	2.70	276.29	Walnut Avenue	276			Walnut Avenue	
	Galt	1.88	275.47	<i>Pringle Avenue</i>	275 B			<i>Ayers Lane</i>
		1.57	275.16	<i>Elm Avenue / Simmerhorn Road</i>	275 A			<i>Simmerhorn Road</i>
0.79		274.38	Central Galt	274 B			Central Galt	
0.33		273.92	<i>Fairway Drive</i>	274 A			<i>Crystal Way</i>	
<b>Sacramento - San Joaquin</b>		273.71	 <b>San Joaquin / Sacramento County Line</b>					
San Joaquin	37.83	272.76	Liberty Road	273			Liberty Road	
	36.67	271.60	Collier Road	272			Collier Road	
	35.60	270.53	Jahant Road	271	271		Jahant Road	
	34.58	269.51	Peltier Road	270	270		Peltier Road	
	33.57	268.50	Acampo Road	269	269		Acampo Road	







California Numbered Exit Uniform System			<b>State Route 99</b> <b>FREEWAY INTERCHANGES</b>  <b>SOUTH</b> Both directions (normal text); or, <b>SOUTH only</b> ( <i>green italics</i> )		 <b>EXIT NUMBERS</b>		<b>State Route 99</b> <b>FREEWAY INTERCHANGES</b>  <b>NORTH</b> Both directions (normal text); or, <b>NORTH only</b> ( <i>blue italics</i> )	
County	County post mile	Statewide mile post						
City								
San Joaquin		32.57	267.50	Woodbridge Road	268	268	Woodbridge Road	
		31.72	266.65	Mokelumne River UC	267 B	267 B	Mokelumne River UC	
	Lodi		31.58	266.51	Turner Road	267 A		Turner Road
			30.97	265.90	SR-12 East / Victor	266		SR-12 East / Victor
			29.50	264.43	SR-12 West / Kettleman Lane	264 B		SR-12 West / Kettleman Lane
			29.00	263.93	South Lodi OC	264 A	264 A	South Lodi OC
			28.48	263.41	Harney Lane	263		Harney Lane
			27.5	262.43	Armstrong Road	262	262	Armstrong Road
			25.42	260.35	Eight Mile Road	260	260	Eight Mile Road
			24.03	258.96	Morada Lane	259	259	Morada Lane
			22.92	257.85	Hammer Lane	258		Hammer Lane
			21.91	256.84	Calaveras River OC	257 B	257 B	Calaveras River OC
			21.67	256.60	Wilson Way	257 A	257 A	Wilson Way
			20.88	255.81	Cherokee Road	256		Cherokee Road
			20.34	255.27	SR-88 / Waterloo Road	255		SR-88 / Waterloo Road
		19.29	254.22	SR-26 / Fremont Street	254 B		SR-26 / Fremont Street	
	Stockton		18.68	253.61	SR-4	254 A		SR-4
			18.02	252.95	Charter Way / Main Street	253	253	Charter Way / Main Street
			17.22	252.15	Farmington Road	252 B	252 B	Farmington Road
			16.70	251.63	Mariposa Road	252 A	252 A	Mariposa Road
Stockton		15.68	250.61	Clark Road	251	251	Clark Road	
		14.61	249.54	Arch Road	250		Arch Road	
		13.03	247.96	Frontage Road	248	248	Frontage Road	
		11.47	246.40	French Camp Road	246	246	French Camp Road	
		9.18	244.11	Lathrop Road	244 B		Lathrop Road	

California Numbered Exit Uniform System			 <b>State Route 99</b> <b>FREEWAY INTERCHANGES</b>  Both directions (normal text); or, <b>SOUTH only</b> ( <i>green italics</i> )		 <b>EXIT NUMBERS</b>	 <b>State Route 99</b> <b>FREEWAY INTERCHANGES</b>  Both directions (normal text); or, <b>NORTH only</b> ( <i>blue italics</i> )		
County	County post mile	Statewide mile post						
City								
San Joaquin	Manteca	8.83	243.76	Main Street	244 A		Main Street	
		6.65	241.58	SR-120 East / Sonora / Yosemite Avenue	242		SR-120 East / Sonora / Yosemite Avenue	
		5.82	240.75	SR-120 West / Manteca / San Francisco	241		SR-120 West / Manteca / San Francisco	
	Ripon	4.89	239.82	Austin Road	240		Austin Road	
		2.37	237.30	<i>Jack Tone Road</i>	237	237 B	<i>Jack Tone Road</i>	
		1.71	236.64			237 A	<i>Milgeo Avenue</i>	
		0.89	235.82	Main Street	236		Main Street	
<b>San Joaquin - Stanislaus</b>		234.93				<b>Stanislaus / San Joaquin County Line</b>		
Stanislaus County		24.27	234.45	Hammett Road	234		Hammett Road	
		22.56	232.74	SR-219 / Broadway / Kiernan Avenue	233		SR-219 / Broadway / Kiernan Avenue	
		21.74	231.92	Pelandale Avenue	232		Pelandale Avenue	
	Modesto	20.22	230.40	Beckwith / Standiford	230	230	Beckwith / Standiford	
		18.52	228.70	Carpenter Road / Briggsmore Avenue	229	229	Carpenter Road / Briggsmore Avenue	
		16.83	227.01	Kansas Avenue	227		Kansas Avenue	
		16.12	226.30	SR-132 / 5th Street / I Street	226 B		SR-132 / 5th Street / I Street	
		15.66	225.84	6th Street / G Street	226 A		6th Street / G Street	
		15.10	225.28	Tuolumne Blvd	225 B	225 B	Tuolumne Blvd	
		14.47	224.65	Crows Landing Road	225 A	225 A	Crows Landing Road	
	Ceres	13.26	223.44	Hatch Road	223	223	Hatch Road / 9th Street	
		11.91	222.09	Whitmore Avenue	222		Whitmore Avenue	
		11.30	221.48	<i>Pine Street / Ceres</i>	221	221	<i>Fourth Street / Ceres</i>	
		10.19	220.37	Mitchell Road	220		Mitchell Road	
		7.81	217.68	Keyes Road	218	218	Keyes Road	
	Turlock	6.75	216.62	Taylor Road	217	217	Taylor Road	
		5.64	215.51	<i>Denair / Monte Vista Avenue</i>	215		<i>Monte Vista Avenue</i>	
		4.54	214.41	Fulkerth Road	214	214	Fulkerth Road	
		3.45	213.32	West Main Street	213	213	West Main Street	
		1.63	211.50	SR-165 South / Lander Avenue	211	211	SR-165 South / Lander Avenue	
	0.30	210.17	<b>Rest Area</b>		210		<b>Rest Area</b>	






California Numbered Exit Uniform System			<b>State Route 99</b> <b>FREEWAY INTERCHANGES</b>  		 <b>EXIT NUMBERS</b>	<b>State Route 99</b> <b>FREEWAY INTERCHANGES</b>  		
County	County post mile	Statewide mile post	<b>SOUTH</b> Both directions (normal text); or, <b>SOUTH only</b> ( <i>green italics</i> )			<b>NORTH</b> Both directions (normal text); or, <b>NORTH only</b> ( <i>blue italics</i> )		
<b>Stanislaus - Merced</b>		209.87	-----					<b>Merced / Stanislaus County Line</b>
<b>Merced</b>		36.34	208.91	Golden State	209		Golden State	
		35.552	208.12	Bradbury Road	208		Bradbury Road	
		34.43	207.00	Shanks Road	207		Shanks Road	
		33.53	206.02	South Avenue	206		South Avenue	
		31.93	204.42	Collier Road	204		Collier Road	
	Livingston	30.38	202.87	Winton Parkway	203		Winton Parkway	
	Atwater	29.00	201.49	Hammatt Avenue	201		Hammatt Avenue	
		23.46	195.95	Atwater	196		Atwater	
	Merced	22.76	195.25	Applegate Road	195		Applegate Road	
		20.52	193.01	Buhach Road / Castle Airport	193	193	Buhach Road	
		18.51	191.00	Franklin Road	191	191	Franklin Road	
		16.97	189.46	16th Street	189		16th Street	
		15.78	188.27	SR-140 West / SR-59 North / V Street / R Street	188	188	SR-140 West / SR-59 North / R Street / V Street	
		14.69	187.18	Martin Luther King Jr Way / SR-59 South	187 B		Martin Luther King Jr Way / SR-59 South	
		14.41	186.90	G Street	187 A		G Street	
		13.86	186.35	SR-140 East	186 B		SR-140 East	
		13.09	185.58	Childs Avenue	186 A		Childs Avenue	
	3.40	175.89	Plainsburg Road	176		Plainsburg Road		

California Numbered Exit Uniform System			 <b>State Route 99</b> <b>FREEWAY INTERCHANGES</b>  <b>SOUTH</b> Both directions (normal text); or, <i>SOUTH only (green italics)</i> 		 <b>EXIT NUMBERS</b>		 <b>State Route 99</b> <b>FREEWAY INTERCHANGES</b>  <b>NORTH</b> Both directions (normal text); or, <i>NORTH only (blue italics)</i> 	
County	County post mile	Statewide mile post						
City								
<b>Merced - Madera</b>							<b>Madera / Merced County Line</b>	
Madera	28.17	171.30	<i>Road 15</i>		171		<i>Le Grand Avenue / Minturn Road</i>	
	26.58	169.71	SR-233 West / Avenue 26		170		SR-233 West / Avenue 26	
	24.43	167.56	Avenue 24 1/2		168		Avenue 24 1/2	
	23.77	166.90	Avenue 24		167		Avenue 24	
	22.73	165.86	<i>SR-152 West</i>		166		<i>SR-152 West (Left Exit)</i>	
	18.68	161.81	<i>Avenue 20 / Avenue 20 1/2</i>		162		162	
	16.33	159.46	<i>Avenue 18 1/2 / Road 23</i>		159		159	
	14.22	157.35	Avenue 17		157		157	
	12.75	155.88	<i>Madera / Gateway Drive / Avenue 16</i>		156		<i>Avenue 16</i>	
	12.13	155.26	Cleveland Avenue		155		Cleveland Avenue	
	11.18	154.31	<i>Central Madera</i>		154		<i>Fourth Street</i>	
	10.27	153.40	SR-145		153		153 B	
	9.74	152.87					153 A	
	9.36	152.49	<i>Almond Avenue</i>		152			
	7.46	150.59	<i>Avenue 12 / Road 29</i>		151		<i>Avenue 12</i>	
	3.56	146.69	<i>Avenue 9 / Road 31 1/2</i>		147		<i>Avenue 9</i>	
0.99	144.12	Avenue 7		144		Avenue 7		
<b>Madera - Fresno</b>							<b>Fresno / Madera County Line</b>	
Fresno	30.99	142.51	<i>Herndon Avenue</i>		143			
	30.60	142.12	<i>Grantland Avenue</i>		142		<i>Herndon Avenue / Grantland Avenue</i>	
	28.10	139.62	Shaw Avenue		140		Shaw Avenue	
	26.55	138.07	Ashlan Avenue		138		138 B	
	26.22	137.74					138 A	
	25.77	137.29	<i>Dakota Avenue</i>		137 B			
	25.00	136.52	<i>Shields Avenue</i>		137 A			
	24.72	136.24	<i>Princeton Avenue</i>		136 B			
	24.42	135.94	<i>Clinton Avenue</i>		136 A		136	
	23.30	134.82	Olive Avenue		135		135 B	
	23.30	134.82					135 A	
	22.74	134.26	Belmont Avenue		134		Belmont Avenue	
	21.68	133.20	SR-180		133 B		133	
	21.01	132.53	<i>Stanislaus Street</i>		133 A			
	20.74	132.26	<i>Fresno Street / Civic Center</i>		132 B		<i>Fresno Street</i>	
	20.19	131.71	Ventura Street		132 A		132 A	
	19.29	130.81	SR-41 South / Lemoore / Paso Robles		131		SR-41 North / Yosemite	
	18.54	130.06	Jensen Avenue		130		130	
17.26	128.78	<i>North Avenue / Cedar Avenue</i>		129				

California Numbered Exit Uniform System			 <b>State Route 99</b> <b>FREEWAY INTERCHANGES</b>  <b>SOUTH</b> Both directions (normal text); or, <i>SOUTH only (green italics)</i> 		 <b>EXIT NUMBERS</b>		 <b>State Route 99</b> <b>FREEWAY INTERCHANGES</b>  <b>NORTH</b> Both directions (normal text); or, <i>NORTH only (blue italics)</i> 		
County	County post mile	Statewide mile post							
City									
Fresno		16.93				128		Cedar Avenue	
		15.86	127.38	Central Avenue / Chestnut Avenue		127		Chestnut Avenue	
		14.51	126.03	American Avenue		126			
		12.40	123.92	Clovis Avenue		124		Clovis Avenue	
	Fowler		11.84	123.36	Adams Avenue		123 B	123	Merced Street
			11.10	122.62	Merced Street		123 A		
		9.16	120.68	Manning Avenue		121		Manning Avenue	
	Selma		6.43	117.95	SR-43 South / Highland Avenue		118		SR-43 South / Floral Avenue / Highland Avenue
			5.32	116.84	Second Street		117		Second Street
			3.74	115.26	Mountain View Avenue		115		Mountain View Avenue
	Kingsburg		2.06	113.58	Kamm Avenue / Bethel Avenue		114		Bethel Avenue / Kamm Avenue
		0.95	112.47	SR-201 East / Sierra Street		112		SR-201 East / Sierra Street	
<b>Fresno - Tulare</b>		111.52						<b>Tulare / Fresno County Line</b>	
Tulare		53.82	111.40	Road 12 / 18th Avenue		111		Road 12 / 18th Avenue	
		51.81	109.39	Avenue 384 / <b>Rest Area</b>		109		Avenue 384 / <b>Rest Area</b>	
		48.71	106.29	Merritt Drive		106	106 B	Merritt Drive	
		48.20	105.78				106 A	Traver	
		40.79	98.37	Betty Drive / Elder Street		98 B		Betty Drive / Elder Street	
		39.93	97.51	Avenue 304		98 A		Avenue 304	
		38.98	96.56	SR-198 / Visalia / Sequoia Park		97		SR-198 West	
		38.75	96.33			96		SR-198 East / Visalia Airport	
		36.41	93.99	Avenue 280		94		Avenue 280	
		33.94	91.52	Avenue 264		92		Avenue 264	
		33.22	90.80	Tulare / J Street		91			
		32.30	89.88			90		Oaks Street	
		31.78	89.36	M Street / Cartmill Avenue		89		Cartmill Avenue	
		30.58	88.16	Prosperity Avenue / Blackstone Street		88		Hillman Street / Prosperity Avenue	
	Tulare		29.57	87.15	SR-137 / Tulare Avenue		87		SR-137 / Tulare Avenue
			28.61	86.19	Bardsley Avenue		86		Bardsley Avenue
			27.6	85.18	Paige Road		85		Paige Road
			25.43	83.01	Avenue 200		83		Avenue 200
			23.49	81.07	Avenue 184		81		Avenue 184
			22.30	79.88	<b>Rest Area</b>		80		<b>Rest Area</b>
		19.46	77.04	Tipton / Avenue 152		77		Avenue 152	
		18.43	76.01	SR-190 / Porterville / Springville		76		190 East / Tipton / Porterville	
		15.37	72.95	Avenue 120		73		Avenue 120	
	13.33	70.91			71		Road 124		

California Numbered Exit Uniform System			 <b>State Route 99</b> <b>FREEWAY INTERCHANGES</b>  <b>SOUTH</b> Both directions (normal text); or, <b>SOUTH only</b> ( <i>green italics</i> )		 <b>EXIT NUMBERS</b>		 <b>State Route 99</b> <b>FREEWAY INTERCHANGES</b>  <b>NORTH</b> Both directions (normal text); or, <b>NORTH only</b> ( <i>blue italics</i> )	
County	County post mile	Statewide mile post						
City								
Tulare		12.90	70.48	<i>Pixley</i>	70 C			
		12.80	70.38	Court Street	70 B		Court Street	
		12.30	69.88	<i>Avenue 96 / Terra Bella</i>	70 A		<i>Avenue 96</i>	
		10.20	67.78	<i>Avenue 80 / Avenue 76</i>	68			
		9.23	66.81	<i>Avenue 72</i>	67		<i>Avenue 76</i>	
		7.24	64.82	<i>Alpaugh / Avenue 56</i>	65 B	65	<i>Avenue 56</i>	
		7.14	64.72	<i>Ducor</i>	65 A			
		6.15	63.73	Avenue 48	64		Avenue 48	
		3.06	60.64	Avenue 24	61		Avenue 24	
		2.02	59.60	<i>Avenue 16</i>	60			
<b>Tulare - Kern</b>		57.58	 <b>Kern / Tulare County Line</b>					
Kern	Delano	57.58	57.58	<i>Delano / County Line Road</i>	58		<i>County Line Road</i>	
		56.54	56.54	Cecil Avenue	57		Cecil Avenue	
		56.27	56.27	<i>Central Delano</i>	56 B	56	<i>SR-155</i>	
		55.30	55.30	<i>SR-155</i>	56 A			
		55.52	55.52			55	<i>First Avenue</i>	
	54.48	54.48	Woollomes Avenue	54		Woollomes Avenue		
	52.45	52.45	Pond Road	52		Pond Road		
	McFarland	50.41	50.41	<i>Elmo Highway</i>	50		<i>Perkins Avenue / Elmo Highway</i>	
		49.30	49.30	Sherwood Avenue	49		Sherwood Avenue	
		47.37	47.37	Whisler Road	47		Whisler Road	
		44.31	44.31	SR-46 West	44		SR-46 West	
		41.16	41.16	Kimberlina Road	41		Kimberlina Road	
		39.12	39.12	Merced Avenue	39		Merced Avenue	
		36.52	36.52	<i>Lerdo Highway / Shafter</i>	37		<i>Lerdo Highway</i>	
		29.88	29.88	7th Standard Road	31		7th Standard Road	
		30.53	30.53			30	SR-65	
		28.56	28.56	Norris Road / Oildale	29			
	27.87	27.87	Olive Drive	28		Olive Drive		
	27.05	27.05	<i>SR-204</i>	27		<i>Airport Drive</i>		
	Bakersfield	25.90	25.90	<i>SR-58 West / SR-178 East</i>	26	26 B	<i>Buck Owens Blvd</i>	
25.65		25.65	26 A			<i>SR-58 West / SR-178 East</i>		
24.60		24.60	California Avenue	25		California Avenue		
23.51		23.51	SR-58 East	24		SR-58 East		
22.60		22.60	Ming Avenue	23		Ming Avenue		
21.08		21.08	White Lane	21		White Lane		
19.54		19.54	Panama Lane	20		Panama Lane		
17.50	17.50	SR-119 West	18		SR-119 West			



California Numbered Exit Uniform System			 <b>State Route 99</b> <b>FREEWAY INTERCHANGES</b>  Both directions (normal text); or, <b>SOUTH only</b> ( <i>green italics</i> )	 <b>EXIT NUMBERS</b>	 <b>State Route 99</b> <b>FREEWAY INTERCHANGES</b>  Both directions (normal text); or, <b>NORTH only</b> ( <i>blue italics</i> )
County	County post mile	Statewide mile post			
City					
Kern	15.43	15.43	Houghton Road	15	Houghton Road
	13.41	13.41	SR-223 East / Bear Mountain Blvd / Arvin	13	SR-223 East / Bear Mountain Blvd / Arvin
	10.93	10.93		11	<i>Union Avenue / Business 99</i>
	9.37	9.37	Herring Road	9	Herring Road
	7.37	7.37	Sandrini Road	7	Sandrini Road
	5.34	5.34	David Road / Copus Road	5	David Road / Copus Road
	4.02	4.02	Mettler	4	
	2.73	2.73	SR-166 West	3	SR-166 West
Kern		0.00	Kern County		
					<i>Last Updated 11/7/2008 by KS Warring</i>