County of Lethbridge Hamlets - 2009

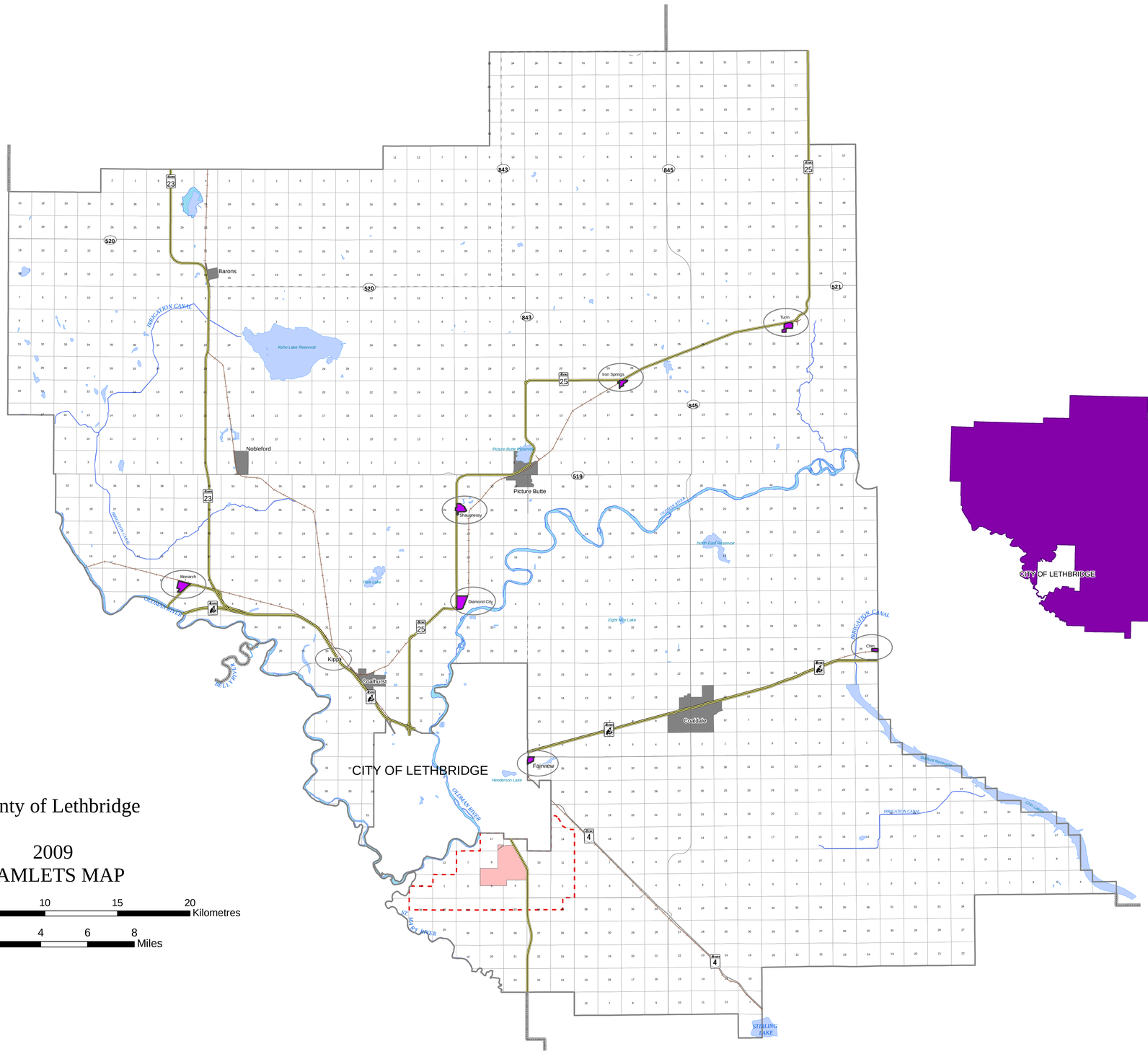

County of Lethbridge

2009
HAMLETS MAP

0 2.5 5 10 15 20 Kilometres

0 1 2 4 6 8 Miles

N W E S

© County of Lethbridge, 2009
Disclaimer: Although, the County of Lethbridge GIS Department strives to provide the best data possible, the GIS data is subject to constant change and, therefore, its accuracy cannot be guaranteed. In addition, we also use GIS data sets developed by outside parties.

All users of our GIS data are strongly cautioned to verify all information contained on our maps before making any decisions. The GIS data is made available to the public solely for informational purposes only, and are not suitable for site specific decision making. The GIS data depicted by these maps are approximate, and are not necessarily accurate to surveying or engineering standards.

In no event shall the County of Lethbridge become liable to users of the GIS data, or any other party, for any loss or damages, consequential or otherwise, including but not limited to time, money, or goodwill, arising from the use, operation or modification of the GIS data. In using the GIS data, users further agree to indemnify, defend, and hold harmless the County of Lethbridge for any and all liability of any nature arising out of or resulting from the lack of accuracy or correctness of the GIS data, or the use of the GIS data.

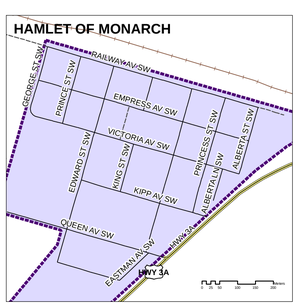

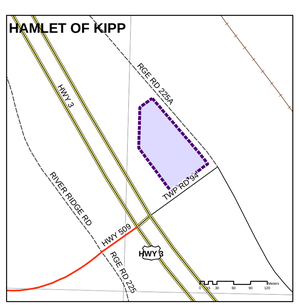

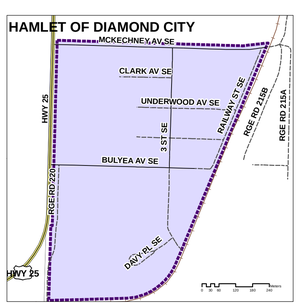

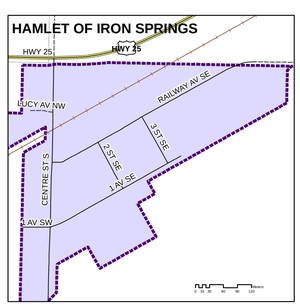

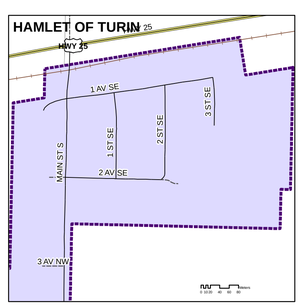

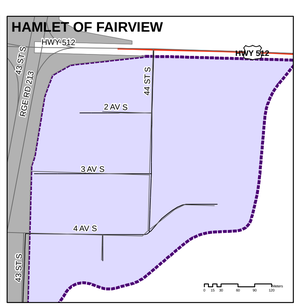

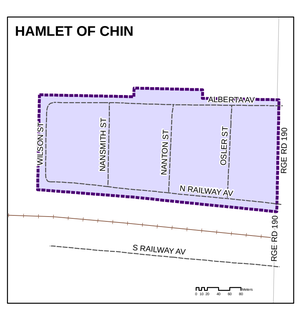

Legend

County Roads

- Gravel
- Paved
- Provincial Highway - Gravel
- Provincial Highway - Paved
- Provincial Primary Highway

- Hamlet Boundary
- Town and Village Boundaries
- Airport Boundary
- Airport Protection Area Boundary
- County Boundary
- Rivers and Lakes

The County of Lethbridge Mission is to:
Develop an infrastructure to a level that is compatible with its intended use
Acquire the revenues necessary to achieve the County vision
Enhance the quality of life for its residents
Provide for the protection of people and property and uphold County policies
Foster a workplace culture that provides respect, opportunities and safety for staff

County of Lethbridge
#100, 905 - 4th Avenue South
Lethbridge, Alberta
T1J 4E4
Telephone: (403)328-5525
Fax: (403)328-5602
email: mailbox@county.lethbridge.ab.ca

Revisions

Revision	Date	Author	Changes

Produced By: Becky Leppington
Date: March 17, 2009
Map Year: 2009
Revision # 0
Data Source: County of Lethbridge, ORRSC, AltaLIS
Projection: Universal Transverse Mercator Zone 12N,
Central Meridian: -111
Scale Factor: 0.9996
Datum: North American Datum 1983