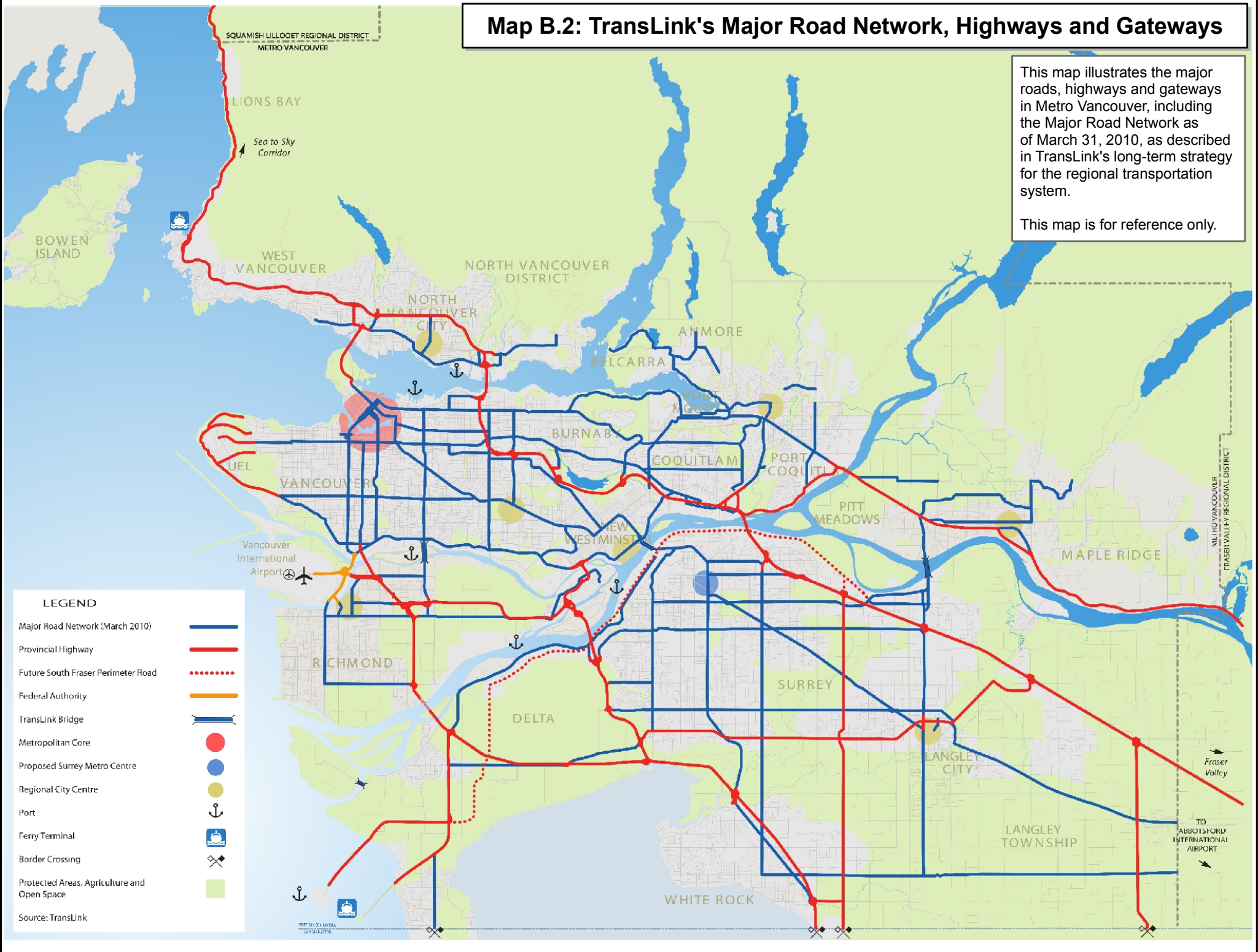














Map B.2: TransLink's Major Road Network, Highways and Gateways

This map illustrates the major roads, highways and gateways in Metro Vancouver, including the Major Road Network as of March 31, 2010, as described in TransLink's long-term strategy for the regional transportation system.

This map is for reference only.



LEGEND

- Major Road Network (March 2010) 
- Provincial Highway 
- Future South Fraser Perimeter Road 
- Federal Authority 
- TransLink Bridge 
- Metropolitan Core 
- Proposed Surrey Metro Centre 
- Regional City Centre 
- Port 
- Ferry Terminal 
- Border Crossing 
- Protected Areas, Agriculture and Open Space 

Source: TransLink