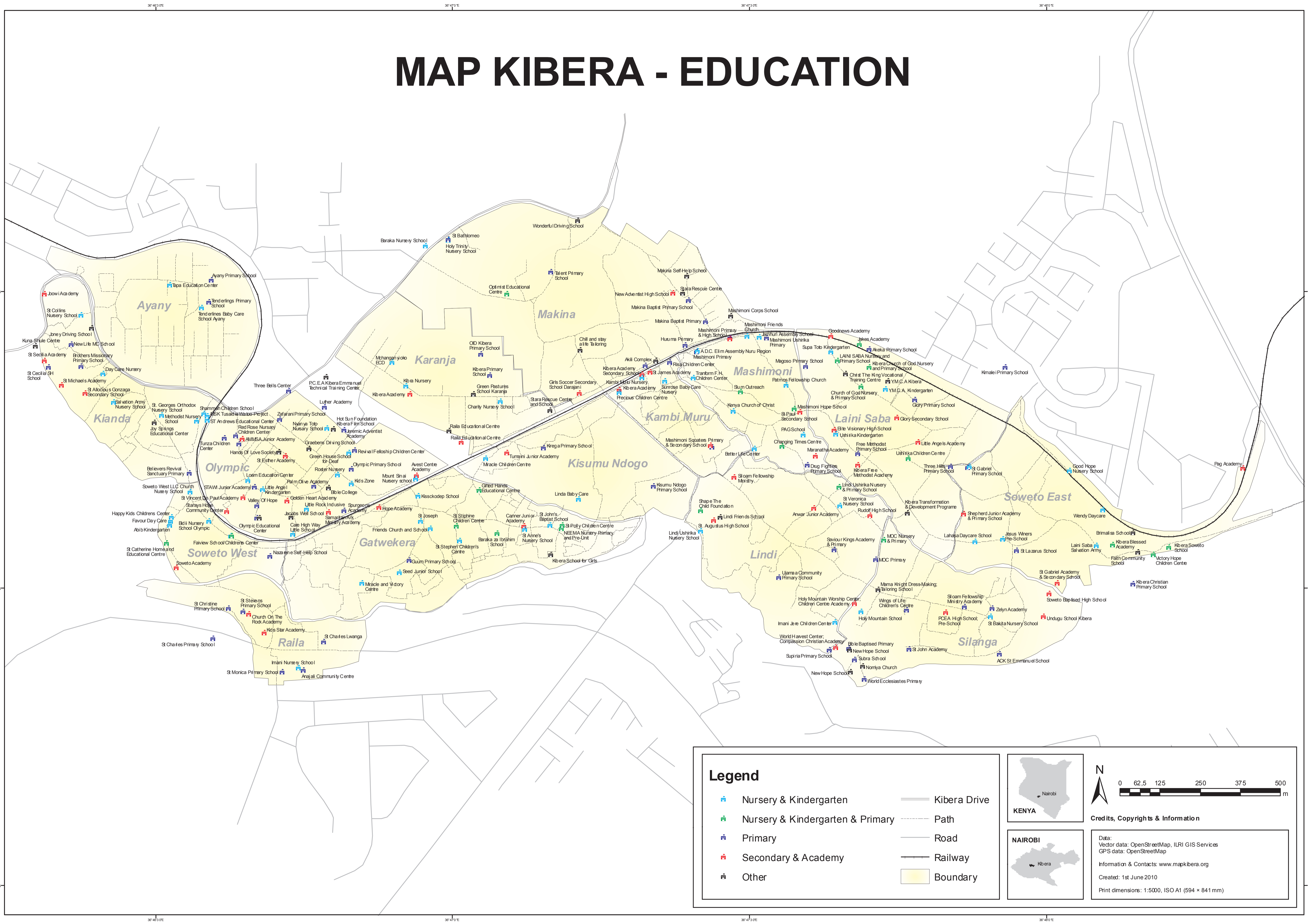
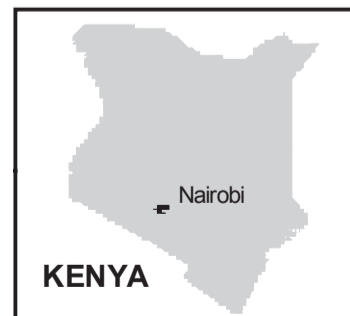


# MAP KIBERA - EDUCATION




### Legend


|  |                                  |  |              |
|--|----------------------------------|--|--------------|
|  | Nursery & Kindergarten           |  | Kibera Drive |
|  | Nursery & Kindergarten & Primary |  | Path         |
|  | Primary                          |  | Road         |
|  | Secondary & Academy              |  | Railway      |
|  | Other                            |  | Boundary     |




**KENYA**



**NAIROBI**



N



0 62.5 125 250 375 500 m

**Credits, Copyrights & Information**

Data: OpenStreetMap, ILRI GIS Services  
 GPS data: OpenStreetMap  
 Information & Contacts: [www.mapkibera.org](http://www.mapkibera.org)  
 Created: 1st June 2010  
 Print dimensions: 1:5000, ISO A1 (594 x 841 mm)