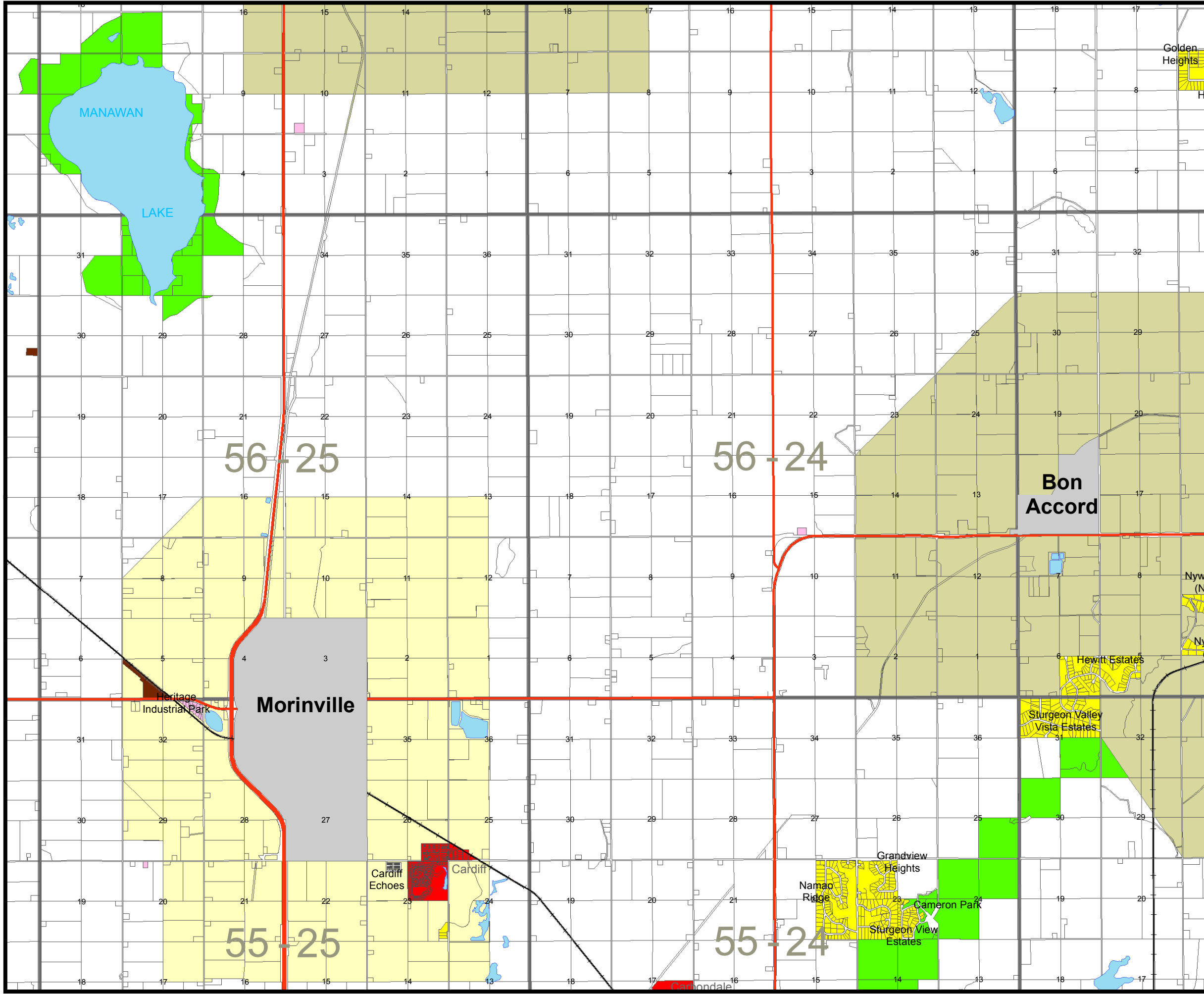
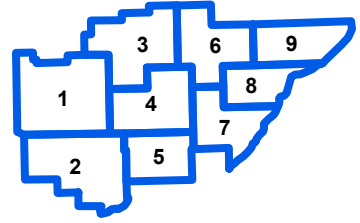
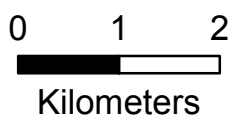


# Part 9.0 Land Use District Maps Map 4



- Legend**
- AG Agricultural
  - AG-H Agricultural - Heartland
  - A-CVA Agricultural - Calahoo/Villeneuve Area
  - A-NGE Agricultural - No Gravel Extraction
  - A-NC Agricultural - Nature Conservation
  - A-NC-H Agricultural - Nature Conservation - Heartland
  - CR - 1 Country Residential - One
  - CR - 2 Country Residential - Two
  - CR - E Country Residential - Estate
  - HR Hamlet Residential
  - GE Gravel Extraction
  - AP Airport
  - HC Hamlet Commercial
  - HWYC Highway Commercial
  - IH Industrial - Heavy
  - IR Industrial - Rural
  - BI Business Industrial
  - ISC - H Industrial Service Centre - Heartland
  - Garrison Edmonton Garrison
  - S-DC Specific - Development Control (See S-DC Part 8 of Land Use Bylaw)
  - IMF-A Intermunicipal Fringe - A
  - IMF-B Intermunicipal Fringe - B
  - UF Urban Fringe



Date: December 31, 2007  
 Map: Maps/Planning/LUB/Dec07  
 File: Map\_Doc/Planning/Planning\_Doc/LUB  
 Base Map: November 07

