

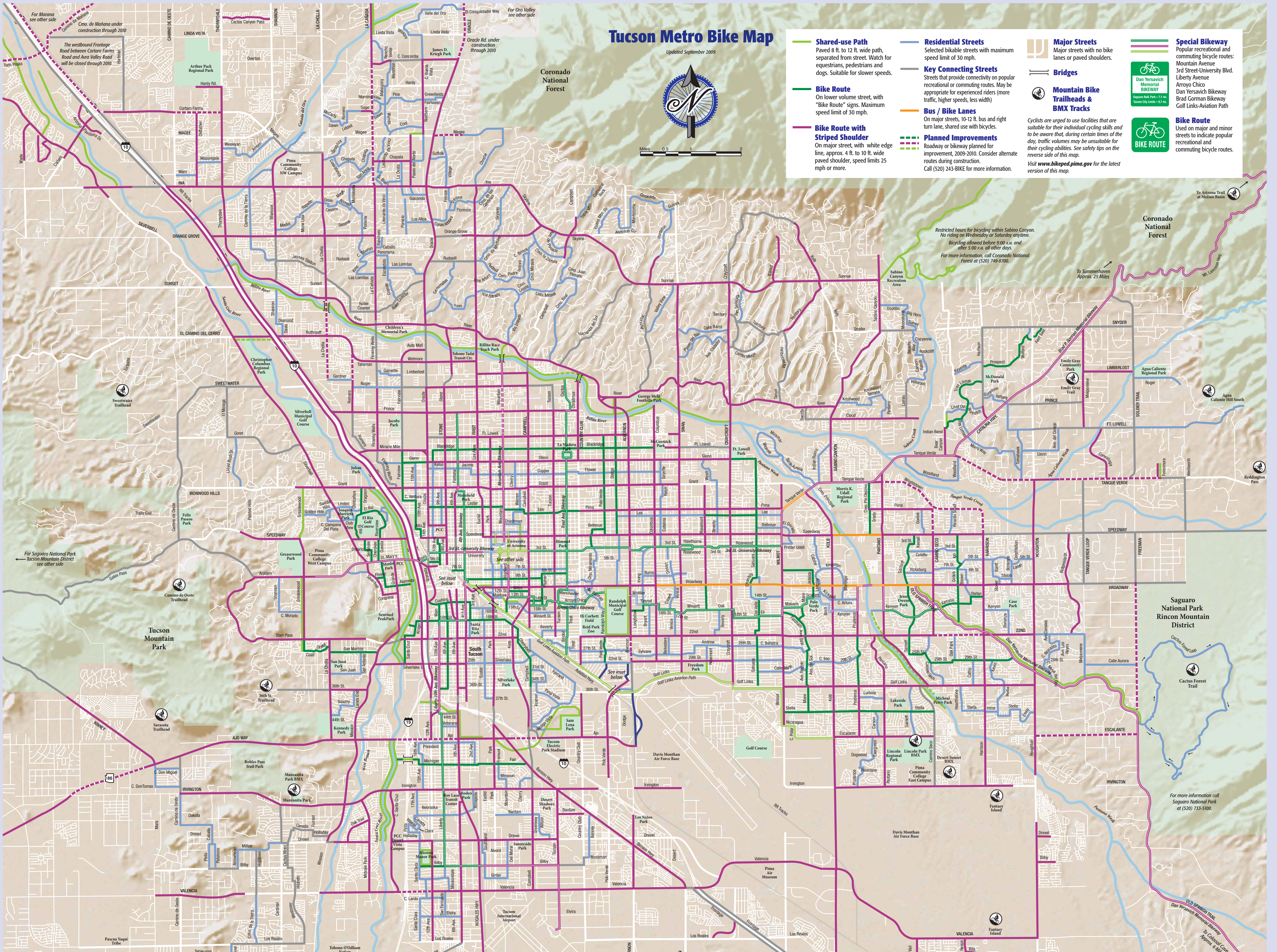
Tucson Metro Bike Map

Updated September 2009



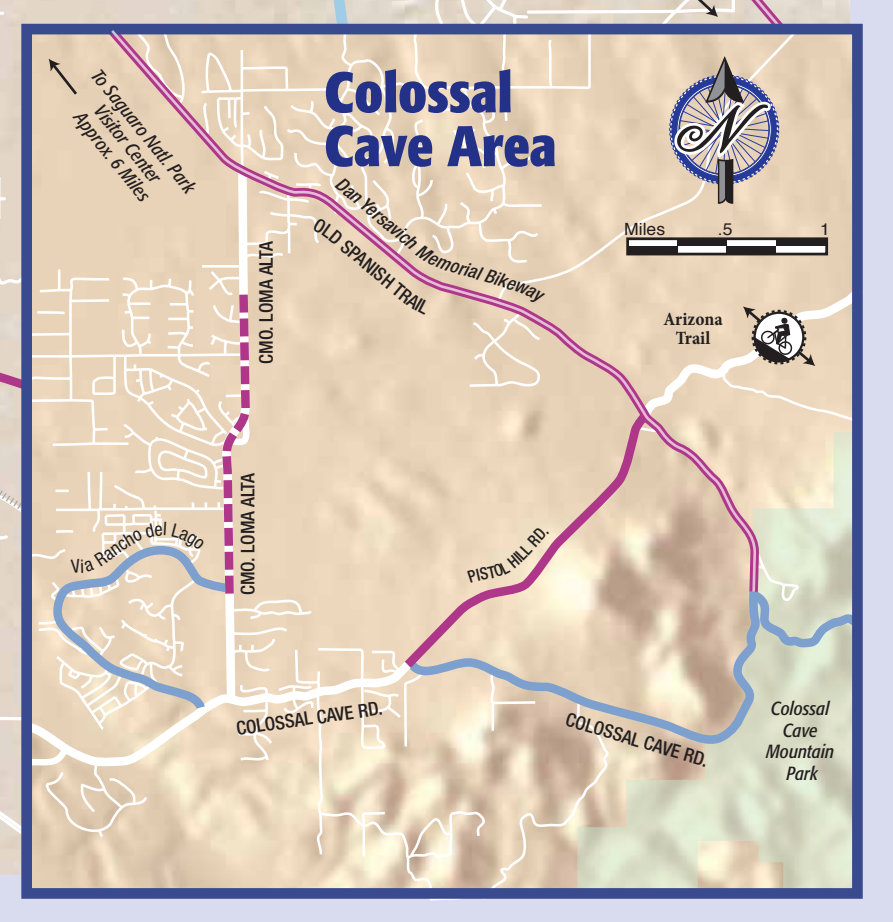
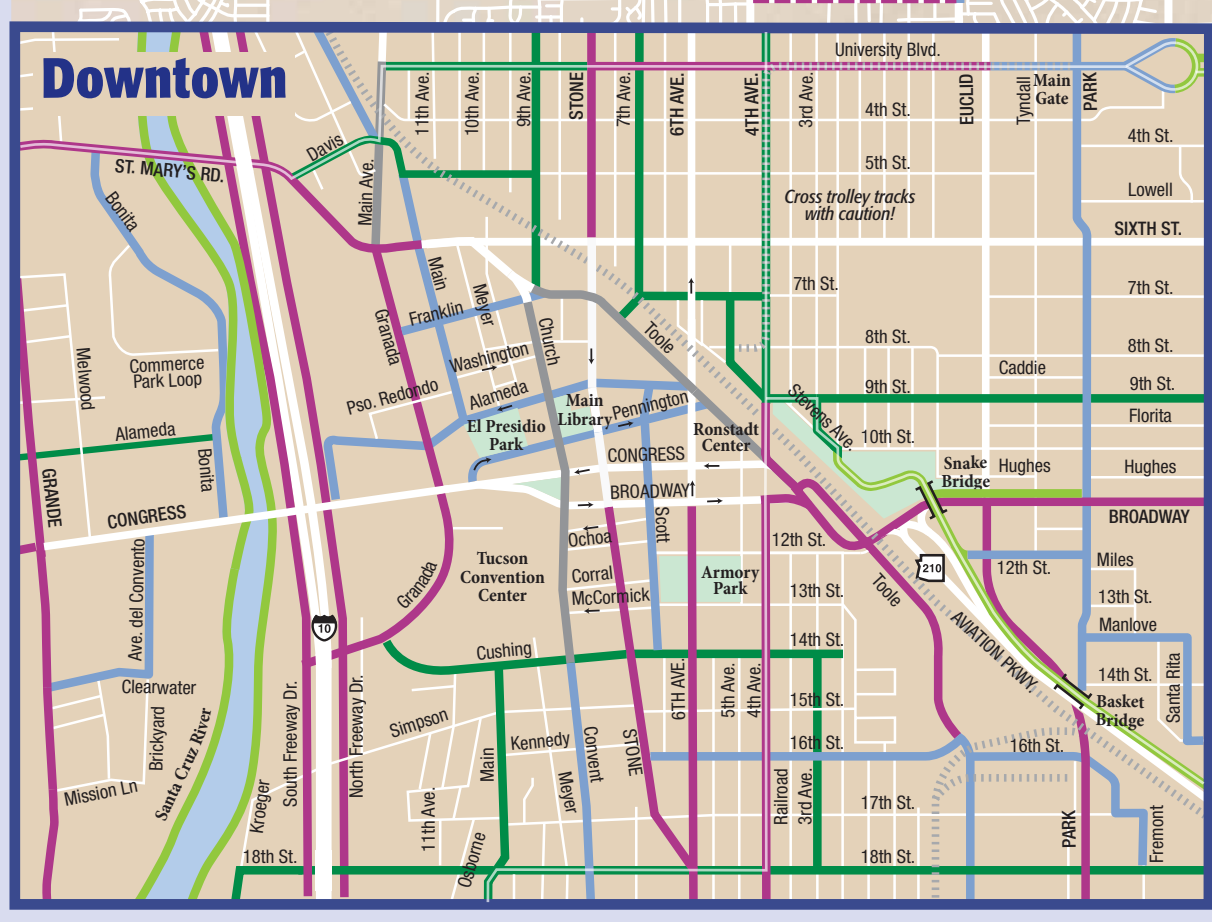
- Shared-use Path**
Paved 8 ft. to 12 ft. wide path, separated from street. Watch for equestrians, pedestrians and dogs. Suitable for slower speeds.
- Bike Route**
On major street, with "Bike Route" signs. Maximum speed limit of 30 mph.
- Bike Route with Striped Shoulder**
On major street, with white edge line, approx. 4 ft. to 10 ft. wide paved shoulder, speed limits 25 mph or more.
- Residential Streets**
Selected bikable streets with maximum speed limit of 30 mph.
- Key Connecting Streets**
Streets that provide connectivity on popular recreational or commuting routes. May be appropriate for experienced riders (more traffic, higher speeds, less width)
- Bus / Bike Lanes**
On major streets, 10-12 ft. bus and right turn lane, shared use with bicycles.
- Planned Improvements**
Roadway or bikeway planned for improvement, 2009-2010. Consider alternate routes during construction.
Call (520) 243-BIKE for more information.
- Major Streets**
Major streets with no bike lanes or paved shoulders.
- Bridges**
- Mountain Bike Trailheads & BMX Tracks**
- Special Bikeway**
Popular recreational and commuting bicycle routes:
Mountain Avenue
3rd Street-University Blvd.
Liberty Avenue
Arroyo Chico
Dan Versavich Bikeway
Brad Gorman Bikeway
Golf Links-Aviation Path
- Bike Route**
Used on major and minor streets to indicate popular recreational and commuting bicycle routes.

Cyclists are urged to use facilities that are suitable for their individual cycling skills and to be aware that, during certain times of the day, traffic volumes may be unsuitable for their cycling abilities. See safety tips on the reverse side of this map.
Visit www.bikepima.gov for the latest version of this map.



Restricted hours for bicycling within Sabino Canyon.
No riding on Wednesday or Saturday anytime.
Bicycling allowed before 9:00 a.m. and after 5:00 p.m. all other days.
For more information, call Coronado National Forest at (520) 749-8700.

For more information call Saguro National Park at (520) 735-5900.



Map graphics produced by
PIMA COUNTY DOT
Bicycle & Pedestrian Program

Special thanks to:
THE BRAD P. GORMAN Memorial Bikeway
240-BRAD
GABA
www.bikegaba.org

Two ways to get over the railroad tracks!

1. Avenson to 32nd, west to Palo Verde, south to the Golf Links-Aviation Bike Path. South on Avenson / Contractors Way.
2. Winnet south onto Palo Verde, south over the railroad tracks.

CAUTION - Contractors Way, Palo Verde & Avenson are for more experienced riders. Always choose streets appropriate to your riding abilities.



Check local conditions when planning any trip
All information on this map is subject to constant change and its accuracy cannot be guaranteed. Pima County makes no representation or warranties, expressed or implied, as to accuracy, completeness, timeliness, or rights to the use of such information.
For suggestions and corrections, please contact us at (520) 243-BIKE.