
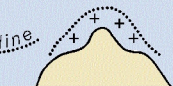
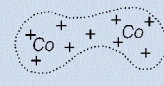










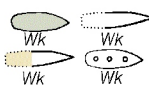







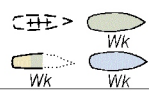



















K Rocks, Wrecks, Obstructions

General				
1		<i>Danger line, in general</i>		
2		<i>Swept by wire drag or diver</i>		

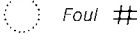
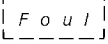

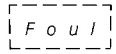
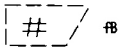



Rocks				
Plane of Reference for Heights → H		Plane of Reference for Depths → H		
10		<i>Rock (islet) which does not cover, height above height datum</i>		
11		<i>Rock which covers and uncovers, height above chart datum</i>		
12		<i>Rock awash at the level of chart datum</i>		
13		<i>Dangerous underwater rock of uncertain depth</i>		
14		<i>Dangerous underwater rock of known depth</i>		
14.1	12 Rk	27 R		
14.2				




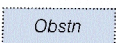

































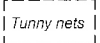

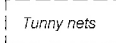





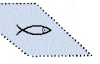








K Rocks, Wrecks, Obstructions

15	+ 35 Rk	35 Rk 35 R	Non-dangerous rock, depth known	21 R	35 R. 35 R + (35)
16			Coral reef which covers		
17			Breakers		

Wrecks					
Plane of Reference for Depths → H					
20			Wreck, hull always dry, on large-scale charts		
21			Wreck, covers and uncovers, on large-scale charts		
22			Submerged wreck, depth known, on large-scale charts		
23			Submerged wreck, depth unknown, on large-scale charts		
24			Wreck showing any portion of hull or superstructure at level of chart datum		
25			Wreck showing mast or masts above chart datum only		
26			Wreck, least depth known by sounding only		
27			Wreck, least depth known, swept by wire drag or diver		
28			Dangerous wreck, depth unknown		
29			Sunken wreck, not dangerous to surface navigation		
30			Wreck, least depth known, but considered to have a safe clearance to the depth shown		

K Rocks, Wrecks, Obstructions

31		<i>Foul ground, non-dangerous to navigation but to be avoided by vessels anchoring, trawling etc.</i>				
32	  	<i>Foul area, Foul with rocks or wreckage, dangerous to navigation.</i>				

Obstructions						
<i>Plane of Reference for Depths → H</i>				<i>Kelp, Sea-Weed → J</i>		
40			<i>Obstruction, depth unknown</i>			
41			<i>Obstruction, least depth known</i>			
42	 		<i>Obstruction, least depth known, swept by wire drag or diver</i>			
43.1	 	 	<i>Stumps of posts or piles, all or part of the time submerged</i>	 		
43.2	 		<i>Submerged pile, stake, snag, well, deadhead or stump (with exact position)</i>			
44.1			<i>Fishing stakes</i>			
44.2			<i>Fish trap, fish weirs, tunny nets</i>			
45		 	<i>Fish trap area, tunny nets area</i>			
46.1	 	 	<i>Fish haven (artificial fishing reef)</i>			
46.2	 	 	<i>Fish haven with minimum depth</i>			
47			<i>Shellfish cultivation (stakes visible)</i>			

K Rocks, Wrecks, Obstructions

Supplementary National Symbols					
a			<i>Rock awash (height unknown)</i>		
b			<i>Shoal sounding on isolated rock or rocks</i>		
c			<i>Sunken wreck covered 20 to 30 meters</i>		
d			<i>Submarine volcano</i>		
e			<i>Discolored water</i>		
f			<i>Sunken danger with depth cleared (swept) by wire drag</i>		<i>Obstr</i>
g	<i>Reef</i>		<i>Reef of unknown extent</i>		
h			<i>Coral reef, detached (uncovers at sounding datum)</i>		
i			<i>Submerged Crib</i>		
j			<i>Crib, Duck Blind (above water)</i>		
k			<i>Submerged Duck Blind</i>		
l			<i>Submerged Platform</i>		