

Office of Athletics  
216.421.2080

# **Benedictine High School**

## **Directions to Luke Easter Park**

### **Freshman & JV Football Home Field**

From the South/East/North:

Take I-271 to Chagrin Boulevard Exit  
Head West on Chagrin Boulevard to Richmond Road  
Turn Right (North) on Richmond  
Richmond Road to Shaker Boulevard  
Turn Left (West) on Shaker Boulevard  
Take Shaker Boulevard to Martin Luther King Jr. Drive  
Martin Luther King Jr. Dr. is the third traffic light after Shaker Square  
Turn Left (South) on Martin Luther King Jr. Dr. Luke Easter Park is approximately 1 mile on the left.  
Turn Left onto Dickens Dr.  
The Fields are on the right - use the Recreation Center\* Parking Lot and/or side street parking lots.

From the West:

Take 90 East to 490 East  
490 East to the end.  
Turn Left (North) on East 55<sup>th</sup> Street  
Turn Right (East) on Woodland Avenue  
After East 79<sup>th</sup> Street, take slight right onto Buckeye Road  
Take Buckeye Road to Martin Luther King Jr. Drive.  
Turn Right on Martin Luther King Jr. Dr. Luke Easter Park is approximately 3/4 mile on the left.  
Turn Left onto Dickens Dr.  
The Fields are on the right - use the Recreation Center\* Parking Lot and/or side street parking lots.

\*Zelma George Recreation Center

Directions to:     Berkshire High School  
                          14510 Main St.  
                          Burton, OH 44021  
                          (440) 834-4032

New Rt. 422/480 Extension off of 271 East to Rt. 44 Exit. At end of ramp,  
turn Left (North).

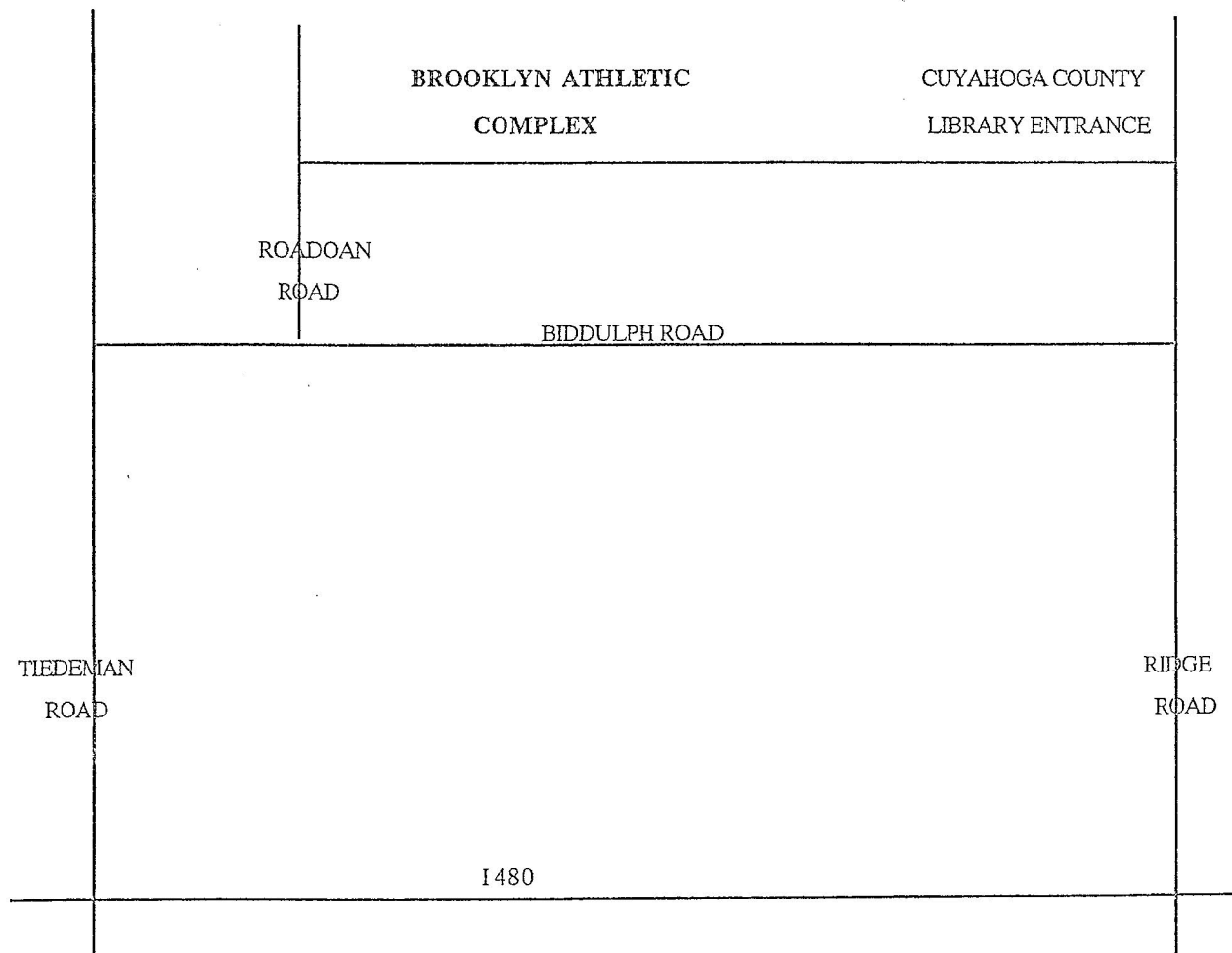
Go to Rt. 87 (Kinsman Rd.?) intersection/light. Turn Right (East).

Go up hill into Burton, go around traffic circle to Main St. (North).

High School drive is on the Left very shortly after turn onto Main St. AND  
BEFORE getting to the Geauga County Fairgrounds on the right.

# DIRECTIONS TO BROOKLYN ATHLETIC COMPLEX

BROOKLYN ATHLETIC COMPLEX  
4500 RIDGE ROAD  
BROOKLYN, OHIO



1) Follow I 480 to the Ridge Rd. exit. Take Ridge Rd. north past Biddulph (about 1/2 mile) to the first traffic light and turn left into the main entrance of the Athletic Complex.

Or

2) Follow Tiedeman north to Biddulph and go right. Take Biddulph east to Radoan and turn left. The Brooklyn Athletic Complex entrance will be on your right.

EITHER RIDGE OR TIEDEMAN MAY BE TAKEN TO BROOKLYN ATHLETIC COMPLEX

**DIRECTIONS TO  
COLLINWOOD ATHLETIC COMPLEX**

**1070 East 152<sup>nd</sup> Street**

*The Football field is located on the West side of East 152 Street.*

**FROM WEST OF CLEVELAND:**

- Travel North on Interstate 71 to the 90 East (shoreway)
- Travel east on I-90 to the East 152 Street exit. (Exit # 180B)
- Once you exit - TURN RIGHT onto East 152 Street.
- Travel south on East 152<sup>ND</sup> Street – Go past St. Clair Avenue. (Stay in the right lane)
- THE ATHLETIC FIELD IS ON YOUR RIGHT.  
*(2 Minutes from intersection of East 152 and St. Clair Avenue)*

**FROM DOWNTOWN CLEVELAND – CITY HALL:**

- Turn Left on to Lakeside Ave. (traveling east) to East 9<sup>TH</sup> Street.
- Turn Left on to East 9<sup>TH</sup> St. to Route 2 east entrance ramp. (shoreway)
- Travel east on Route 2 (90 East) to the East 152 Street exit.
- Once you exit - TURN RIGHT onto East 152 Street. (Exit # 180B)
- Travel south on East 152<sup>ND</sup> Street – Go past St. Clair Avenue. (Stay in the right lane)
- THE ATHLETIC FIELD IS ON YOUR RIGHT.  
*(2 Minutes from intersection of East 152 and St. Clair Avenue)*


**FROM SOUTH OF CLEVELAND:**

- Travel north on I-77 onto Interstate 71 north.
- Travel North on Interstate 71 to the 90 East toward Erie PA (shoreway)
- Travel east on I-90 to the East 152 Street exit. (Exit # 180B)
- Once you exit - TURN RIGHT onto East 152 Street.
- Travel south on East 152<sup>ND</sup> Street – Go past St. Clair Avenue. (Stay in the right lane)
- THE ATHLETIC FIELD IS ON YOUR RIGHT.  
*(2 Minutes from intersection of East 152 and St. Clair Avenue)*

**FROM EAST OF CLEVELAND:**

- Travel east on 90 west to the East 152 Street exit.
- Once you exit - TURN LEFT onto East 152 Street. (Exit # 180)
  - FOLLOW THE SIGNS TO EAST 152 STREET
- Travel south on East 152<sup>ND</sup> Street – Go past St. Clair Avenue. (Stay in the right lane)
- THE ATHLETIC FIELD IS ON YOUR RIGHT.  
*(2 Minutes from intersection of East 152 and St. Clair Avenue)*

***Referees are to park in the far south lot. You will past the stands!***



# Elyria Catholic High School

## ATHLETIC DEPARTMENT

725 Gulf Road • Elyria, Ohio 44035-3697  
Phone (440) 365-6390 • Fax (440) 365-7536

### SOUTH

- Rt. 71 North to Rt. 301 Exit
- Rt. 301 North to Rt. 10 East
- Rt. 10 East to Rt. 57 North
- Rt. 57 North 6 intersections to Gulf Rd. (approx. 4-5 miles)
- Left on Gulf to Poplar St.
- Left on Poplar to school parking

### OR:

- Rt. 58 North to Rt. 113
- Rt. 113 East to Rt. 57
- Rt. 57 to Gulf Rd. Intersection
- Right on Gulf to 1st light
- Left on Poplar to school parking

### EAST

- Rt. 480 West to Rt. 10 West (Norwalk)
- Rt. 10 West to 2nd Exit - Rt. 57
- Rt. 57 North to the 6th Intersection Gulf Rd. - approx. 5 miles
- Left on Gulf Rd. to Poplar Street
- Left on Poplar St. to school parking

### NORTHEAST

- Rt. 90/2 West to Exit #148, Rt. 254-Sheffield
- Right on Rt. 254 to 1st traffic light (Gulf Rd.)
- Left on Gulf Rd. to 2nd traffic light (Poplar St.) approximately 3 miles
- Left on Poplar to school parking

### WEST OR EAST VIA TURNPIKE

- Turnpike to Exit 8, Elyria Rt. 57 Exit
- Rt. 57 South to the 2nd traffic light
- Left at light (still Rt. 57) to 3rd light (Gulf Road)
- Right on Gulf Rd. to 1st light (Poplar)
- Left on Poplar St. to school parking

## GARFIELD METROPARKS

**Broadway Southeast to Metroparks entrance at Garfield Blvd.**

## GILMOUR ACADEMY

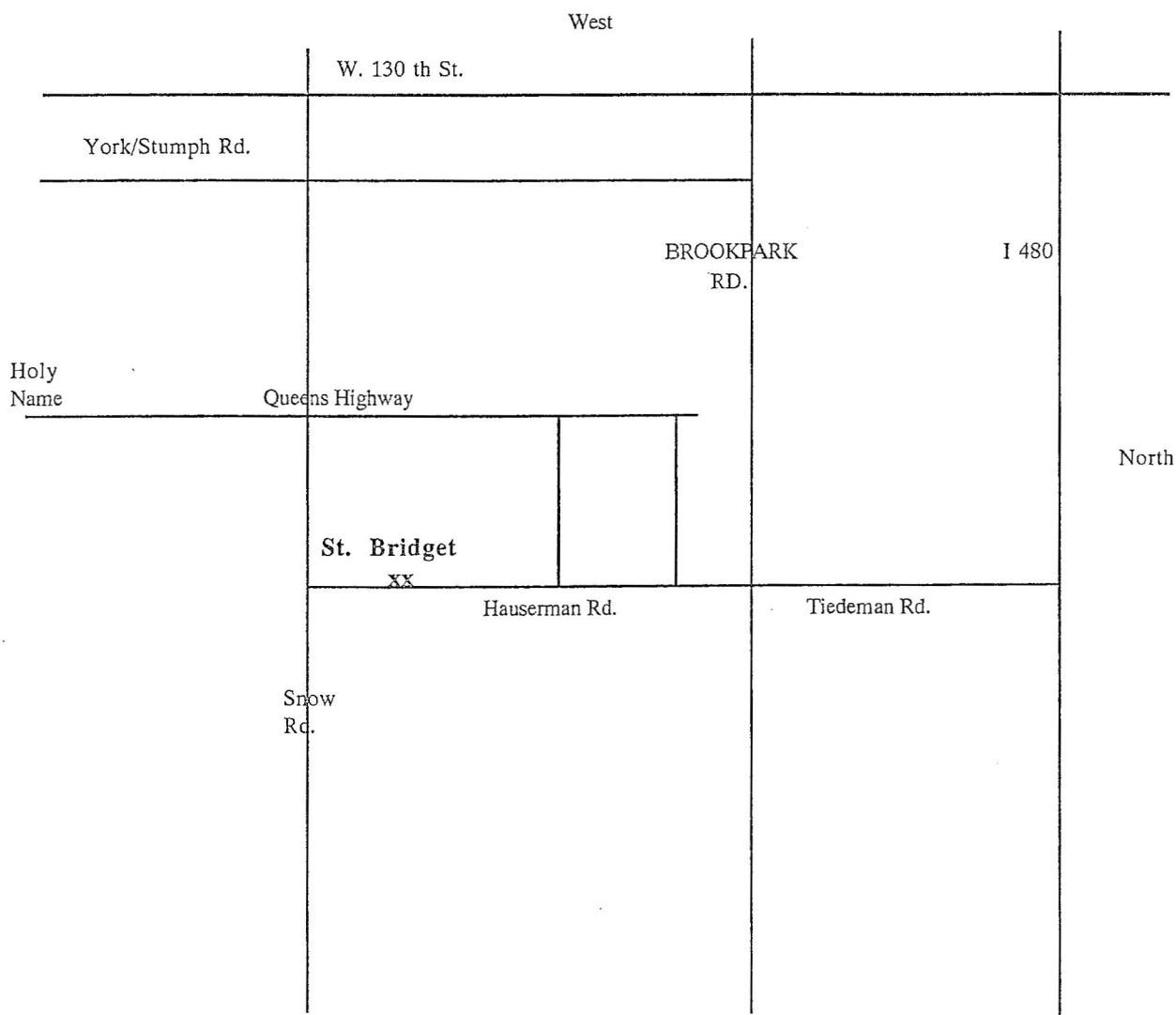
I-480 EAST TO 271 NORTH. EXIT 271 AT BRAINARD ROAD/CEDAR ROAD EXIT. FOLLOW BRAINARD ROAD SIGNS (PROCEED TO TRAFFIC LIGHT AT END OF EXIT) TURN RIGHT ONTO BRAINARD AND GET INTO THE LEFT LANE BECAUSE YOU WILL TURN LEFT ONTO CEDAR ROAD (EAST) AT THE TRAFFIC LIGHT. FOLLOW CEDAR PAST LANDER ROAD AND GATES MILLS BLVD. TO S.O.M. CENTER ROAD (ROUTE 91). TURN LEFT ONTO S.O.M. ENTRANCE TO GILMOUR ACADEMY WILL BE ON YOUR RIGHT.

Please forward to the JV or Freshmen Football Coach

## HOLY NAME HIGH SCHOOL

### DIRECTIONS TO ST. BRIDGET FIELD. SITE FOR FRESHMEN/JV FOOTBALL, SOCCER.

1. Exit I 480 from the east or west at the Tiedeman Rd. (Parma).
2. Go south on Tiedeman Rd past Brookpark Rd..
3. When you cross over Brookpark, Tiedeman will turn into Hauserman Rd..
4. St. Bridget field is less than 1 mile from Brookpark on the right.
5. St. Bridget -- 5620 Hauserman Rd..



Please Note: Visiting teams are instructed to bring their own water to St. Bridget Field. There is no access to the school building.

Portable Restroom facilities are available.

# Holy Name High School

## Directions to Holy Name:

1. From I 480 (east or west) exit at the Tiedeman Rd. (Parma).
2. Go south on Tiedeman Rd past Brookpark Rd..
3. Follow Tiedeman past Brookpark, (Tiedeman will turn into Hauserman Rd.) to Snow Rd..
4. Turn right on Snow Rd. and follow to Queens Highway. (1st traffic light)
5. Turn left on Queens Highway and the school is at the end of the street. (Gym is on your left.)  
Side entrance of the building.

## MADISON HIGH SCHOOL

3100 Burns Rd.

Madison, Ohio 44057

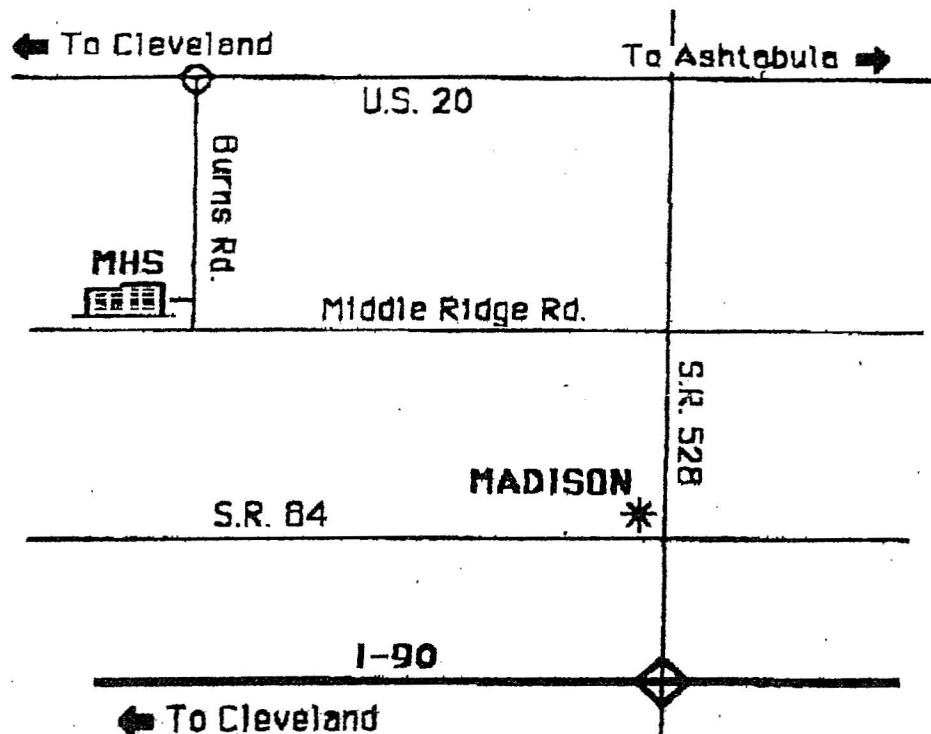
Phone: 440-428-2166

County: Lake

Nearby City: Ashtabula

Grades: 9 - 12

**Madison, O**



208

Rt 90 to Madison 528 exit - turn left - north onto Rt 528. Follow 528 into village of Madison to stop light. Turn right at stop light (still on 528). Next light turn left (still 528). Follow this section for approx. 2-3 miles till you come to the next stop light. At this light you turn left onto Middle Ridge Rd.

Madison HS is down about 1/2 mile on the right side. Corner of Middle Ridge Rd and Burns Rd.















**Free Credit Scores! See Your 3 Credit Reports & Scores!**

Excellent	750-840
Good	660-749
Fair	620-659
Poor	450-619
I Don't Know	???

**Find out yours INSTANTLY!**

Total Time: 47 minutes Total Distance: 40.16 miles

**A: Cleveland Central Catholic HS: 6550 Baxter Ave, Cleveland, OH 44105, (216) 441-4700**

-  1: Start out going WEST on BAXTER AVE toward E 65TH ST. 0.0 mi
-  2: Turn LEFT onto E 65TH ST. 0.2 mi
-  3: Turn RIGHT onto FLEET AVE. 0.3 mi
-  4: Turn LEFT onto E 55TH ST. 0.5 mi
-  5: Turn RIGHT onto HARVARD AVE. 0.3 mi
-  6: Merge onto I-77 S via the ramp on the LEFT toward AKRON. 33.6 mi
-  7: Take I-76 E toward YOUNGSTOWN. 3.9 mi
-  8: Take the GILCHRIST RD exit, EXIT 27, toward OH-91/CANTON RD. 0.2 mi
-  9: Turn SHARP LEFT onto GILCHRIST RD. 0.4 mi
-  10: Turn RIGHT onto N CANTON RD/OH-91. Continue to follow OH-91. 0.5 mi
-  11: Turn LEFT onto NEWTON ST. 0.3 mi
-  12: End at 2077 Newton St Akron, OH 44305-3012

**B: 2077 Newton St, Akron, OH 44305-3012**

Total Time: 47 minutes Total Distance: 40.16 miles




## MATHEWS (VIENNA) FOOTBALL FIELD

**I-480 EAST TO RT. 422 EAST. EXIT OFF RT. 422 E. ONTO RT. 82 EAST (ALSO CALLED RT. 5 EAST).**

**TAKE RT. 82 EAST (ALSO CALLED RT. 5 EAST), (ABOUT 12 MILES) TO RT. 193 (ALSO CALLED YOUNGSTOWN-KINGSVILLE RD.). (NOTE: 82 EAST AND 11 NORTH IS THE SAME).**

**TURN RIGHT ONTO RT. 193 SOUTH. GO ABOUT 1/3 OF A MILE ON RT. 193 SOUTH – YOU WILL SE A SIGN “BAKER ELEMENTARY SCHOOL”” ALSO A SIGN “BOOSTER FIELD”. TURN RIGHT ONTO SHERIDAN DR. THE FIELD IS AT THE END OF SHERIDAN DR. (DEAD END).**



13000 Auburn Road, Chardon, Ohio 44024 • (440) 286-6226 • (888) 214-8108

*Notre Dame - Cathedral Latin School*

*Directions to Athletic Facilities*

I  
n  
t  
e  
r  
s  
c  
h  
o  
l  
a  
s  
t  
i  
c  
  
S  
p  
o  
r  
t  
s

**Directions to NDCL School: (Boys & Girls Basketball/Wrestling)**

**From the East:**

- Mayfield Rd. west to just past Alpine Ski area
- Butternut Rd. will be on the left at the bottom of the hill
- Turn left on Butternut
- Left at the first street which is Wye and
- Left into the School

**From the West:**

- 480 East to 271 North to Rte. 322 (Mayfield Rd.) East. NDCL is 10 miles east of 271
- You will pass Hillcrest Hospital, Gates Mills, and Chesterland
- Once in Chesterland, cross Rte. 306 (You are four miles from NDCL)
- Continue on Mayfield. At the bottom of a large hill is Butternut Rd.
- Turn right on Butternut Rd.
- Turn left at the first street (Wye Rd.)
- Turn left into the school.



**Sorry!** When printing directly from the browser your map may be incorrectly cropped. To print the entire map, try clicking the **"Printer-Friendly"** link at the top of your results page.



**Cleveland Central Catholic HS:**  
216-441-4700  
6550 Baxter Ave, Cleveland, OH  
44105, US



**Open Door Christian Schools:**  
440-322-6386  
8287 W Ridge Rd, Elyria, OH 44035,  
US

**Total Est. Time:**  
38 minutes

**Total Est. Distance:**  
33.60 miles

**Maneuvers**

**Distance**



**1:** Start out going WEST on BAXTER AVE toward E 65TH ST.

<0.1 miles



**2:** Turn LEFT onto E 65TH ST.

0.2 miles



**3:** Turn RIGHT onto FLEET AVE.

0.6 miles



**4:** Merge onto I-77 N / OH-21 N toward DOWNTOWN.

1.3 miles



**5:** Merge onto I-490 W via EXIT 161B toward TOLEDO.

2.3 miles



**6:** I-490 W becomes I-90 W.

24.4 miles



**7:** Merge onto OH-57 S.

1.7 miles



**8:** Turn SLIGHT RIGHT onto OH-113 W / JOHN F KENNEDY MEM PKWY.  
Continue to follow OH-113 W.

2.6 miles



**9:** Turn LEFT onto W RIDGE RD.

0.1 miles



**10:** End at **Open Door Christian Schools:**  
8287 W Ridge Rd, Elyria, OH 44035, US

**Total Est. Time:** 38 minutes      **Total Est. Distance:** 33.60 miles

## ST. PETER CHANEL

ST. PETER CHANEL H.S.  
480 NORTHFIELD RD.  
BEDFORD, OH 44146

I-480 EAST TO NORTHFIELD. TURN RIGHT ONTO NORTHFIELD.  
CHANEL IS ON THE RIGHT HAND SIDE OF NORTHFIELD – (YOU  
WILL PASS LIBBY RD AND PASS ROCKSIDE RD).

I-422 WEST TO I-271 SOUTH. EXIT AT ROCKSIDE RD., TURN RIGHT  
ONTO ROCKSIDE AND PROCEED TO NORTHFIELD, MAKE A LEFT  
ONTO NORTHFIELD. FOLLOW THE ABOVE DIRECTIONS.

### OR

I-422 WEST TO I-480 WEST. EXIT AT MILES (1<sup>ST</sup> EXIT), GO WEST ON  
MILES TO NORTHFIELD (1<sup>ST</sup> LIGHT), TURN LEFT ONTO  
NORTHFIELD. FOLLOW THE ABOVE DIRECTIONS.

## TRINITY HIGH SCHOOL –

### DIRECTIONS TO ST. FRANCIS FIELD

FROM THE WEST: Exit I-480 East at the Granger Road (Rt. 17) exit. Turn left onto Granger Rd. Go under the bridge and the first street on the right is East 126th Street. Turn right on East 126. Trinity High School and practice field will be on your left. Take East 126th two stop signs to Southern Ave. Turn right onto Southern and St. Francis Field is at the end of the street.

FROM THE EAST: Take I-480 west to the Lee Road exit. At the stop light go straight this becomes Mc Cracken Road. Continue on McCracken through the traffic light at Broadway and over the railroad tracks and up the hill. At the flashing caution lights turn right (Claremont Blvd.) and the right again at the first stop sign (Sothern Avenue). St. Francis Fields is at the end of Southern Ave.

**TRINITY HIGH SCHOOL  
12425 GRANGER RD  
GARFIELD HTS., 44125  
216-581-1644**

**I-77 SO. TO I-480 EAST. EXIT AT GRANGER RD. AT END OF EXIT BEAR LEFT ONTO GRANGER RD. SCHOOL WILL BE ON RIGHT HAND SIDE.**

**OR**

**EAST ON BROADWAY TO HENRY ST. MAKE A RIGHT ON HENRY ST. TO MC CRACKEN. LEFT ON MC CRACKEN TO FIRST STREET PAST HOSPITAL, EAST 126 ST. RIGHT ON E. 126 STREET. ENTRANCE TO SCHOOL IS 500' ON RIGHT HAND SIDE.**

**VILLA ANGELA-ST. JOSEPH  
18491 LAKE SHORE BLVD.  
CLEVELAND, OH 44119  
216-481-8414**

**I-77 NO. TO I-90 EAST. EXIT AT E. 185<sup>TH</sup> ST. GO NORTH ON E. 185<sup>TH</sup> ST. SCHOOL IS ON CORNER OF LAKE SHORE BLVD. ENTRANCE TO PARKING LOT IS ON E. 185<sup>TH</sup> ST. (AFTER YOUR CROSS INTERSECTION) ON LEFT HAND SIDE.**

**V.A.S.J. ~ Freshmen Football is played at VASJ H.S.**

**I-77 North to I-90 East. Exit at E. 185<sup>th</sup> St. Make a left (North) off the ramp onto E. 185<sup>th</sup> to Lakeshore Blvd. Proceed through the intersection of Lakeshore and E. 185<sup>th</sup> and turn left into first driveway.**