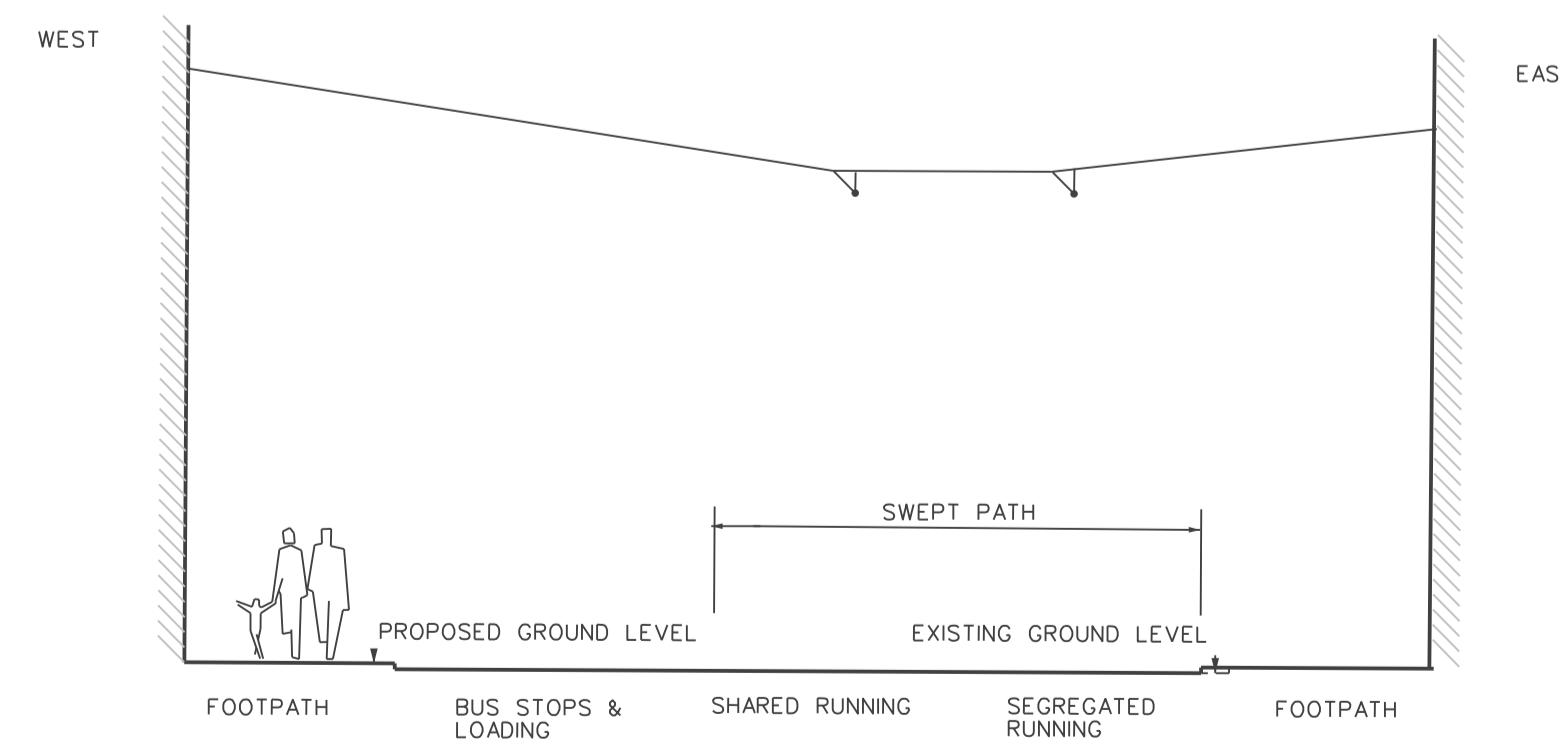
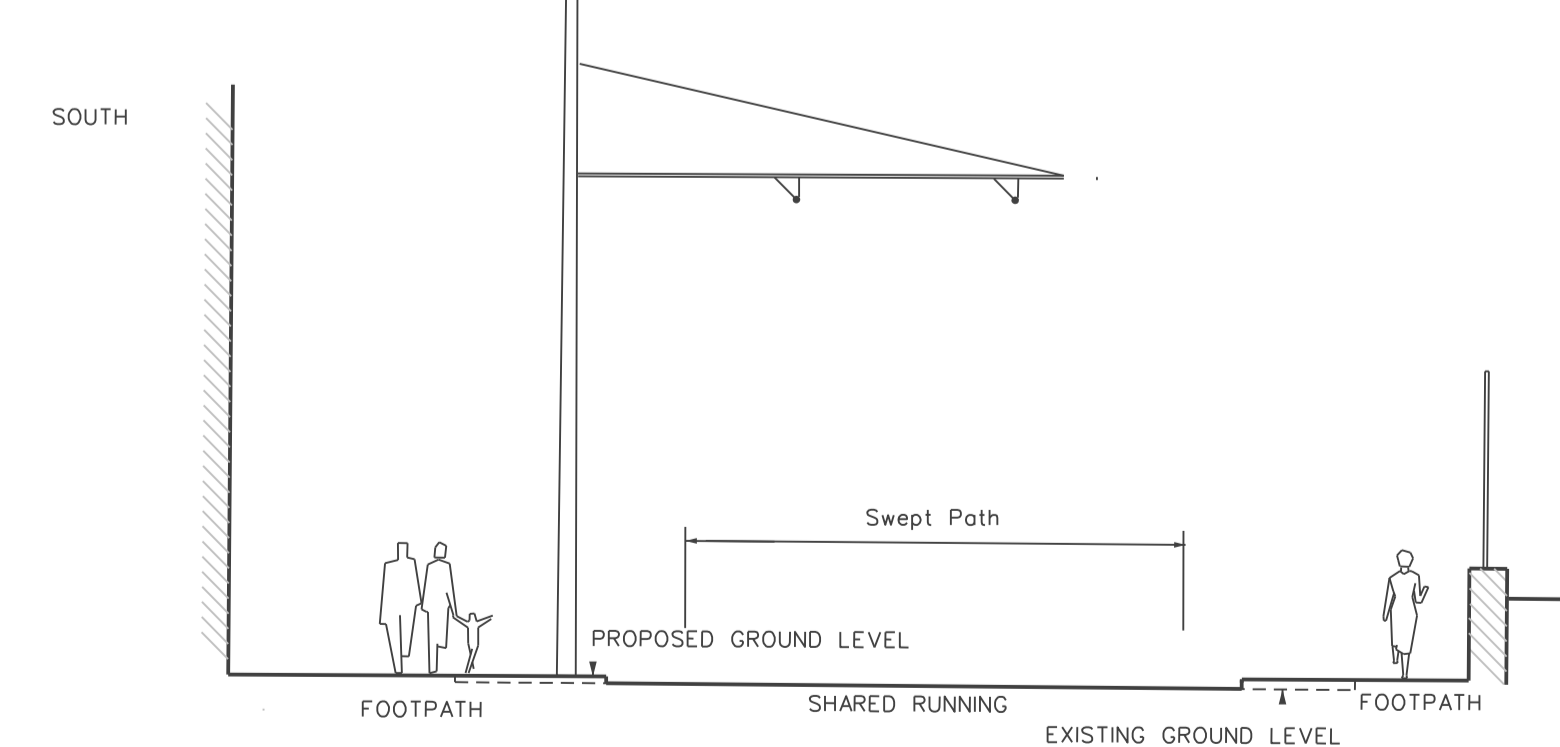




PLAN  
SCALE 1:500



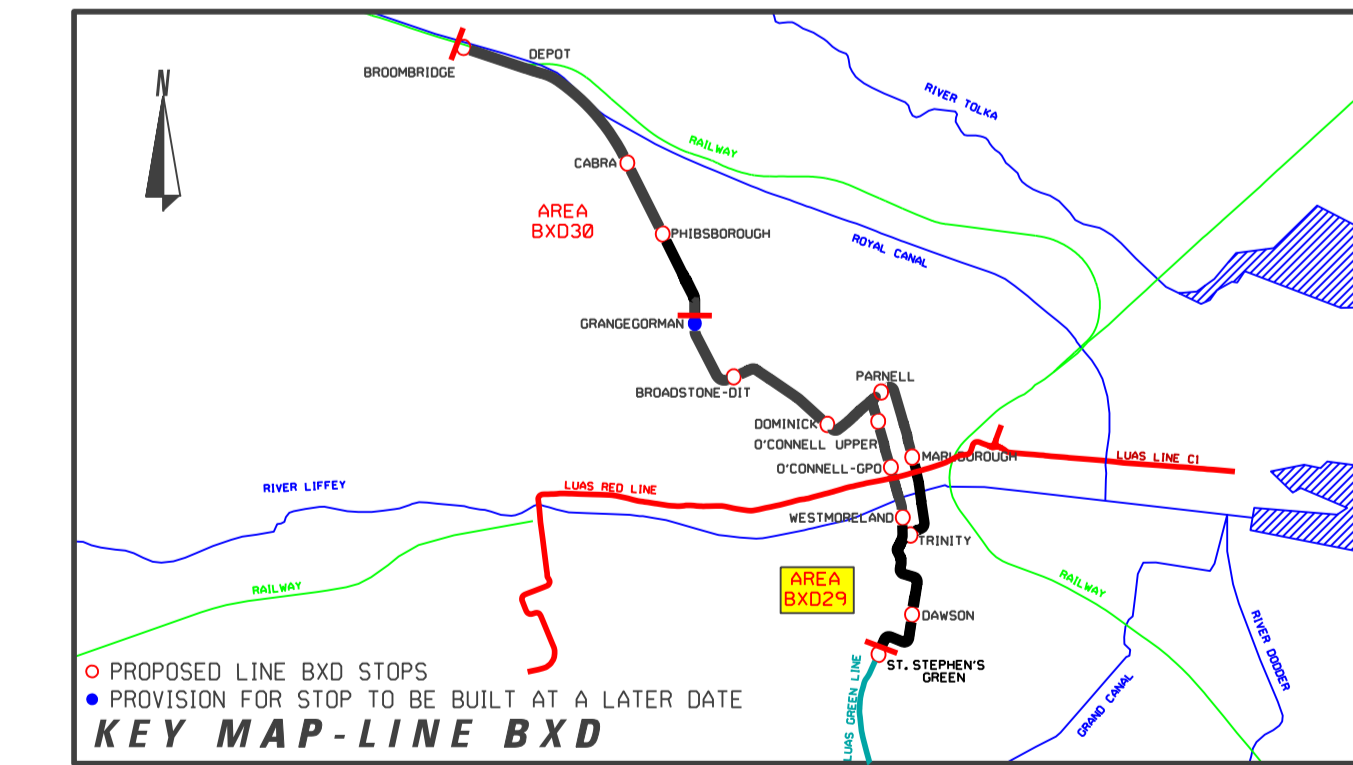
CROSS SECTION 29-01  
SCALE 1:100



CROSS SECTION 29-02  
SCALE 1:100

**DRAWING LEGEND**

- O.H.L.E. BUILDING FIXING
- PROPOSED OVER HEAD LINE EQUIPMENT
- POSITIONS OF POLES AND FIXINGS SUBJECT TO SITE CONDITIONS AND DESIGN DEVELOPMENT
- O.H.L.E. POLES
- ANTICIPATED TRAFFIC FLOW
- PROPOSED REMOVAL OF TREES
- EXISTING TREES
- LRT STOP PLATFORM
- NEW EDGE OF TRAFFIC LANE
- EXISTING KERB TO BE REMOVED
- LRT RAIL TRACKS
- LRT
- SHARED RUNNING WITH ROAD TRAFFIC (TYPE OF TRAFFIC INDICATED ON DRAWING)
- SEGREGATED RUNNING OR PROTECTED RUNNING
- NEW EDGE OF TRAFFIC LANE



REVISION	DATE	MODIFICATION	STATUS	CHECKED/APPROVED

**RPA** Railway Procurement Agency

**LUAS**

**RAILWAY WORKS**  
LINE BXD - ALIGNMENT DETAILS  
ST. STEPHEN'S GREEN WEST TO GRAFTON ST.

PREPARED: RPA OFFICE	CHECKED: JIM KILFEATHER
SCALE: 1:500, 1:100	APPROVED: MICHAEL SHEEDY
DATE: JUNE 2010	

AREA NO. <b>29</b>	PLAN NO. <b>BXD-RO 29 0-A</b>	SUBJECT: <b>RAIL ORDER</b>
--------------------	-------------------------------	----------------------------

Copyright Railway Procurement Agency  
This drawing is confidential and the copyright is reserved by the RPA. This drawing must not be either issued, copied or otherwise reproduced in whole or in part or used for any purpose without the prior permission of the RPA.  
All B.S. data used for plans is government issue B.S. digital data and was printed under Ordnance Survey permit no. 03.8817

INTERNAL DOCUMENT NUMBER	STAGE	LINE	CONTRACT	ELEMENT	SPW NO.	SPW REV.
	L	BXD	000	GA	29001	A