




Map By:
GIS/Engineering
March 2010



ETJ

Legend

-  City Limits
-  ETJ
-  Water Features



Geographic Coordinate System
North American Datum 1983
(NAD83)

The information on this map is provided and maintained by various agencies, including county departments, municipal governments, state and federal agencies. No guarantee is given as to the accuracy or currency of any of the data. The map is designed to serve as a secondary representation of real property found within this jurisdiction, and is compiled from the recorded deeds, plats, and other public records, which are primary sources for this public information. Users of this map are hereby notified that these primary sources should be consulted for verification of the information presented here. The data layers do not take the place of a legal survey or other primary source documentation. The county and its vendors assume no legal responsibility for the information on this map.

