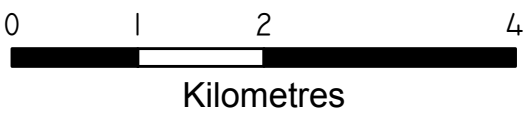

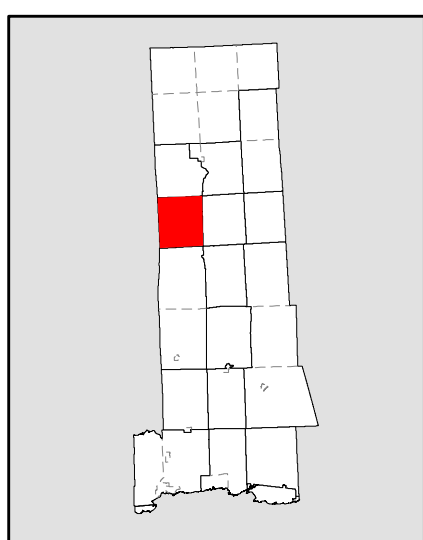
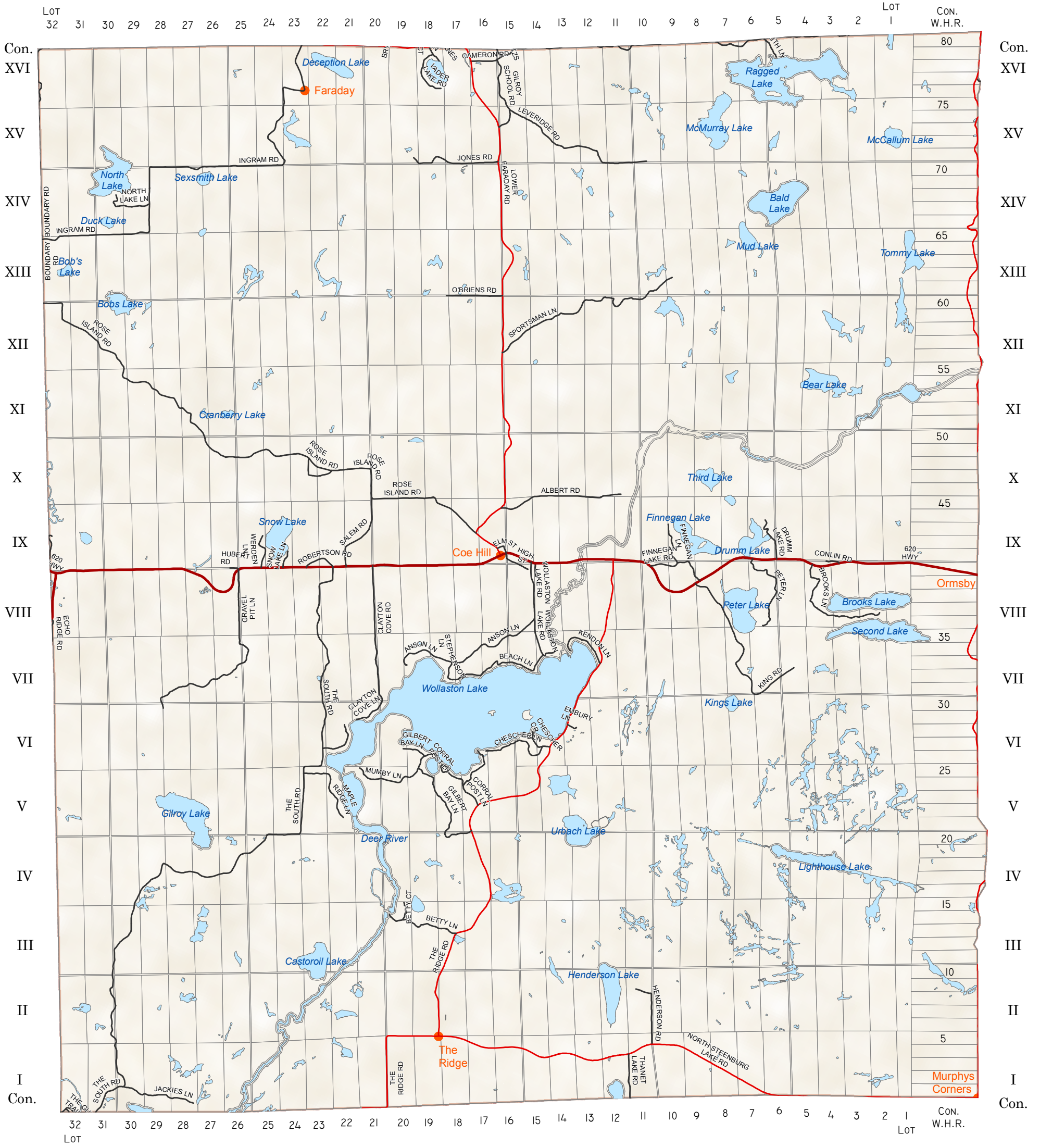


WOLLASTON TOWNSHIP LOT & CONCESSION LAYOUT



DATA SOURCE: EDGE, MPAC & THE COUNTY OF HASTINGS
 REFERENCE: PRODUCED BY THE COUNTY OF HASTINGS
 WITH DATA SUPPLIED UNDER LICENSE BY MEMBERS OF
 THE ONTARIO GEOSPATIAL DATA EXCHANGE. THE
 COUNTY OF HASTINGS DISCLAIMS ALL RESPONSIBILITY FOR
 ERRORS, OMISSIONS OR INACCURACIES IN THIS PUBLICATION.

LEGEND	
	SETTLEMENT
	MAJOR HIGHWAY
	MAJOR ROAD
	SECONDARY ROAD
	WATER
	HAMLET
	LOT & CONCESSION
	MUNICIPAL BOUNDARY