

**HIGHWAY CONDITION SURVEY OF STREETS
UNDER THE JURISDICTION OF THE CITY OF ALBANY
USING NYSDOT'S WINDSHIELD SURVEY METHOD**

FINAL REPORT

**Prepared by the
Capital District Transportation Committee**

**for the
City of Albany
Department of General Services
Engineering Division**

March 31, 2007

HIGHWAY CONDITION SURVEY OF STREETS UNDER THE JURISDICTION OF THE CITY OF ALBANY

Background

The Capital District Transportation Committee (CDTC) is the designated Metropolitan Planning Organization (MPO) carrying out federal requirements for cooperative transportation planning and programming within the metropolitan area surrounding the Albany-Schenectady-Troy urbanized area. In addition, CDTC routinely provides technical assistance to various public agencies and communities in the Region. In a letter dated July 7, 2006, the City of Albany requested the Capital District Transportation Committee (CDTC) staff to undertake a survey of streets owned and maintained by the City. The City owns roughly 245 (center-line) miles of streets. About 80 miles, or 33 percent are on the region's federal-aid system. Federal-aid roads are typically the most heavily traveled routes, and are functionally classified as arterials or collectors, serving both regional and inter-municipal travel needs. The remaining streets, classified as local, primarily serve property access.¹

The CDTC staff has surveyed the pavement condition of the Region's non-state federal-aid highway system and portions of the local non-federal-aid system since 1983. In addition, CDTC has been under contract with Albany County since 2001 to collect condition information for roads under the jurisdiction of Albany County. These surveys were completed using visual procedures developed and used by the New York State Department of Transportation.

Survey Approach

Using a rental vehicle, a two person CDTC staff crew surveyed and scored all city-owned roadways, covering 20-30 miles per day, depending on traffic conditions. The scoring effort involved measuring the physical condition of the surface of each city street. The "surface condition" rating reflects those elements of pavement distress which are generally not structurally related. These include the extent of sealing, cracking, patching, raveling, and faulting that is visually evident. The ratings are made on a 1 to 10 scale, where the value of 1 represents the poorest roadway condition and 10 the best condition. In general, roads were scored by segment averaging about 0.2 miles in length, usually with homogenous geometric and/or condition characteristics. Verbal descriptions of surface condition are set forth in Appendix A of this report. The *New York State Department of Transportation Pavement Condition Rating Manual* used by the staff is available for inspection upon request. The CDTC technician and analyst assigned to this task have more than 20 years experience with NYSDOT's survey approach.

Survey Products

The following products were prepared and are included in this document.

¹ Roads on the federal-aid system that include the City's arterials and collectors are eligible to compete for certain categories of federal transportation funds through CDTC's Transportation Improvement Program. Federal-aid designation does not guarantee that the cost of roadway resurfacing or reconstruction will be covered by the Region's federal-aid resources.

1. A paper copy and electronic file of highway condition data collected by CDTC staff for roadways owned by the City of Albany. The file includes roadway name, length, and number of travel lanes, pavement condition score, and roadway type. Roadway type identifies the street as federal-aid (arterial/collector) or non-federal-aid (local). Table 1 displays the list in alphabetical order. Table 2 displays the list by descending pavement score.
2. GIS-based mapping showing general condition categories, color-coded for excellent, good, fair and poor. Two maps were prepared displaying the condition for each city street scored (Map 1) and identifying those streets that are in fair and poor condition (Map 2). These two pavement categories, "fair" and "poor", were highlighted to facilitate presentation of existing and near term pavement deficiencies.
3. A series of charts showing average pavement scores and pavement condition distribution for Albany City Streets. Information is shown for the City's federal-aid and local system. Regional data is shown for comparison purposes.

Brief Overview of Survey Results

- The overall physical condition of streets owned and maintained by the City of Albany in 2006 can be generally considered as fair-to-good. As Figure 1 shows, the condition rating for City roadways averages 6.3. Figures 2 and 3 indicate that approximately 43 percent of the roadway mileage is in good or excellent condition. Another 32 percent of road mileage is in fair condition. The remaining 25 percent is in poor condition.
- The information shows that the overall pavement condition of the City's arterial and collector roadways (federal-aid eligible facilities) are in slightly better shape than the City's streets functionally classified as local (non-federal aid). However, more of the City's major roadways, about 28 percent, are in poor condition, compared to 24 percent for the local roads. Because a greater proportion of major roads are in good or excellent, the overall condition is higher.
- Figures 1 and 2 show the average condition of all non-state federal-aid and non-federal aid roads in the four county Capital District region. The evidence suggests that the condition of City streets is in somewhat worse condition than for the region as a whole. Regionally, only about 15 percent of major federal-aid roads are in poor condition, compared to 25 percent of all city-owned streets. The condition of the City's local streets is comparable to the regional condition.
- The results described in this report may not reflect all of the resurfacing projects completed by the City during 2006.
- The condition of cobblestone, brick, and dirt roads are not measurable using NYSDOT's windshield survey method. Certain other roads that were found to be parking areas or pedestrian ways were not scored either. The list of pavements not scored and the reasons why are listed in Appendix B.

Use of Condition Survey Information Collected by Using NYSDOT's Windshield Method

Current, reliable, and easily accessible condition data is essential to any pavement management activity. The results of this survey, together with survey information collected over time will be useful in tracking the progress of any improvement in the condition of Albany City Streets. The information can also be used to determine system level condition, estimate overall deterioration rates, calculate costs to rehabilitate the system, and to determine the effects of various repair strategies on pavement serviceability.

Most importantly, the data can be used to "red flag" candidate roadway sections that require more detailed engineering evaluation. The windshield survey data should be used as a screening tool to identify roadway sections that are candidates for resurfacing or reconstruction. Further engineering analysis can then be conducted with the goal of determining the best repair strategy for the roadway section.

Because it serves as both a screening device for project selection and as input to network infrastructure repair needs, the windshield survey has been a part of CDTC's federal-aid pavement management work since 1983 and can be easily incorporated into the city's pavement management activities.

Figure 1: 2006 Average Pavement Condition of Albany City Roads

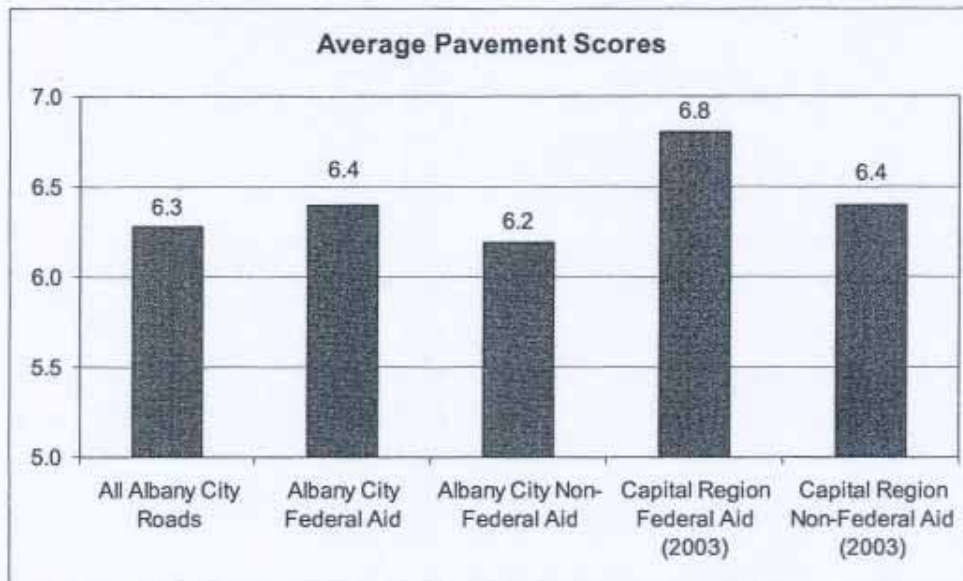


Figure 2: Percent of Roads in Poor Condition

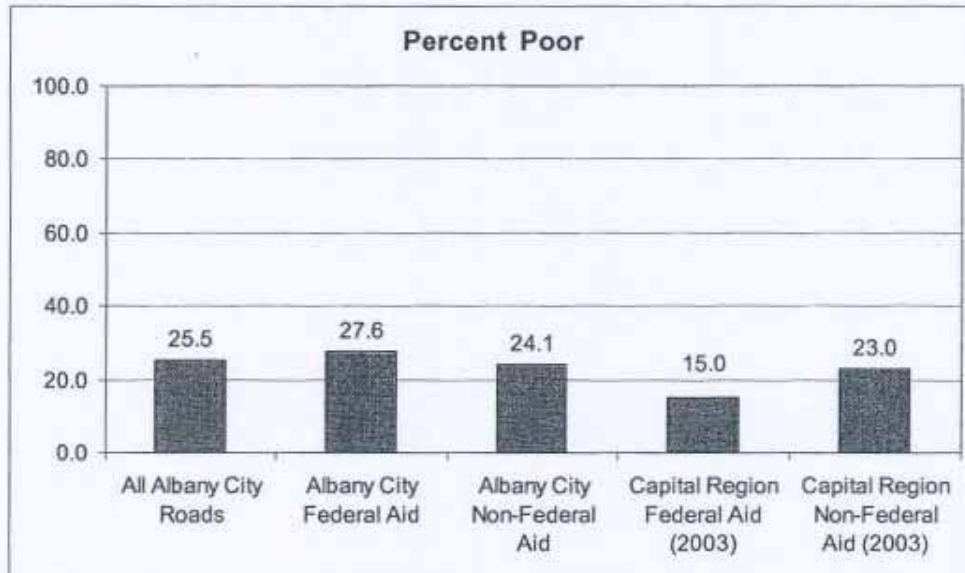


Figure 3: Condition Distribution

All Albany City Roads

Condition	Percentage Lane Miles	Actual Lane Miles
Poor	25.47%	116.12
Fair	31.66%	144.33
Good	37.70%	171.86
Excellent	5.17%	23.59

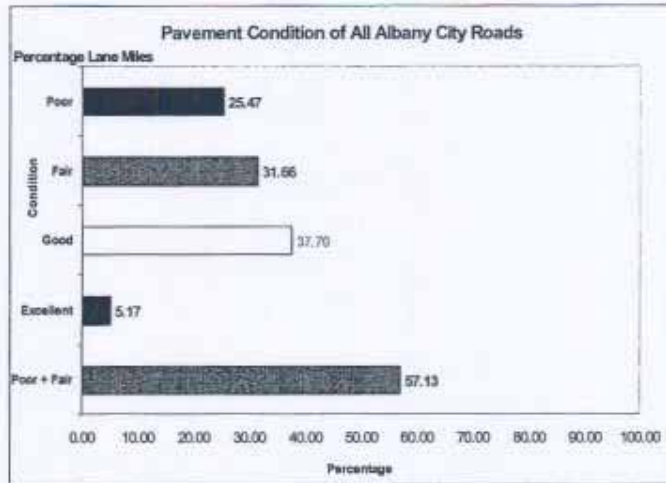


Figure 4: Condition Distribution

Albany City Federal Aid Roads

Condition	Percentage Lane Miles	Actual Lane Miles
Poor	27.29%	52.91
Fair	27.53%	53.37
Good	36.01%	69.82
Excellent	9.17%	17.77

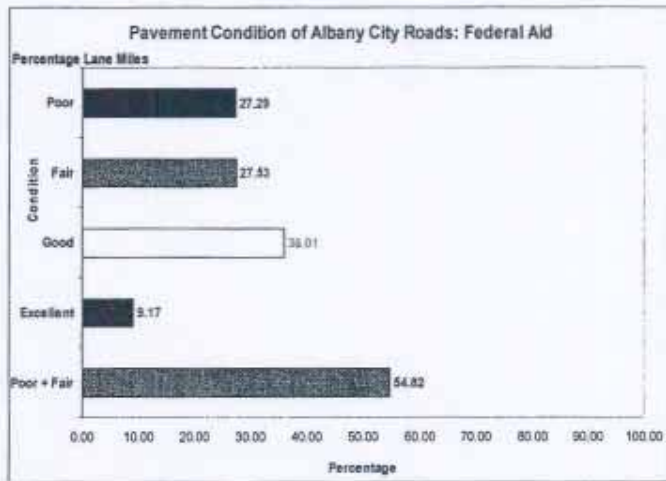
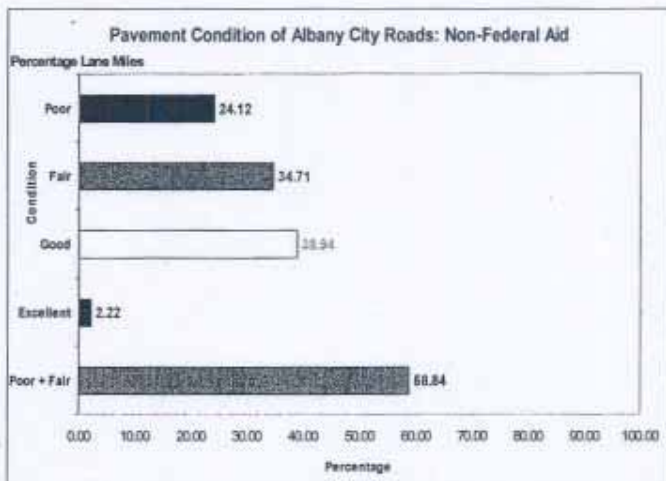


Figure 5: Condition Distribution

Albany City Non-Federal Aid Roads

Condition	Percentage Lane Miles	Actual Lane Miles
Poor	24.12%	63.21
Fair	34.71%	90.96
Good	38.94%	102.04
Excellent	2.22%	5.82



**TABLE 1:
ALBANY CITY 2006 PAVEMENT SCORES (Including New York State Numbered Routes Under the City's Jurisdiction)**

Road Name	Length (miles)	From	To	Travel Lanes	Lane miles	Road Score-06	Type
2nd Ave	0.20	So. Pearl St	Sloan Street	2	0.40	8	Fed-Aid
2nd Ave	0.90	Sloan Street	Delaware	2	1.80	7	Fed-Aid
4th Ave	0.10	Elizabeth St	Pearl St	2	0.20	6	Fed-Aid
4th Ave	0.10	Pearl St	Green St	2	0.20	9	Non Fed-Aid
4th Ave	0.10	Green St	Broadway	2	0.20	6	Non Fed-Aid
Academy Rd	0.60	New Scotland Ave	Hackett Blvd	2	1.20	7	Fed-Aid
Access Rd	0.20	Springsteen Rd	Crossgates Mall Rd	2	0.40	6	Non Fed-Aid
Adirondack St	0.05	End	Berkshire	2	0.10	6	Non Fed-Aid
Adirondack St	0.10	Berkshire	Cortland	2	0.20	5	Non Fed-Aid
Albany Shaker Rd	0.60	City Line	US 9	2	1.20	6	Fed-Aid
Albany Shaker Rd	0.40	US 9	NY 377	4	1.60	6	Fed-Aid
Albany Shaker Rd	0.40	NY 377	Broadway	4	1.60	6	Non Fed-Aid
Albany St	0.10	Broadway	Dead End	2	0.20	5	Non Fed-Aid
Albany Union Blvd, Washington Pk	0.10	Western	Sprague	2	0.20	7	Non Fed-Aid
Albany Union Blvd, Washington Pk	0.40	Sprague	Madison	2	0.80	7	Non Fed-Aid
Albany Union Blvd, Washington Pk	0.30	Madison	So Lake	2	0.60	7	Non Fed-Aid
Albion Ave	0.10	Delaware	Simpson	2	0.20	7	Non Fed-Aid
Alden Ave	0.10	2nd Ave	Twiller	2	0.20	7	Non Fed-Aid
Alexander St	0.30	Pearl St	Elizabeth St	2	0.60	7	Non Fed-Aid
Alexander St	0.20	Elizabeth St	Eagle	2	0.40	4	Non Fed-Aid
Alfred St	0.05	Golder	Dead End	2	0.10	7	Non Fed-Aid
Allen St N	0.30	Central Ave	Washington Ave	2	0.60	6	Fed-Aid
Allen St N	0.30	Washington Ave	Lancaster St	2	0.60	6	Fed-Aid
Allen St N	0.10	Lancaster St	Madison Ave	2	0.20	7	Fed-Aid
Allen St S	0.30	Madison Ave	Cortland	2	0.60	7	Fed-Aid
Allen St S	0.40	Cortland	New Scotland	2	0.80	7	Fed-Aid
Amherst Ave	0.05	S Main Ave	End	2	0.10	7	Non Fed-Aid
Anchor St	0.08	Smith	End	2	0.16	3	Non Fed-Aid
Anderson Dr	0.20	Exchange & Sand Creek	End	2	0.40	7	Non Fed-Aid
Anthony Lane	0.10	Colvin Ave	End of Road	2	0.20	7	Non Fed-Aid
Arbor Blvd	0.03	Manning Blvd	Lark Dr	2	0.06	7	Non Fed-Aid
Arcadia Ave	0.10	Simpson Ave	Delaware	2	0.20	5	Non Fed-Aid
Arch St	0.10	So Pearl	Warren	2	0.20	7	Non Fed-Aid
Arch St	0.05	Green	Church	2	0.10	7	Non Fed-Aid
Arthur Drive	0.20	So Manning	Keeler Dr	2	0.40	6	Non Fed-Aid
Ash Grove Pl	0.10	Pearl St	Grand	1	0.10	6	Non Fed-Aid
Ashwood Court	0.08	Woodside Dr	End	2	0.16	6	Non Fed-Aid

TABLE 1: ALBANY CITY 2006 PAVEMENT SCORES (Including New York State Numbered Routes Under the City's Jurisdiction)

Road Name	Length (miles)	From	To	Travel Lanes	Lane miles	Road Score-06	Type
Aspen Circle	0.50	Krumkill	Aspen Circle	2	1.00	7	Non Fed-Aid
Aspen Court	0.01	Woodridge	End	2	0.02	8	Non Fed-Aid
Austain Ave	0.20	Central Ave	Pinehurst	2	0.40	5	Non Fed-Aid
Avenue A	0.10	Frisbee Ave	Dead End	2	0.20	3	Non Fed-Aid
Avenue A	0.05	Dead End	Ontario St (heading E)	2	0.10	9	Non Fed-Aid
Avenue A	0.05	Ontario St	Dead End (heading W)	2	0.10	7	Non Fed-Aid
Avenue B	0.05	Ontario St	End	2	0.10	6	Non Fed-Aid
Avon Ct	0.02	Krumkill Rd	End	1	0.02	7	Non Fed-Aid
Avon Place	0.05	Russell	Locust St	2	0.10	7	Non Fed-Aid
Avon St	0.05	Cross St	End	2	0.10	7	Non Fed-Aid
Avon St	0.05	Avon Ct	Brookland	1	0.05	7	Non Fed-Aid
Avondale Terr	0.05	Catherine	View Ave	2	0.10	5	Non Fed-Aid
Bancker St	0.10	So Main	West Lawrence St	2	0.20	7	Non Fed-Aid
Bancroft St	0.20	Hurst	Whitehall	2	0.40	5	Non Fed-Aid
Barclay St	0.10	Delaware	End	2	0.20	5	Non Fed-Aid
Barnett St	0.30	West Erie	Oakwood	2	0.60	7	Non Fed-Aid
Barrows St	0.10	LeeDate	Second Ave	2	0.20	7	Non Fed-Aid
Bassett St	0.20	Pearl	Alb Housing	2	0.40	7	Non Fed-Aid
Batcher St	0.01	Porter Ct	Dead End	1	0.01	6	Non Fed-Aid
Beach Ave	0.20	Woodville Ave	Cottage Ave	2	0.40	7	Non Fed-Aid
Beacon Ave	0.30	Western Ave	End	2	0.60	6	Non Fed-Aid
Beaver St	0.03	Pearl	Lodge	2	0.06	7	Non Fed-Aid
Beaver St	0.01	Lodge	Wendell	1	0.01	6	Non Fed-Aid
Beaver St	0.10	Pearl	Dead End	1	0.10	6	Non Fed-Aid
Beekman St	0.10	Delaware	2nd Avenue	2	0.20	4	Non Fed-Aid
Belvedere St	0.10	Brevator St	Eileen St	2	0.20	7	Fed-Aid
Belvedere St	0.25	Eileen St	Western Ave	2	0.50	7	Fed-Aid
Bender Lane	0.10	Buckingham	Krumkill	2	0.20	6	Fed-Aid
Benjamin St	0.05	Seymour	Second	1	0.05	7	Non Fed-Aid
Benjamin St	0.02	First	Seymour	1	0.02	5	Non Fed-Aid
Benson St	0.40	No Main	Quail St	2	0.80	7	Non Fed-Aid
Berkshire Blvd S	0.02	Lenox Ave	Euclid Ave	2	0.04	7	Non Fed-Aid
Berkshire Blvd S	0.10	Euclid Ave	Colonial Ave	2	0.20	6	Non Fed-Aid
Berkshire Blvd S	0.10	Colonial Ave	Davis Ave	2	0.20	8	Fed-Aid
Berkshire Blvd S	0.60	Davis Ave	Russell Rd	2	1.20	7	Fed-Aid
Berncliff Ave	0.10	Crescent	New Scotland	2	0.20	8	Non Fed-Aid
Bertha St	0.20	Second	McCarty	2	0.40	7	Fed-Aid
Bertha St	0.20	Delaware	Second	1	0.20	6	Fed-Aid

**TABLE 1:
ALBANY CITY 2006 PAVEMENT SCORES (Including New York State Numbered Routes Under the City's Jurisdiction)**

Road Name	Length (miles)	From	To	Travel Lanes	Lane miles	Road Score-06	Type
Besch Ave	0.08	Delaware	Dead End	2	0.16	4	Non Fed-Aid
Bethlehem St	0.05	Lawnridge	Academy St	2	0.10	6	Non Fed-Aid
Betwood St	0.20	Whitehall	Hackett	2	0.40	7	Non Fed-Aid
Beverly St	0.40	Northern Blvd Bypass	Wilksom Ave	2	0.80	6	Non Fed-Aid
Bingham St	0.05	McCarty Ave	End	2	0.10	6	Non Fed-Aid
Binghampton St-A	0.10	NY 32	End	2	0.20	5	Non Fed-Aid
Binghampton St-B	0.10	NY 32	Industrial Park Rd	2	0.20	5	Non Fed-Aid
Birch Hill Rd	0.30	Rt 9 Arterial	City Line	2	0.60	5	Non Fed-Aid
Birch Wood Ct	0.10	St Agnes Ln	End	2	0.20	7	Non Fed-Aid
Blanchard St	0.05	Elmhurst	Brookland Ave	2	0.10	7	Non Fed-Aid
Bleeker Pl	0.80	Phillip St	Eagle St	1	0.80	5	Non Fed-Aid
Bleeker St	0.05	Green St	Dead End	2	0.10	7	Non Fed-Aid
Blessing Rd	2.36	New Scotland Rd	Krumkill Rd	2	4.72	7	Fed-Aid
Blue Bell Lane N	0.05	Shaker Park Dr	Cul-de-sac	2	0.10	4	Non Fed-Aid
Blue Bell Lane S	0.05	Shaker Park Dr	Cul-de-sac	2	0.10	6	Non Fed-Aid
Boenau St	0.10	2nd Street	Dead End	1	0.10	6	Non Fed-Aid
Bogardus Rd	0.05	Marion Ave	Kakely St	2	0.10	7	Non Fed-Aid
Bogart St	0.10	2nd	Dead End	2	0.20	7	Non Fed-Aid
Bohl Ave	0.10	Delaware	Dead End	2	0.20	6	Non Fed-Aid
Boise St	0.10	Old S Pearl St	End	2	0.20	5	Non Fed-Aid
Bonheim St	0.10	Broadway	No. Pearl St	1	0.10	5	Non Fed-Aid
Bonheim St	0.10	No Pearl St	Hutton	1	0.10	5	Non Fed-Aid
Bouck St	0.02	So Pearl St	Broad	1	0.02	7	Non Fed-Aid
Bower St	0.01	So Manning	So Allen	2	0.02	6	Non Fed-Aid
Bradford St	0.10	North Main	West Lawrence	2	0.20	7	Non Fed-Aid
Bradford St	0.30	West Lawrence	End	2	0.60	7	Non Fed-Aid
Bradford St	0.10	Patridge St	Ontario St	2	0.20	7	Non Fed-Aid
Bradford St	0.10	Ontario St	Quail St	2	0.20	7	Non Fed-Aid
Bradford St	0.40	Quail St	Lexington Ave	2	0.80	7	Non Fed-Aid
Brady Ave	0.20	Lawn Ave	Maguire	2	0.40	8	Non Fed-Aid
Brevator St	0.60	Western Ave	Washington Ave	4	2.40	6	Fed-Aid
Brevator St	0.20	Washington	Dead End	2	0.40	6	Non Fed-Aid
Briar Ave	0.30	Cottage Ave	Woodville Ave	2	0.60	6	Non Fed-Aid
Brianwood Ct	0.05	Pt of Woods Ct	Pt of Woods Ct	2	0.10	6	Non Fed-Aid
Bridge St	0.05	End	Broadway	2	0.10	8	Non Fed-Aid
Broad St	0.30	Morton	2nd Street	1	0.30	8	Non Fed-Aid
Broadway	0.50	N City Line	Albany St	2	1.00	7	Non Fed-Aid
Broadway	0.50	Albany St	Thatcher St	2	1.00	6	Non Fed-Aid

**TABLE 1:
ALBANY CITY 2006 PAVEMENT SCORES (Including New York State Numbered Routes Under the City's Jurisdiction)**

Road Name	Length (miles)	From	To	Travel Lanes	Lane miles	Road Score-06	Type
Broadway	0.30	Thatcher St	Livingston Ave	2	0.60	5	Non Fed-Aid
Broadway	0.30	Livingston Ave	Van Tromp	4	1.20	6	Non Fed-Aid
Broadway	0.30	Van Tromp	State	2	0.60	5	Fed-Aid
Broadway	0.20	State	Hudson Riv. P'Way	4	0.80	6	Non Fed-Aid
Broadway	0.10	Hudson Riv. P'Way	Madison Ave	3	0.30	6	Non Fed-Aid
Broadway	0.20	Madison	Church	4	0.80	5	Non Fed-Aid
Brookland Ave	0.01	Avon St	Elmhurst Ave	1	0.01	6	Non Fed-Aid
Brookland Ave	0.20	Elmhurst Ave	Russell Rd	2	0.40	6	Non Fed-Aid
Brookline Ave	0.30	Cortland	Western	2	0.60	6	Non Fed-Aid
Browne St	0.10	McCarty Ave	End	2	0.20	7	Non Fed-Aid
Bucci-McTague	0.05	Slingerland	Eagle	1	0.05	6	Non Fed-Aid
Buchanan St	0.10	Bradford St	Lincoln Ave	2	0.20	7	Non Fed-Aid
Buchanan St	0.10	Lincoln Ave	Manning Blvd	1	0.10	7	Non Fed-Aid
Buckingham Dr	0.40	New Scotland	I-85 Entrance	2	0.80	8	Fed-Aid
Buell St	0.10	Washington Ave	Lincoln Ave	2	0.20	7	Non Fed-Aid
Buell St	0.10	Lincoln Ave	End	2	0.20	7	Non Fed-Aid
Burdick Dr	0.20	Sand Creek Rd	End	2	0.40	5	Non Fed-Aid
Buttercup Drive	0.05	Rosemary Dr	Shaker Park Dr	2	0.10	6	Non Fed-Aid
Cahalpa Dr	0.05	Summit Ave	End	2	0.10	5	Non Fed-Aid
Caldwell St	0.02	So Pine Ave	Dead End	2	0.04	5	Non Fed-Aid
Cambridge Rd	0.20	Western	End	2	0.40	7	Non Fed-Aid
Cardinal Ave	0.30	Hackett	New Scotland	2	0.60	7	Fed-Aid
Cardinal Ave	0.20	Whitehall	Hackett	2	0.40	7	Fed-Aid
Carey Ave	0.01	New Scotland	Sawyer Place	2	0.02	7	Non Fed-Aid
Carlise Ct	0.05	Whitehall	End	2	0.10	6	Non Fed-Aid
Carpenter St	0.02	O'Connell	Dead End	1	0.02	3	Non Fed-Aid
Carrol Ave	0.10	Cottage Ave	Huron Ave	2	0.20	6	Non Fed-Aid
Carroll Terr	0.08	Delaware	End	2	0.16	6	Non Fed-Aid
Catherine St	0.05	Delaware	Oneida Terr	2	0.10	5	Non Fed-Aid
Catherine St	0.01	Oneida Terr	So Swan	2	0.02	5	Non Fed-Aid
Catherine St	0.10	So Swan	So Hawk	2	0.20	5	Non Fed-Aid
Catherine St	0.20	So Hawk	Elizabeth St	2	0.40	6	Non Fed-Aid
Catherine St	0.10	Elizabeth St	Clinton St	2	0.20	5	Non Fed-Aid
Catskill St	0.03	Berkshire	End	2	0.06	6	Non Fed-Aid
Cavaleri Dr	0.05	Frisbee Ave	End	2	0.10	6	Non Fed-Aid
Center St	0.10	Champlain	Broadway	1	0.10	6	Non Fed-Aid
Champlain St	0.10	Erie St	North St	2	0.20	4	Non Fed-Aid
Chapel St	0.05	Pine St	Columbia St	1	0.05	7	Non Fed-Aid
Chapel St	0.10	Columbia St	Clinton Ave	1	0.10	7	Non Fed-Aid

**TABLE 1:
ALBANY CITY 2006 PAVEMENT SCORES (Including New York State Numbered Routes Under the City's Jurisdiction)**

Road Name	Length (miles)	From	To	Travel Lanes	Lane miles	Road Score-06	Type
Charles St	0.20	Grand	End	2	0.40	2	Non Fed-Aid
Cherry Hill Rd	0.10	First	McCarthy	2	0.20	3	Non Fed-Aid
Cheshire Ct	0.10	Victoria Way	Victoria Way	2	0.20	7	Non Fed-Aid
Chestnut St	0.20	Allen St	No Main	2	0.40	7	Non Fed-Aid
Chestnut St	0.20	Lark St	So Swan St	1	0.20	7	Non Fed-Aid
Church St	0.50	Smith & Boat St	787 Ramp	2	1.00	7	Fed-Aid
Church St	0.20	787 Ramp	Green St	2	0.40	6	Fed-Aid
Church St	0.08	Housing Authority Garage	So Ferry St	2	0.16	7	Fed-Aid
Circle Lane	0.10	Colonial	End	2	0.20	7	Non Fed-Aid
Clara Barton Dr	0.10	Holland Ave	Princeton Ave	2	0.20	8	Non Fed-Aid
Clare St	0.10	2nd Ave	Dead End	2	0.20	5	Non Fed-Aid
Clarendon Rd	0.20	Western	End	2	0.40	6	Non Fed-Aid
Clayton Place	0.20	Whitehall	Hackett	2	0.40	7	Non Fed-Aid
Clermont St	0.25	Western	Belvedere	2	0.50	6	Fed-Aid
Clermont St	0.30	Belvedere	Washington Ave	2	0.60	6	Fed-Aid
Cleveland St	0.20	Manning Blvd	Bradford St	2	0.40	6	Non Fed-Aid
Cliff St	0.08	So Pine	So Allen	2	0.16	7	Non Fed-Aid
Clinton Ave	1.20	Cenetral	Henry Johnson Blvd	4	4.80	7	Fed-Aid
Clinton St	0.30	Morton	2nd Street	2	0.60	8	Non Fed-Aid
Clinton St	0.05	Morton	Arch	1	0.05	4	Non Fed-Aid
Colatostl Place	0.10	New Scotland	End	2	0.20	6	Non Fed-Aid
Colby St	0.20	Central Ave	Commerce	2	0.40	6	Non Fed-Aid
Collins Place	0.30	Whitehall Rd	New Scotland Ave	2	0.60	6	Non Fed-Aid
Colonial Ave	0.40	Berkshire Ave	Western	2	0.80	6	Fed-Aid
Colonial Ave	0.20	Rafts Way	Buckingham	2	0.40	7	Non Fed-Aid
Colonial Ave	0.08	Buckingham	End	2	0.16	4	Non Fed-Aid
Colonie St	0.10	Pennsylvania	Northern Blvd	2	0.20	5	Non Fed-Aid
Colonie St	0.05	Dead End	Lark St	2	0.10	5	Non Fed-Aid
Colonie St	0.30	Lark St	Livingston Ave	2	0.60	7	Non Fed-Aid
Colonie St	0.15	N Pearl	End	2	0.30	6	Non Fed-Aid
Columbia Circle E	0.50	So Frontage Rd	Columbia Cir West	2	1.00	7	Non Fed-Aid
Columbia Circle W	0.10	Col Circle East	So Frontage	2	0.20	7	Non Fed-Aid
Columbia St	0.10	Water	Broadway	2	0.20	6	Non Fed-Aid
Columbia St	0.10	Broadway	Chapel St	1	0.10	8	Non Fed-Aid
Columbia St	0.10	Chapel St	Eagle St	1	0.10	7	Fed-Aid
Colvin Ave	0.30	Central	Lincoln	3	0.90	7	Fed-Aid
Colvin Ave	0.10	Lincoln	Washington Ave	3	0.30	7	Fed-Aid
Commerce Ave	0.30	Watervliet Ave	Manning Blvd	2	0.60	4	Fed-Aid
Commerce Ave	0.20	Manning Blvd	Terminal St	2	0.40	6	Fed-Aid

**TABLE 1:
ALBANY CITY 2006 PAVEMENT SCORES (Including New York State Numbered Routes Under the City's Jurisdiction)**

Road Name	Length (miles)	From	To	Travel Lanes	Lane miles	Road Score-06	Type
Commons Rd	0.20	Wash Ave Ext	Pet Smart	4	0.80	7	Non Fed-Aid
Commons Rd	0.40	Pet Smart	Commons Entrance	2	0.80	7	Non Fed-Aid
Commons Rd	0.20	Commons Entrance	End of Road	2	0.40	7	Non Fed-Aid
Coral Berry Circle	0.05	West Meadow	End	2	0.10	6	Non Fed-Aid
Corlaer St	0.20	Hoffman	So Marshall	2	0.40	7	Non Fed-Aid
Cornell Dr	0.10	Holland Ave	End	2	0.20	7	Non Fed-Aid
Corporate Cir	0.30	New Karner Rd	End	2	0.60	6	Non Fed-Aid
Corporate Woods Blvd E	0.60	Corporate Woods Dr	Corporate Woods Blvd	2	1.20	7	Non Fed-Aid
Corporate Woods Blvd W	0.40	Corporate Woods Dr	Arterial Entrance	2	0.80	6	Non Fed-Aid
Corporate Woods Dr	0.30	Albany Shaker	Corporate Woods Blvd	2	0.60	7	Non Fed-Aid
Cortelyou Rd	0.05	Tudor	Clarendon	2	0.10	7	Non Fed-Aid
Cortland St	0.10	Russell Rd	Hillcrest Ave	2	0.20	6	Non Fed-Aid
Cortland St	0.20	Tampa Ave	Euclid Ave	2	0.40	5	Non Fed-Aid
Cortland St	0.50	Brookline Ave	West Lawrence	2	1.00	7	Non Fed-Aid
Cortland St	0.02	End	Delaware Ave	1	0.02	6	Non Fed-Aid
Cortland Pl	0.10	Washington Ave	Western Ave	2	0.20	6	Non Fed-Aid
Cottage Ave	0.50	Homestead St	Oliver Ave	2	1.00	6	Non Fed-Aid
Cottage Ave	0.60	Mead Ave	Russell Ave	2	1.20	5	Non Fed-Aid
CR 156 (Fuller Road)	0.80	I-90	Albany S City Line	2	1.60	7	County
CR 204 (Russell Road)	0.70	Western Ave	City Line (Russell Rd)	2	1.40	4	County
Craigie Ave	0.10	Zoar Ave	End	2	0.20	5	Non Fed-Aid
Crescent Dr	0.80	New Scotland	New Scotland	2	1.60	7	Non Fed-Aid
Crestwood Ct	0.10	Keeler	Arther Dr	2	0.20	6	Non Fed-Aid
Crestwood Terr	0.05	Pt of Woods Ct	End	2	0.10	6	Non Fed-Aid
Cross St	0.10	Garden St	City Line	2	0.20	6	Non Fed-Aid
Crossgate Commons Rd	0.50	Crossgates Mall	Pet Smart	2	1.00	6	Non Fed-Aid
Crossgate Commons Rd	0.20	Pet Smart	Entrance	4	0.80	6	Non Fed-Aid
Crossgate Commons Rd	0.20	Entrance	End of Road (to west)	2	0.40	6	Non Fed-Aid
Crossgate Commons Rd	0.40	Entrance	Mall Connection	2	0.80	6	Non Fed-Aid
Crosswell St	0.10	Washington Ave	Lincoln Ave	2	0.20	5	Non Fed-Aid
Crosswell St	0.10	Lincoln Ave	End	2	0.20	7	Non Fed-Aid
Crown Terrace	0.05	Hackett Ave	Dead End	2	0.10	5	Non Fed-Aid
Curryledge Dr	0.40	St Agnes Ln	St Agnes Ln	2	0.80	6	Non Fed-Aid
Cuyler St	0.08	Elizabeth	Dead End	2	0.16	6	Non Fed-Aid
Cuyler St	0.20	Delaware Ave	End	2	0.40	6	Non Fed-Aid
Daisy Lane	0.05	Rosemary Dr	Shaker Park Dr	2	0.10	6	Non Fed-Aid
Dale St	0.10	Russell Rd	Warren Ave	2	0.20	7	Non Fed-Aid
Dallius St	0.08	Green	Madison	4	0.32	5	Non Fed-Aid
Dana Ave	0.40	Robin	Delaware	2	0.80	6	Non Fed-Aid

TABLE 1:
ALBANY CITY 2006 PAVEMENT SCORES (Including New York State Numbered Routes Under the City's Jurisdiction)

Road Name	Length (miles)	From	To	Travel Lanes	Lane miles	Road Score-06	Type
Danker Ave	0.10	Washington Ave	Lincoln Ave	2	0.20	8	Non Fed-Aid
Danker Ave	0.10	Lincoln Ave	Dead End	2	0.20	7	Non Fed-Aid
Dartmouth St	0.40	School Dead End	Edgecomb	2	0.80	7	Non Fed-Aid
Dartmouth St	0.10	Edgecomb	Dead End	2	0.20	5	Non Fed-Aid
Dartmouth St	0.10	Swartson	Kelton Ct	2	0.20	5	Non Fed-Aid
Davis Ave	0.30	Buckingham	Berkshire Blvd	2	0.60	7	Non Fed-Aid
Davis Ave	0.10	Circle	Cortland	2	0.20	5	Non Fed-Aid
Davis Ave	0.20	Cortland	Western	2	0.40	5	Non Fed-Aid
Daytona Ave	0.10	Western Ave	Rt 85 Ramp	2	0.20	6	Fed-Aid
Daytona Ave	0.20	Rt 85 Ramp	End	2	0.40	7	Non Fed-Aid
De Witt St	0.05	Montgomery St	End	1	0.05	7	Non Fed-Aid
Deerwood Court	0.01	Woodside Dr	End	2	0.02	6	Non Fed-Aid
Delaware St	0.20	Clinton St	Dead End	2	0.40	6	Non Fed-Aid
Delaware St	0.05	S Swan	End	1	0.05	6	Non Fed-Aid
Delaware St	0.05	Oneida Terr	End	1	0.05	6	Non Fed-Aid
Delaware Terr	0.08	Delaware Ave	End	2	0.16	7	Non Fed-Aid
Division St	0.08	Dallius	Broadway	4	0.32	6	Non Fed-Aid
Division St	0.08	Dead end	Dallius	2	0.16	5	Non Fed-Aid
Doane Stuart Rd	0.50	NY 32	Rt 9W	2	1.00	7	Non Fed-Aid
Dongan St	0.05	Green St	Ferry St	2	0.10	7	Non Fed-Aid
Dove St	0.10	Clinton Ave	Spruce St	1	0.10	5	Non Fed-Aid
Dove St	0.05	Elk	Washington Ave	2	0.10	5	Fed-Aid
Dove St	0.30	Washington Ave	Madison Ave	1	0.30	5	Fed-Aid
Dove St	0.10	Madison Ave	Park Ave	1	0.10	7	Fed-Aid
Dove Street S	0.10	Slingerland St	2nd Avenue	1	0.10	7	Non Fed-Aid
Dudley Hts	0.10	End	Lark Dr	2	0.20	7	Non Fed-Aid
Dudley P I E	0.05	Dudley Hts	Lark Dr	2	0.10	7	Non Fed-Aid
Dudley P I W	0.05	Pieter Schuyler Ct W	Lark Dr	2	0.10	7	Non Fed-Aid
Eagle St	0.10	Spruce St	State St	2	0.20	6	Non Fed-Aid
Eagle St	0.10	State St	Howard St	2	0.20	7	Non Fed-Aid
Eagle St	0.20	Howard St	Madison Ave	2	0.40	6	Fed-Aid
Eagle St	0.30	Madison Ave	Morton Ave	2	0.60	6	Fed-Aid
Eagle St	0.01	Morton	Catherine	2	0.02	5	Non Fed-Aid
Eagle St	0.01	Osborne	Alexander	2	0.02	5	Non Fed-Aid
Edenburgh Ave	0.20	Magazine St	Glynn St	2	0.40	6	Non Fed-Aid
Edgecomb St	0.20	Dead End	Whitehall	2	0.40	5	Non Fed-Aid
Edgecomb St	0.10	Whitehall	Hackett	2	0.20	7	Non Fed-Aid
Edgewood Ave	0.20	Washington Ave	Meirose St	2	0.40	4	Non Fed-Aid

**TABLE 1:
ALBANY CITY 2006 PAVEMENT SCORES (Including New York State Numbered Routes Under the City's Jurisdiction)**

Road Name	Length (miles)	From	To	Travel Lanes	Lane miles	Road Score-06	Type
Edgewood Ave	0.10	Meirose St	Western Ave	2	0.20	7	Non Fed-Aid
Edison Ave	0.10	Parkwood	Oakwood	2	0.20	6	Non Fed-Aid
Edward Terrace	0.10	Keeler Dr	South Main Ave	2	0.20	6	Non Fed-Aid
Eileen St	0.50	Western Ave	Washington Ave	2	1.00	6	Non Fed-Aid
Eibel Ct	0.10	Whitehall	End	3	0.30	8	Non Fed-Aid
Elbron Place	0.02	Quail St	So Lake	2	0.04	6	Non Fed-Aid
Eliot Ave	0.20	Wellington Ave	Wellington Ave	2	0.40	5	Non Fed-Aid
Elizabeth St	0.25	Morton	3rd Avenue	2	0.50	6	Non Fed-Aid
Elizabeth St	0.10	3rd Avenue	2nd Avenue	1	0.10	7	Non Fed-Aid
Elk St	0.10	Eagle	N Hawk	1	0.10	7	Fed-Aid
Elk St	0.20	N Hawk	Dove	1	0.20	7	Fed-Aid
Elk St	0.20	Dove	Lark	2	0.40	6	Fed-Aid
Elk St	0.30	Lark	Lexington	1	0.30	6	Non Fed-Aid
Elk St	0.50	Robin	Ontario St	1	0.50	7	Non Fed-Aid
Elm St	0.20	So Swan	Lark St	1	0.20	7	Non Fed-Aid
Elm St	0.10	Eagle	Grand	1	0.10	7	Non Fed-Aid
Elmendorf St	0.10	1st Ave	End	1	0.10	6	Non Fed-Aid
Elmhurst Ave	0.10	Flex00Russell Rd	Brookland	2	0.20	7	Non Fed-Aid
Elmo St	0.05	Silas Ave	Lily St	2	0.10	6	Non Fed-Aid
Emmet St	0.20	Broadway	End	2	0.40	5	Non Fed-Aid
Englewood St	0.05	Dead End	Western Ave	2	0.10	4	Non Fed-Aid
Enterprise St N&S	0.30	Erie Blvd	Erie Blvd	2	0.60	7	Non Fed-Aid
Erie Blvd	0.40	Dead End	Erie St	2	0.80	8	Non Fed-Aid
Erie Blvd	1.00	Erie St	Water St	2	2.00	5	Non Fed-Aid
Erie St	0.10	Broadway	Erie Blvd	2	0.20	8	Non Fed-Aid
Erie St West	0.20	Woodlawn	Fairview	2	0.40	7	Non Fed-Aid
Erie St West	0.10	Fairview	New Scotland	2	0.20	6	Non Fed-Aid
Erie St West	0.10	Washington Ave	Dead End	2	0.20	6	Non Fed-Aid
Essex Circle	0.08	Victoria Way	Victoria Way	2	0.16	5	Non Fed-Aid
Essex St	0.20	Rawson St	Watervliet St	2	0.40	4	Non Fed-Aid
Euclid Ave	0.40	Western Ave	Berkshire Blvd	2	0.80	7	Non Fed-Aid
Euclid Ave	0.30	So Berkshire	New Scotland Ave	2	0.60	6	Non Fed-Aid
Eva Ave	0.05	Frost Pl	Lily St	2	0.10	5	Non Fed-Aid
Eva St	0.05	Lily St	Pansy St	2	0.10	7	Non Fed-Aid
Everett Rd	0.20	Central	Watervliet Ave	4	0.80	5	Fed-Aid
Everett Rd	0.12	Watervliet Ave	I 90	6	0.72	5	Fed-Aid
Everett Rd	0.10	I 90	Colonie Twn Ln	4	0.40	5	Fed-Aid
Executive Center Dr	0.10	Frontage Rd	Columbia Cir	2	0.20	6	Non Fed-Aid

TABLE 1:
ALBANY CITY 2006 PAVEMENT SCORES (Including New York State Numbered Routes Under the City's Jurisdiction)

Road Name	Length (miles)	From	To	Travel Lanes	Lane miles	Road Score-06	Type
Fairlawn Ave	0.30	Washington Ave	Western Ave	2	0.60	7	Non Fed-Aid
Fairview St	0.10	West Lawrence	South Main	2	0.20	7	Non Fed-Aid
Fairview St	0.20	South Main	Patridge St	2	0.40	6	Non Fed-Aid
Fairway Ct	0.30	Dead End	McCormick	2	0.60	7	Non Fed-Aid
Fay St	0.10	Russell Rd	End	2	0.20	6	Non Fed-Aid
Federal St	0.08	Delaware	Summit Ave	2	0.16	7	Non Fed-Aid
Federal St	0.02	Summit Ave	End	2	0.04	4	Non Fed-Aid
Ferndale St	0.10	New Scotland	Marsdale St	2	0.20	6	Non Fed-Aid
Ferry St N	0.05	Entrance to 787	Broadway	2	0.10	7	Non Fed-Aid
Ferry St S	0.02	Dongan	Green	2	0.04	4	Non Fed-Aid
Ferry St S	0.10	Green	Pearl	2	0.20	7	Non Fed-Aid
First Ave	0.10	So Pearl St	Dead End	2	0.20	6	Non Fed-Aid
First St	0.50	Ontario St	Judson St	1	0.50	7	Non Fed-Aid
First St	0.20	Judson St	Henry Johnson	1	0.20	5	Non Fed-Aid
First St	0.10	Henry Johnson	Lark St	1	0.10	6	Non Fed-Aid
First St	0.40	Lark St	TenBroeck St	1	0.40	8	Non Fed-Aid
First Street N	0.30	Van Rensselaer	Broadway	2	0.60	7	Non Fed-Aid
Fleetwood Ave	0.30	Hackett	New Scotland	2	0.60	7	Non Fed-Aid
Fleetwood Ave	0.20	Whitehall	Hackett	2	0.40	6	Non Fed-Aid
Fordham Court	0.20	Stanford Ct	Carlise Ct	2	0.40	7	Non Fed-Aid
Forest Ave	0.50	Hackett Blvd	New Scotland Ave	2	1.00	6	Non Fed-Aid
Fountain Ave	0.15	Woodville	Cottage Ave	2	0.30	6	Non Fed-Aid
Franklin St	0.05	Schlyer	Bassett	2	0.10	7	Non Fed-Aid
Franklin St	0.10	Bassett St	Gansevoort St	2	0.20	7	Non Fed-Aid
Freeman Rd	0.10	So Manning	End	2	0.20	6	Non Fed-Aid
Freeman Rd	0.10	Kakely	End	2	0.20	5	Non Fed-Aid
Friebel Rd	0.10	Krumkill Rd	Buckingham Dr	2	0.20	7	Non Fed-Aid
Frisbee Ave	0.10	Slingerland	Garden	2	0.20	7	Non Fed-Aid
Frisbee Ave	0.10	Garden	2nd Ave	2	0.20	7	Non Fed-Aid
Frisbee Ave	0.10	2nd Ave	Ave B	2	0.20	7	Fed-Aid
Frisbee Ave	0.10	Ave B	McCarty St	2	0.20	9	Fed-Aid
Front St	0.20	Rapp Rd	End	2	0.40	7	Non Fed-Aid
Frontage St N	0.70	Col Circle East	End	2	1.40	7	Non Fed-Aid
Frontage St So	0.40	Wash Ave Ext	Rapp Rd	2	0.80	7	Non Fed-Aid
Frontage St So	0.20	Rapp Rd	Dead End	2	0.40	5	Non Fed-Aid
Frost Place	0.20	School St	Central Ave	1	0.20	4	Non Fed-Aid
Fuller Rd	0.20	Railroad/City Line	Thruway Bridge	4	0.80	6	Fed-Aid
Fullerton St	0.20	Hackett	Whitehall	2	0.40	7	Non Fed-Aid

**TABLE 1:
ALBANY CITY 2006 PAVEMENT SCORES (Including New York State Numbered Routes Under the City's Jurisdiction)**

Road Name	Length (miles)	From	To	Travel Lanes	Lane miles	Road Score-06	Type
Fulton St	0.02	Madison	Van Zandt	1	0.02	6	Non Fed-Aid
Gage Ave	0.05	Fay St	Kent St	2	0.10	6	Non Fed-Aid
Gansevoort St	0.10	NY 32	So Pearl St	2	0.20	7	Non Fed-Aid
Garden Alley	0.10	Dove St	End	2	0.20	7	Non Fed-Aid
Garden Ave	0.10	Homestead St	Dead End	2	0.20	6	Non Fed-Aid
Garden St	0.50	Frisbee	Hulbert St	2	1.00	5	Fed-Aid
Garfield Place	0.10	Watervliet Ave	Colby St	2	0.20	6	Non Fed-Aid
Garland Ct	0.10	Mount Hope	Mount Hope	2	0.20	7	Non Fed-Aid
Genesee St	0.01	Broadway	End	2	0.02	4	Non Fed-Aid
Georgetown Ct	0.05	Pt of Woods Ct	End	2	0.10	6	Non Fed-Aid
Gingerbread Ln	0.10	John David	John David	2	0.20	8	Non Fed-Aid
Gipp Road	0.10	Rapp Rd	City Line	2	0.20	10	Non Fed-Aid
Glendale Ave	0.30	New Scotland	Dead End	2	0.60	6	Non Fed-Aid
Glenwood St	0.20	Woodlawn	New Scotland	2	0.40	7	Non Fed-Aid
Glynn St	0.20	Western	End	2	0.40	6	Non Fed-Aid
Golder St	0.10	Delaware	Dead End	2	0.20	6	Non Fed-Aid
Grand St	0.09	Morton	Park Ave	2	0.18	6	Non Fed-Aid
Grand St	0.10	Park Ave	Madison Ave	2	0.20	6	Non Fed-Aid
Grand St	0.02	Madison Ave	Hamilton	2	0.04	5	Non Fed-Aid
Grand View Terr	0.20	2nd Avenue	2nd Avenue	1	0.20	6	Non Fed-Aid
Grand View Terr	0.02	Second	Liebel	2	0.04	6	Non Fed-Aid
Grant Ave	0.50	Central	End	2	1.00	5	Non Fed-Aid
Green St	0.20	Madison	Hamilton	2	0.40	6	Fed-Aid
Green St	0.25	Hamilton	State	1	0.25	5	Fed-Aid
Greentree Lane	0.10	Quadrini St	Fairway	2	0.20	7	Non Fed-Aid
Greenway	0.10	Tampa	Davis	2	0.20	7	Non Fed-Aid
Greenway	0.30	Kakely	So Manning	2	0.60	6	Non Fed-Aid
Greenway	0.03	Lenox	End	2	0.06	5	Non Fed-Aid
Greenwich Dr	0.01	Pine Lane	End	2	0.02	7	Non Fed-Aid
Grey Fox Lane	0.10	Pitch Pine	End	2	0.20	6	Non Fed-Aid
Grey Ledge Dr	0.20	St Agnes Ln	St Agnes Ln	2	0.40	6	Non Fed-Aid
Grove Ave	0.10	New Scotland	Woodlawn Ave	2	0.20	7	Non Fed-Aid
Grove Ave	0.20	New Scotland	Dead End	2	0.40	7	Non Fed-Aid
Hackett Blvd	0.50	New Scotland	S Manning Blvd	2	1.00	7	Fed-Aid
Hackett Blvd	0.20	So Manning Blvd	So Main	2	0.40	10	Fed-Aid
Hackett Blvd	0.20	So Main	Sycamore St	2	0.40	10	Fed-Aid
Hackett Blvd	0.10	Sycamore	Ramsey	2	0.20	10	Fed-Aid
Hackett Blvd	0.40	Ramsey	Marwill	2	0.80	10	Fed-Aid

**TABLE 1:
ALBANY CITY 2006 PAVEMENT SCORES (Including New York State Numbered Routes Under the City's Jurisdiction)**

Road Name	Length (miles)	From	To	Travel Lanes	Lane miles	Road Score-06	Type
Hackett Blvd	0.35	Marwill St	Holland Ave	3	1.05	10	Fed-Aid
Hall Pl	0.05	Ten Broeck	Second St	1	0.05	7	Non Fed-Aid
Halsday St	0.10	Greenway	New Scotland	2	0.20	6	Non Fed-Aid
Hamilton Alley	0.12	Hamilton St	End	1	0.12	7	Non Fed-Aid
Hamilton St	0.20	Lark St	So Swan St	2	0.40	6	Non Fed-Aid
Hamilton St	0.10	Phillip St	Ramp	2	0.2	7	Non Fed-Aid
Hamilton St	0.06	Broadway	Green St	2	0.12	4	Non Fed-Aid
Hampton St	0.10	Second Ave	Lee Dale	1	0.10	6	Non Fed-Aid
Hansen St	0.10	South Main	Rickman St	2	0.20	7	Non Fed-Aid
Harding St	0.20	New Scotland	Marsdale St	2	0.40	6	Non Fed-Aid
Harris Ave	0.40	New Scotland	Hackett Blvd	2	0.80	6	Non Fed-Aid
Hartman Rd	0.20	New Scotland	0.2 mile	2	0.40	7	Non Fed-Aid
Harvard Ave	0.10	West Lawrence	South Main	2	0.20	6	Non Fed-Aid
Hawk St N	0.10	Sheridan	First St	1	0.10	5	Non Fed-Aid
Hawk St S	0.10	Morton	Third Ave	2	0.20	7	Non Fed-Aid
Hawkins St	0.05	Brevator St	Rosemont St	2	0.10	9	Non Fed-Aid
Hawkins St	0.18	Rosemont St	Hawthorne Ave	2	0.36	5	Non Fed-Aid
Hawthorne Ave	0.10	Belvedere	Meirose	2	0.20	7	Non Fed-Aid
Hawthorne Ave	0.20	Meirose	Hawkins	2	0.40	6	Non Fed-Aid
Hawthorne Ave	0.10	Hawkins	Washington Ave	1	0.10	7	Non Fed-Aid
Hawthorne Circle	0.05	Pitch Pine	End	2	0.10	6	Non Fed-Aid
Hazelhurst Ave	0.10	Tryon St	Homestead Ave	2	0.20	6	Non Fed-Aid
Hazelhurst Ave	0.10	Homestead Ave	Magazine	2	0.20	7	Non Fed-Aid
Hazelhurst Ave	0.10	Magazine	Russell Rd	2	0.20	7	Non Fed-Aid
Heideberg Ave	0.20	Weis Rd	Dead End	1	0.20	4	Non Fed-Aid
Heideberg Ave	0.10	Sycamore	Pinewood	1	0.10	5	Non Fed-Aid
Heideberg Ave	0.10	Ramsey	Harris	2	0.20	5	Non Fed-Aid
Heideberg Ave	0.10	Harris	Grove	2	0.20	6	Non Fed-Aid
Heideberg Ave	0.10	Grove	Academy	2	0.20	5	Non Fed-Aid
Hemlock Lane	0.10	New Scotland	End	2	0.20	6	Non Fed-Aid
Henry Johnson Blvd (A park Rd)	0.40	State St	Clinton Ave	2	0.80	7	Fed-Aid
Henry Johnson Blvd (under bridge)	0.08	Sheridan	Sherman	1	0.08	6	Non Fed-Aid
Herkimer St	0.10	Pearl St	Green St	2	0.20	6	Non Fed-Aid
High Dune Dr	0.10	Pitch Pine Lane	End	2	0.20	6	Non Fed-Aid
Highfield Ln	0.10	McCormick	End	2	0.20	6	Non Fed-Aid
Highland Ave	0.10	Glynn St	Homestead Ave	2	0.20	6	Non Fed-Aid
Highland Ct	0.10	Woodridge St	End	2	0.20	10	Non Fed-Aid
Hilcrest Ave	0.05	Russell Rd	Dead End	2	0.10	7	Non Fed-Aid

**TABLE 1:
ALBANY CITY 2006 PAVEMENT SCORES (Including New York State Numbered Routes Under the City's Jurisdiction)**

Road Name	Length (miles)	From	To	Travel Lanes	Lane miles	Road Score-06	Type
Hillcrest Ave	0.01	Magazine St	Dead End	2	0.02	7	Non Fed-Aid
Hillcrest Ave	0.20	Western	Berkshire Blvd	2	0.40	5	Non Fed-Aid
Hillcrest Ave	0.10	Berkshire Blvd	Mead Ave	2	0.20	6	Non Fed-Aid
Hoffman Ave	0.20	2nd Ave	Maccarty	2	0.40	7	Fed-Aid
Hoffman St	0.20	Delaware Ave	Mill Rd	1	0.20	3	Non Fed-Aid
Holland Ave	0.60	Delaware	New Scotland	2	1.20	5	Fed-Aid
Hollywood Ave	0.30	New Scotland	Hackett	2	0.60	7	Non Fed-Aid
Hollywood Ave	0.20	Hackett	Whitehall	2	0.40	6	Non Fed-Aid
Holmes Ct	0.20	Whitehall	Dead End	2	0.40	5	Non Fed-Aid
Holmesdale St	0.30	Berkshire Blvd	Rafts Way	2	0.60	5	Non Fed-Aid
Holmesdale St	0.30	Western	Cortland	2	0.60	5	Non Fed-Aid
Home Ave	0.10	New Scotland	Crescent	2	0.20	7	Non Fed-Aid
Homestead Ave	0.10	Lincoln Ave	Washington Ave	2	0.20	8	Non Fed-Aid
Homestead Ave	0.40	Washington Ave	Western Ave	2	0.80	7	Non Fed-Aid
Homestead Ave	0.30	Western	Elmhurst	2	0.60	6	Non Fed-Aid
Hopewell St	0.10	Whitehall	Hackett	2	0.20	5	Non Fed-Aid
Hopewell St	0.10	Hackett	Ferndale	2	0.20	7	Non Fed-Aid
Hopi St	0.02	New Scotland	End	2	0.04	7	Non Fed-Aid
Howard St	0.10	Pearl St	Lodge	1	0.10	7	Non Fed-Aid
Howard-St	0.10	Lodge St	Eagle St	2	0.20	7	Fed-Aid
Hudson Ave	0.20	North Allen	North Main	1	0.20	6	Non Fed-Aid
Hudson Ave	0.10	Oleary Blvd	Ontario St	2	0.20	10	Non Fed-Aid
Hudson Ave	0.10	Ontario St	Quail St	2	0.20	7	Non Fed-Aid
Hudson Ave	0.10	Quail St	So Lake	2	0.20	5	Non Fed-Aid
Hudson Ave	0.10	Willet St	Dove	2	0.20	7	Fed-Aid
Hudson Ave	0.10	Dove	S Swan St	2	0.20	6	Fed-Aid
Hudson Ave	0.10	S Pearl St	Broadway	2	0.20	6	Fed-Aid
Hummel Terr	0.05	2nd Ave	End	2	0.10	5	Non Fed-Aid
Hunter St	0.10	Moore	Dead End	1	0.10	6	Non Fed-Aid
Hunter St	0.20	Manning Blvd	Colby	2	0.40	5	Non Fed-Aid
Hunter St	0.10	Colby	Watervliet Ave	2	0.20	5	Non Fed-Aid
Hunter St	0.10	Watervliet Ave	Dead End	2	0.20	5	Non Fed-Aid
Hunter St Alley	0.05	N Swan	End	1	0.05	6	Non Fed-Aid
Huribut St	0.20	Second	Delaware	1	0.20	6	Fed-Aid
Huron St	0.10	Aspen Circle	Beach Ave	2	0.20	5	Non Fed-Aid
Hurst Ave	0.10	Hopewell	Dead End	2	0.20	7	Non Fed-Aid
Hurst Ave	0.10	Hopewell	New Scotland Ave	2	0.20	5	Non Fed-Aid
Hutton St	0.10	Lawn Ave	Menands Line	2	0.20	5	Non Fed-Aid
Ichabod Lane	0.10	Albany Shaker	End	2	0.20	6	Non Fed-Aid

**TABLE 1:
ALBANY CITY 2006 PAVEMENT SCORES (Including New York State Numbered Routes Under the City's Jurisdiction)**

Road Name	Length (miles)	From	To	Travel Lanes	Lane miles	Road Score-06	Type
Industrial Park Rd	0.40	Commerce Ave	Commerce Ave	2	0.80	5	Non Fed-Aid
Industrial Park Rd	0.10	Binghampton Rd	End	2	0.20	5	Non Fed-Aid
Iroquois Dr	0.05	Mohican	Seneca	2	0.10	6	Non Fed-Aid
Iroquois Dr	0.20	Steuben St	State St	1	0.20	6	Non Fed-Aid
Irving St	0.10	S Swan	Dove	2	0.20	6	Non Fed-Aid
James St	0.30	Columbia St	State St	1	0.30	6	Fed-Aid
Jase Ct	0.10	Arthur Dr	Keeler Dr	2	0.20	5	Non Fed-Aid
Jay St	0.05	Quail	Dead End	2	0.10	6	Non Fed-Aid
Jay St	0.10	North Allen	West Lawrence	2	0.20	5	Non Fed-Aid
Jeanette St	0.10	Delaware Ave	Second Ave	1	0.10	6	Non Fed-Aid
Jefferson St	0.20	Lark	So Swan	2	0.40	7	Non Fed-Aid
Jennings Drive	1.50	Lawn Ave	North First St	2	3.00	8	Non Fed-Aid
Jermain St	0.20	Washington Ave	Dead End	2	0.40	7	Non Fed-Aid
JoAnne Court	0.10	Hackett	Whitehall	2	0.20	6	Non Fed-Aid
Joelson Ct	0.20	Hackett	Whitehall	2	0.40	7	Non Fed-Aid
John David Ct	0.10	John David Lane	So. Manning Blvd	2	0.20	6	Non Fed-Aid
John David Lane	0.30	Hackett Blvd	Picotte Dr	2	0.60	6	Non Fed-Aid
Judson St	0.20	Lexington Ave	Clinton Ave	2	0.40	7	Non Fed-Aid
Kaine Terrace	0.05	Krumkill	Dead End	2	0.10	7	Non Fed-Aid
Kakely St	0.02	Upton	End	2	0.04	7	Non Fed-Aid
Kakely St	0.20	End	New Scotland	2	0.40	7	Non Fed-Aid
Kale St	0.10	Princeton St	Cornell St	1	0.10	7	Non Fed-Aid
Kate St	0.10	Whitehall	Cuyler	2	0.20	6	Non Fed-Aid
Keeler Dr	0.30	Hackett	So Manning	2	0.60	6	Non Fed-Aid
Keller St	0.10	Frost	Tremont St	2	0.20	6	Non Fed-Aid
Kelton Court	0.20	Whitehall	End	2	0.40	5	Non Fed-Aid
Kenosha St	0.30	Philbrick	Dead End	2	0.60	7	Non Fed-Aid
Kensington Place	0.10	Victoria Way	Stanford Ct	2	0.20	6	Non Fed-Aid
Kent St	0.10	Normanskill	City Line	2	0.20	7	Non Fed-Aid
Kent St	0.40	Ontario St	No Main	1	0.40	6	Non Fed-Aid
Kent Terrace	0.03	Gage Ave	Russell Rd	2	0.06	6	Non Fed-Aid
Kerry Lane	0.08	Shaker Park Dr	End	2	0.16	4	Non Fed-Aid
King Ave	0.10	Bradford St	Central Ave	2	0.20	7	Non Fed-Aid
King St	0.03	Russell	Dead End	2	0.06	6	Non Fed-Aid
Kneeland Ave	0.10	Yardboro	Iowell	2	0.20	7	Non Fed-Aid
Knollwood Terr	0.05	Pt of Woods Ct	End	2	0.10	6	Non Fed-Aid
Knox St	0.10	Madison	Myrtle	2	0.20	7	Non Fed-Aid
Krank St	0.20	2nd Ave	1st Avenue	1	0.20	7	Non Fed-Aid

**TABLE 1:
ALBANY CITY 2006 PAVEMENT SCORES (Including New York State Numbered Routes Under the City's Jurisdiction)**

Road Name	Length (miles)	From	To	Travel Lanes	Lane miles	Road Score-06	Type
Krumkill CLE	0.02	Krumkill	Krumkill	1	0.02	6	Non Fed-Aid
Krumkill Rd	0.30	Bender	New Scotland	2	0.60	8	Fed-Aid
Krumkill Rd	0.50	I-85	Albany Line	2	1.00	6	Fed-Aid
Krumkill Rd - Old	0.10	Krumkill	End	2	0.20	7	Non Fed-Aid
Lake Ave N	0.10	Livingston Ave	2nd Street	2	0.20	6	Non Fed-Aid
Lake Ave N	0.10	2nd Street	Clinton Ave	2	0.20	6	Non Fed-Aid
Lake Ave N	0.10	Clinton Ave	Central Ave	2	0.20	7	Non Fed-Aid
Lake Ave N	0.20	Central Ave	Western Ave	2	0.40	7	Fed-Aid
Lake Ave S	0.40	Western Ave	Myrtle	2	0.80	8	Fed-Aid
Lake Ave S	0.20	Myrtle	New Scotland Ave	2	0.40	5	Fed-Aid
Lancaster St	0.20	Manning Blvd	Allen St	2	0.40	7	Non Fed-Aid
Lancaster St	0.20	Williet St	Dove	1	0.20	7	Fed-Aid
Lancaster St	0.20	Dove	S Swan	1	0.20	7	Fed-Aid
Lancaster St	0.03	Eagle	Park St	2	0.06	6	Non Fed-Aid
Lansing St N	0.10	Erie Blvd	End	1	0.10	5	Non Fed-Aid
Lark Dr	0.60	North Pearl	Manning	2	1.20	6	Non Fed-Aid
Lark St	0.40	Manning Blvd	Clinton Ave	2	0.80	6	Fed-Aid
Lark St	0.10	Madison	Myrtle	2	0.20	6	Non Fed-Aid
Laurel Ave	0.02	Hawthorne	Edgewood Ave	2	0.04	6	Non Fed-Aid
Lawn Ave	0.05	Broadway	No Pearl	3	0.15	6	Fed-Aid
Lawn Ave	0.30	No Pearl	Van Rensselaer	2	0.60	5	Fed-Aid
Lawridge Ave	0.10	New Scotland	Heideberg	2	0.20	5	Non Fed-Aid
Lawrence St W	0.10	Heideberg	Bethlehem	2	0.20	7	Non Fed-Aid
Lawrence St W	0.10	Central Ave	Washington Ave	2	0.20	7	Non Fed-Aid
Lawrence St W	0.30	Washington Ave	Madison Ave	2	0.60	7	Non Fed-Aid
Lawrence St W	0.20	Madison Ave	Ryckman Ave	2	0.40	6	Non Fed-Aid
Lawrence St W	0.50	Mercer St	New Scotland Ave	2	1.00	7	Non Fed-Aid
Leampost St	0.10	Thacher St	North Ferry	2	0.20	6	Non Fed-Aid
LeeDale St	0.20	Hampton	Hoffman	2	0.40	7	Non Fed-Aid
Leighton St	0.10	Dead End	Lee Dale	2	0.20	7	Non Fed-Aid
Lenox Ave	0.30	New Scotland	So Berkshire	2	0.60	6	Non Fed-Aid
Lenox Ave	0.30	Berkshire	Plymouth	2	0.60	7	Non Fed-Aid
Lenox Ave	0.10	Plymouth	Western	2	0.20	6	Non Fed-Aid
Leonard Pl	0.10	Delaware	Dead End	2	0.20	5	Non Fed-Aid
Leonard St	0.10	Second Ave	Seymore	2	0.20	5	Non Fed-Aid
Lexington Ave	0.20	Second	Clinton Ave	1	0.20	6	Non Fed-Aid
Lexington Ave	0.20	Clinton	Central Ave	2	0.40	7	Non Fed-Aid
Lexington Ave	0.01	Central	Washington Ave	2	0.01	4	Non Fed-Aid
Liberty St	0.03	Green St	Bus Station	2	0.06	7	Non Fed-Aid
Liberty St	0.09	Bus Station	Division	2	0.18	3	Non Fed-Aid

**TABLE 1:
ALBANY CITY 2006 PAVEMENT SCORES (Including New York State Numbered Routes Under the City's Jurisdiction)**

Road Name	Length (miles)	From	To	Travel Lanes	Lane miles	Road Score-06	Type
Liberty St	0.03	Division	Hudson	1	0.03	4	Non Fed-Aid
Liebel St	0.10	Grand View	Leonard	1	0.10	7	Non Fed-Aid
Lily St	0.05	Elmo St	End	2	0.10	6	Non Fed-Aid
Limerick Dr	0.20	Lawn Ave	Lawn Ave	2	0.40	6	Non Fed-Aid
Lincoln Ave	0.10	Zoar	Colvin Ave	2	0.20	7	Fed-Aid
Lincoln Ave	0.20	Colvin Ave	Ver Plank St	2	0.40	6	Fed-Aid
Lincoln Ave	0.30	Ver Plank St	North Allen	2	0.60	9	Fed-Aid
Linda Ct	0.10	McCormick	McCormick	2	0.20	6	Non Fed-Aid
Lindburgh Ave	0.02	Thomas	Broadway	2	0.04	5	Non Fed-Aid
Linden Rd	0.05	Marion Ave	Kakely St	2	0.10	7	Non Fed-Aid
Linden Rd	0.05	Manning Blvd	Marion Ave	2	0.10	6	Non Fed-Aid
Link St	0.08	Hurst	Hackett Blvd	2	0.16	6	Non Fed-Aid
Little Lane	0.02	Mount Hope	Dead End	2	0.04	7	Non Fed-Aid
Livingston Ave	0.60	End	Pennsylvania Ave	2	1.20	9	Non Fed-Aid
Livingston Ave	0.40	Pennsylvania Ave	Quail St	2	0.80	7	Non Fed-Aid
Livingston Ave	0.10	Quail St	Ontario St	2	0.20	6	Non Fed-Aid
Livingston Ave	0.20	Ontario St	Manning	2	0.40	6	Non Fed-Aid
Livingston Ave	0.10	Rawson St	Watervliet Ave	2	0.20	5	Non Fed-Aid
Locust St	0.05	Western	Avon St	2	0.10	6	Non Fed-Aid
Lodge St	0.10	Beaver	State	2	0.20	7	Fed-Aid
Lodge St	0.10	State	Steuben	2	0.20	7	Fed-Aid
Loughlin St	0.08	Fuller Rd	Dead End	2	0.16	7	Non Fed-Aid
Lowell Ave	0.20	Kneeland	lowell	2	0.40	7	Non Fed-Aid
Lower Pine Ln	0.10	Pine Ln	End	2	0.20	5	Non Fed-Aid
Ludlow Alley	0.10	Clinton	End	2	0.20	6	Non Fed-Aid
Lupine Circle	0.05	W Meadow Dr	End	2	0.10	6	Non Fed-Aid
Lupine Court	0.05	Woodridge	End	2	0.10	8	Non Fed-Aid
Lyric St	0.10	Tremont St	Zoar Ave	2	0.20	10	Non Fed-Aid
Madison Ave Ext	0.05	Sign	End	2	0.10	7	Non Fed-Aid
Madison Ave Ext	0.05	Rt 155	Speed Sign	4	0.20	5	Non Fed-Aid
Madison Pl	0.05	Philp	Eagle	1	0.05	5	Non Fed-Aid
Magazine St	0.40	Dale St	Western Ave	2	0.80	6	Non Fed-Aid
Magnolia Terr	0.30	Delaware Ave	End	2	0.60	7	Non Fed-Aid
Maguire Ave	0.20	Brady	N 1st St	2	0.40	8	Non Fed-Aid
Main Ave N	0.40	Central Ave	Washington Ave	2	0.80	6	Non Fed-Aid
Main Ave N	0.30	Washington	Madison Ave	2	0.60	7	Fed-Aid
Main Ave S	0.80	Madison	Hansen	2	1.60	4	Fed-Aid
Main Ave S	0.40	Hansen	New Scotland	2	0.80	10	Fed-Aid

**TABLE 1:
ALBANY CITY 2006 PAVEMENT SCORES (Including New York State Numbered Routes Under the City's Jurisdiction)**

Road Name	Length (miles)	From	To	Travel Lanes	Lane miles	Road Score-06	Type
Main Ave S	0.60	New Scotland	Hackett Blvd	2	1.20	5	Fed-Aid
Main Ave S	0.40	Hackett Blvd	Whitehall Rd	2	0.80	7	Fed-Aid
Main St	0.10	Broadway	Champlain	2	0.20	5	Non Fed-Aid
Manning Blvd	0.20	Northern Blvd	Lark St	2	0.40	7	Non Fed-Aid
Manning Blvd	0.30	Lark St	Livingston Ave	4	1.20	6	Non Fed-Aid
Manning Blvd	0.10	Northern Blvd (nr Jr school)	Dead End	2	0.20	6	Non Fed-Aid
Manning Blvd N	0.40	Terminal	Commerce	2	0.80	6	Fed-Aid
Manning Blvd N	0.40	Commerce	Clinton Ave	2	0.80	6	Fed-Aid
Manning Blvd N	0.05	Clinton	Central	4	0.20	6	Fed-Aid
Manning Blvd S	0.20	Central	North Main	2	0.40	6	Fed-Aid
Manning Blvd S	0.30	North Main	Allen St	2	0.60	6	Fed-Aid
Manning Blvd S	0.30	Allen	Washington	2	0.60	6	Fed-Aid
Manning Blvd S	0.40	Washington Ave	Western Ave	4	1.60	6	Fed-Aid
Manning Blvd S	0.30	Western Ave	Mercer St	2	0.60	8	Fed-Aid
Manning Blvd S	0.60	Mercer St	New Scotland	2	1.20	8	Fed-Aid
Manning Blvd S	0.60	New Scotland	Hackett Blvd	4	2.40	6	Fed-Aid
Manning Blvd S	0.60	Hackett Blvd	Whitehall Rd	2	1.20	5	Fed-Aid
Manor St	0.10	No Ferry	Thacher	2	0.20	6	Non Fed-Aid
Maple Ave	0.10	Grove Ave	Woodlawn Ave	2	0.20	6	Non Fed-Aid
Mapleridge Ave	0.10	Delaware	Simpson	2	0.20	7	Non Fed-Aid
Maplewood St	0.10	New Scotland	Fairview	2	0.20	7	Non Fed-Aid
Maplewood St	0.20	Magazine	End	2	0.40	6	Non Fed-Aid
Marlette Pl	0.20	Whitehall	End	2	0.40	5	Non Fed-Aid
Marinello Terrace	0.15	End	Delaware Ave	2	0.30	4	Non Fed-Aid
Marion Ave	0.40	Western Ave	Woodlawn Ave	2	0.80	6	Non Fed-Aid
Marion Ave	0.30	Woodlawn Ave	Linden Rd	2	0.60	7	Non Fed-Aid
Mariborough Ct	0.10	Whitehall	Dead End	2	0.20	7	Non Fed-Aid
Marsdale St	0.10	Ferndale	Collins	2	0.20	6	Non Fed-Aid
Marsdale St	0.20	Coarier	Delaware	1	0.20	6	Non Fed-Aid
Marsdale St	0.10	Harding St	End	2	0.20	5	Non Fed-Aid
Marshall Pl	0.05	Lark Dr	End	2	0.10	5	Non Fed-Aid
Martin Luther King Blvd	0.10	Park St	Morton	1	0.10	5	Non Fed-Aid
Marwill St	0.10	Whitehall	Hackett	2	0.20	6	Fed-Aid
Marwood St	0.20	Whitehall	Hackett	2	0.40	7	Non Fed-Aid
Matilda St	0.10	Cuyler Ave	Delaware	2	0.20	5	Non Fed-Aid
Maxwell St	0.10	Pine Tree	End	2	0.20	5	Non Fed-Aid
Maxwell St	0.20	Whitehall	Hurst	2	0.40	5	Non Fed-Aid
McAlpin St	0.30	Delaware	Rt 9W	2	0.60	6	Fed-Aid

**TABLE 1:
ALBANY CITY 2006 PAVEMENT SCORES (Including New York State Numbered Routes Under the City's Jurisdiction)**

Road Name	Length (miles)	From	To	Travel Lanes	Lane miles	Road Score-06	Type
McArdle Ave	0.10	Livingston Ave	Beverly Ave	1	0.10	5	Non Fed-Aid
McCartney Dr	0.10	Shaker Park Dr	End	2	0.20	7	Non Fed-Aid
McCarty Ave	0.50	Rt 9W	NY 32	2	1.00	5	Non Fed-Aid
McCormack Rd	0.30	New Scotland	Valley View Rd	2	0.60	6	Non Fed-Aid
McCormack Rd	0.20	Valley View	End	2	0.40	10	Non Fed-Aid
McCrossing St	0.05	Pennsylvania	Thorton	1	0.05	7	Non Fed-Aid
McDonald Rd	0.10	Whitehall	Dead End	2	0.20	7	Non Fed-Aid
McGowan St	0.10	North Ferry	Thacher	1	0.10	3	Non Fed-Aid
McKinley St	0.10	Manning Blvd	Lincoln Ave	2	0.20	6	Non Fed-Aid
McKinley St	0.10	Lincoln Ave	Bradford St	2	0.20	6	Non Fed-Aid
McKown St	0.05	O'Connell	Dead End	2	0.10	3	Non Fed-Aid
Mead Ave	0.01	Hillicrest Ave	Cottage Ave	2	0.02	6	Non Fed-Aid
Meadow Dr West	0.20	Pitch Pine Lane	End	2	0.40	6	Non Fed-Aid
Meadow Ln	1.10	McCormick	McCormick	2	2.20	5	Non Fed-Aid
Meirise Ave	0.50	Brevator St	Winthrop Ave	2	1.00	5	Non Fed-Aid
Mercer St	0.01	Marion Ave	So Manning	2	0.02	5	Non Fed-Aid
Mercer St	0.05	So Manning	Pine Ave	2	0.10	7	Non Fed-Aid
Mercer St	0.30	Pine Ave	Ryckman	2	0.60	7	Non Fed-Aid
Mercer St	0.10	Patridge St	Ontario St	2	0.20	6	Non Fed-Aid
Mercer St	0.30	Ontario St	So Lake	2	0.60	7	Non Fed-Aid
Mercer St	0.10	Delaware Ave	Dead End	2	0.20	5	Non Fed-Aid
Mereline Ave	0.20	End	Delaware Ave	2	0.40	6	Non Fed-Aid
Mill Rd	0.50	Delaware Ave	Normankill Dr	2	1.00	7	Non Fed-Aid
Mill St	0.10	Tivoli St	Bridge (end)	2	0.20	4	Non Fed-Aid
Miller Ave	0.20	Magazine St	Russell Rd	2	0.40	6	Non Fed-Aid
Milner Ave	0.30	Rafts Way	Buckingham	2	0.60	7	Non Fed-Aid
Milner Ave	0.05	Buckingham	End	2	0.10	6	Non Fed-Aid
Milner Ave	0.20	Western	Cortland	2	0.40	6	Non Fed-Aid
Mohawk St	0.10	Broadway	N Pearl	2	0.20	5	Non Fed-Aid
Mohican Place	0.20	Wood Terrace	End	2	0.40	6	Non Fed-Aid
Mona Terr	0.03	View Ave	Delaware	2	0.06	6	Non Fed-Aid
Monroe St	0.10	Chapel	Theatre St	1	0.10	5	Non Fed-Aid
Montgomery St	0.10	Erie Blvd	Colonie St	2	0.20	7	Non Fed-Aid
Moore St	0.10	2nd Ave	St. George's	1	0.10	6	Non Fed-Aid
Moreland Ave	0.10	Brookland	Dale	2	0.20	6	Non Fed-Aid
Morris St	0.60	Lark St	So Lake	1	0.60	5	Non Fed-Aid
Morris St	0.70	So Lake	So Main	2	1.40	6	Fed-Aid
Morris St	0.20	So Main	So Allen	2	0.40	5	Fed-Aid
Morton Ave	0.30	Delaware	S Hawk	2	0.60	10	Fed-Aid

**TABLE 1:
ALBANY CITY 2006 PAVEMENT SCORES (Including New York State Numbered Routes Under the City's Jurisdiction)**

Road Name	Length (miles)	From	To	Travel Lanes	Lane miles	Road Score-06	Type
Morton Ave	0.30	S Hawk	Grand	2	0.60	5	Fed-Aid
Morton Ave	0.50	Grand	So. Pearl	2	1.00	8	Fed-Aid
Mount Hope Dr	1.00	NY 32	Rt 9W	2	2.00	5	Non Fed-Aid
Mountain St	0.10	End	Philbrick St	2	0.20	10	Non Fed-Aid
Mountain St	0.20	Philbrick St	Southern Blvd	2	0.40	10	Non Fed-Aid
Mountain St	0.10	Southern Blvd	Dead End	2	0.20	10	Non Fed-Aid
Mountain View Ave	0.20	New Scotland	End of Road	2	0.40	7	Non Fed-Aid
Myrtle Ave	0.10	Marion Ave	So Pine	2	0.20	5	Fed-Aid
Myrtle Ave	0.50	So Pine	Patridge St	1	0.50	6	Fed-Aid
Myrtle Ave	0.20	Patridge St	Quail	1	0.20	5	Fed-Aid
Myrtle Ave	0.50	Quail	New Scotland	1	0.50	5	Fed-Aid
Myrtle Ave	0.30	New Scotland	Delaware	2	0.60	6	Fed-Aid
Myrtle Ave	0.20	Delaware Ave	S Swan St	2	0.40	6	Fed-Aid
Myrtle Ave	0.05	S Swan St	Park Ave	2	0.10	6	Fed-Aid
Myrtle Ave	0.15	Eagle	Grand	2	0.30	6	Non Fed-Aid
N 2nd St	0.20	Broadway	Maguire	2	0.40	8	Non Fed-Aid
New Hope Rd	0.20	Jenning Dr	Jenning Dr	2	0.40	8	Non Fed-Aid
New Scotland Rd	1.50	City Line	Whitehall	2	3.00	10	Fed-Aid
New Scotland Ave	0.40	Whitehall	Harding	2	0.80	9	Fed-Aid
New Scotland Ave	0.40	Harding St	So Allen	2	0.80	9	Fed-Aid
New Scotland Ave	1.10	So Allen St	So Lake	2	2.20	5	Fed-Aid
New Scotland Ave	0.20	So Lake Ave	Holland	3	0.60	5	Fed-Aid
New Scotland Ave	0.05	Holland	Myrtle	4	0.20	6	Fed-Aid
New Scotland Ave	0.10	Myrtle	Madison	2	0.20	5	Fed-Aid
Niblock Ct	0.05	Ver Planck	End (Cul-De-Sac)	2	0.10	6	Non Fed-Aid
Norfolk St	0.02	Kenosha	Dead End	2	0.04	7	Non Fed-Aid
Normanside Dr	0.30	New Scotland	Wood Terrace	2	0.60	5	Non Fed-Aid
Normanskill Dr	0.50	Delaware Ave	City Line	2	1.00	3	Non Fed-Aid
Normanskill Rd	0.20	Dunham Dr	Raft St	2	0.40	7	Non Fed-Aid
Normanskill St	0.40	Smith Blvd	City Line	2	0.80	5	Non Fed-Aid
North Lake Ave	0.10	Livingston Ave	Second St	2	0.20	6	Non Fed-Aid
North Lake Ave	0.10	Second St	Clinton Ave	2	0.20	6	Non Fed-Aid
North Lake Ave	0.10	Clinton Ave	Central Ave	2	0.20	7	Non Fed-Aid
North Lake Ave	0.20	Central Ave	Western Ave	2	0.40	6	Non Fed-Aid
North Lake Ave	0.40	Western Ave	Myrtle Ave	2	0.80	8	Non Fed-Aid
North Lake Ave	0.20	Myrtle Ave	New Scotland	2	0.40	6	Non Fed-Aid
North Street	0.05	Champlain St	Broadway	1	0.05	5	Non Fed-Aid
Northern Blvd	0.40	Van Rensselaer	Albany Shaker	4	1.60	7	Fed-Aid
Northern Blvd	0.50	Albany Shaker	Manning Blvd	4	2.00	7	Fed-Aid
Northern Blvd	0.20	Manning Blvd	By-Pass	4	0.80	7	Fed-Aid

**TABLE 1:
ALBANY CITY 2006 PAVEMENT SCORES (Including New York State Numbered Routes Under the City's Jurisdiction)**

Road Name	Length (miles)	From	To	Travel Lanes	Lane miles	Road Score-06	Type
Northern Blvd	0.10	By Pass	Colonie St	2	0.20	7	Fed-Aid
Northern Blvd (NB Lane)	0.05	Livingston Ave	Colonie St	2	0.10	7	Non Fed-Aid
Northern Blvd (SB Lane)	0.05	Colonie St	Livingston Ave	2	0.10	7	Fed-Aid
Norton Ave	0.05	Green	Pearl	1	0.05	6	Non Fed-Aid
Norwood St	0.20	Woodlawn Ave	New Scotland	2	0.40	6	Non Fed-Aid
Notre Dame Dr	0.10	Holland Ave	End	2	0.20	5	Non Fed-Aid
Nutgrove Ln	0.10	McCarty Ave	McCarty Ave	2	0.20	7	Non Fed-Aid
NY155 (New Karner Rd)	0.81	Albany S City Line	0.81 N Of South Line	2	1.62	6	State
NY155 (New Karner Rd)	0.11	0.81 N Of South Line	Washington Ave Extn	2	0.22	6	State
NY155 (New Karner Rd)	0.05	Washington Ave Ext	0.05 Mi	2	0.10	8	State
NY155 (New Karner Rd)	0.08	0.05 Mi	190 Under	2	0.16	8	State
NY155 (New Karner Rd)	0.09	190 Under	0.09 Mi N of 190	2	0.18	8	State
NY155 (New Karner Rd)	0.13	0.09 Mi N of 190	0.22 N Of 190	2	0.26	8	State
NY155 (New Karner Rd)	0.24	0.22 N Of 190	Albany City N Line	2	0.48	5	State
NY32 (North Pearl St)	0.17	NY5	North 0.17 Mi	2	0.34	8	State
NY32 (North Pearl St)	0.10	North 0.17 Miles	NORTH 0.27 MI	2	0.20	9	State
NY32 (North Pearl St)	0.07	0.27 Mi North of NY5	US 9	2	0.14	9	State
NY32 (North Pearl St)	0.14	US9	0.14 Mi North	2	0.28	9	State
NY32 (North Pearl St)	0.15	0.14 Mi North	Livingston Ave	2	0.30	9	State
NY32 (North Pearl St)	0.18	Livingston Ave	0.18 Mi North	2	0.36	7	State
NY32 (North Pearl St)	0.17	0.18 Mi North	0.35 Mi North	2	0.34	5	State
NY32 (North Pearl St)	0.28	0.35 Mi North	Loudonville Rd	2	0.56	6	State
NY32 (North Pearl St)	0.87	Loudonville Rd	N City Line	2	1.74	4	State
NY32 (South Pearl St)	0.28	Albany S City Line	0.28 Mi N	2	0.56	4	State
NY32 (South Pearl St)	0.27	0.28 Mi	0.55 Mi North	2	0.54	8	State
NY32 (South Pearl St)	0.37	0.55 Mi North	0.92 Mi North	2	0.74	7	State
NY32 (South Pearl St)	0.53	0.92 Mi North	1.45 Mi North	4	2.12	7	State
NY32 (South Pearl St)	0.03	1.45 Mi North	Access I-787 Service Rd	4	0.12	5	State
NY32 (South Pearl St)	0.06	Access I-787	Access Church/Green St	3	0.18	4	State
NY32 (South Pearl St)	0.20	Access Church/Green	0.24 Mi North	2	0.40	5	State
NY32 (South Pearl St)	0.11	0.24 Mi North	0.28 Mi North	2	0.22	9	State
NY32 (South Pearl St)	0.09	0.28 Mi North	Madison Ave	2	0.18	9	State
NY32 (South Pearl St)	0.19	Madison Ave	Start 20 Overlap	4	0.76	6	State
NY32 (South Pearl St)	0.08	Start 20 Overlap	End 20 Overlap	2	0.16	7	State
NY32 (South Pearl St)	0.08	End 20 Overlap	North 0.08 Mi	4	0.32	7	State
NY32 (South Pearl St)	0.14	0.08 Mi North of 20	NY5	2	0.28	8	State
NY377 (Northern Blvd)	0.04	US9	North 0.04 Mi	6	0.24	7	State
NY377 (Northern Blvd)	0.06	0.04 Mi North	0.10 Mi North	4	0.24	5	State
NY377 (Northern Blvd)	0.14	0.10 Mi North	Lawn Ave	4	0.56	5	State
NY377 (Van Renss Blvd)	0.16	Lawn Ave	Albany N City Line	4	0.64	7	State

**TABLE 1:
ALBANY CITY 2006 PAVEMENT SCORES (Including New York State Numbered Routes Under the City's Jurisdiction)**

Road Name	Length (miles)	From	To	Travel Lanes	Lane miles	Road Score-06	Type
NY443 (Delaware Ave)	0.41	0.10 Mi N of Albany S Line	I-87 Under	2	0.82	8	State
NY443 (Delaware Ave)	0.29	I-87 Under	JCT US9W	2	0.58	5	State
NY443 (Delaware Ave)	0.07	Start Overlap US9W	0.07 Mi	2	0.14	5	State
NY443 (Delaware Ave)	0.76	0.07 Mi	0.76 Mi	2	1.52	6	State
NY443 (Delaware Ave)	0.52	0.76 Mi	End Overlap	2	1.04	7	State
NY5 (Central Ave)	0.14	Albany W City Line	0.14 Mi East	4	0.56	5	State
NY5 (Central Ave)	0.52	0.14 Mi East	Colvin Ave	4	2.08	5	State
NY5 (Central Ave)	0.30	Colvin St	Everette Rd	4	1.20	5	State
NY5 (Central Ave)	0.15	Everette Rd	0.15 Mi East	4	0.60	6	State
NY5 (Central Ave)	0.17	0.15 Mi East	0.32 Mi East	4	0.68	7	State
NY5 (Central Ave)	0.12	0.32 Mi East	0.44 Mi East	4	0.48	7	State
NY5 (Central Ave)	0.12	0.44 Mi East	Clinton Ave	4	0.48	6	State
NY5 (Central Ave)	0.09	Clinton Ave	N Manning Blvd	4	0.36	5	State
NY5 (Central Ave)	0.51	N Manning Blvd	0.51 Mi East	4	2.04	5	State
NY5 (Central Ave)	0.78	0.51 Mi East	JCT US9W	4	3.12	7	State
NY5 (Washington Ave)	0.56	US9W	0.60 Mi East	4	2.24	7	State
NY5 (State St)	0.20	0.60 Mi East	JCT NY32	4	0.80	7	State
NY5 (State St)	0.13	NY32	Broadway	4	0.52	6	State
NY5 (Broadway)	0.20	Broadway	I-787	4	0.80	7	State
Oak St	0.09	Swinton	Second St	2	0.18	7	State
Oaks Court	0.01	Woodridge	End	2	0.02	9	Non Fed-Aid
Oakwood St	0.30	Woodlawn	New Scotland	2	0.60	7	Non Fed-Aid
O'Connell St	0.10	Second	Garden	2	0.20	6	Non Fed-Aid
O'Connell St	0.50	Garden	Dead End	2	1.00	3	Non Fed-Aid
O'Dell St	0.13	Symour	Second	1	0.13	5	Non Fed-Aid
Old Hickory Dr	0.20	Albany Shaker	Rt 9	4	0.80	5	Non Fed-Aid
Old So Pearl St	0.20	NY 32	Dead End	2	0.40	5	Non Fed-Aid
Old State Rd	0.80	West City Line	Kamer Rd Rt 155	2	1.60	7	Fed-Aid
Oleary Blvd	0.20	Western Ave	Washington Ave	1	0.20	7	Non Fed-Aid
Oliver Ave	0.10	Cottage Ave	Huron St	2	0.20	6	Non Fed-Aid
Oliver Tree Lane	0.20	End (near Ferndale)	End	2	0.40	5	Non Fed-Aid
Olympus Ct	0.10	End	End	2	0.20	6	Non Fed-Aid
Onderdonk Ave	0.10	Teunis Ave	End	1	0.10	3	Non Fed-Aid
Onderdonk Ave	0.10	New Scotland	End	1	0.10	3	Non Fed-Aid
Onelda Terr	0.20	Slingerland St	Morton	2	0.40	6	Fed-Aid
O'Neill Rd	0.10	New Scotland	End	2	0.20	6	Non Fed-Aid
Ontario Street	0.20	Livingston Ave	Central Ave	2	0.40	5	Non Fed-Aid
Ontario Street	0.15	Central Ave	Washington Ave	2	0.30	4	Fed-Aid
Ontario Street	0.20	Washington Ave	Western Ave	2	0.40	7	Fed-Aid

TABLE 1: ALBANY CITY 2006 PAVEMENT SCORES (Including New York State Numbered Routes Under the City's Jurisdiction)

Road Name	Length (miles)	From	To	Travel Lanes	Lane miles	Road Score-06	Type
Ontario Street	0.80	Western Ave	Myrtle Ave	2	1.60	6	Fed-Aid
Ontario Street	0.35	Myrtle Ave	Wood Lawn Ave	2	0.70	7	Fed-Aid
Ontario Street	0.15	Wood Lawn Ave	New Scotland	2	0.30	7	Fed-Aid
Orange St	0.50	Water St	Broadway	2	1.00	7	Non Fed-Aid
Orange St	0.05	Broadway	Chapel	1	0.05	5	Non Fed-Aid
Orange St	0.10	Chapel	Theatre St	1	0.10	4	Non Fed-Aid
Orange St	0.10	Theatre St	S Swan	2	0.20	5	Non Fed-Aid
Orange St	0.10	S Swan	Dove St	2	0.20	6	Non Fed-Aid
Orange St	0.20	Dove St	Henry Johnson	2	0.40	7	Non Fed-Aid
Orange St	0.10	Henry Johnson	Lexington Ave	1	0.10	7	Non Fed-Aid
Orchard Ave	0.10	Homestead Ave	Dead End	2	0.20	6	Non Fed-Aid
Oriole Ave	0.10	McAlpin	Dead End	1	0.10	7	Non Fed-Aid
Oriole Ave	0.05	Bohl Ave	End	1	0.05	7	Non Fed-Aid
Orlando Ave	0.40	End	Western Ave	2	0.80	6	Non Fed-Aid
Ormond St	0.20	Western	Cortland	2	0.40	5	Fed-Aid
Ormond St	0.10	Cortland	Berkshire	2	0.20	10	Non Fed-Aid
Ormond St	0.30	Berkshire	Buckingham	2	0.60	6	Non Fed-Aid
Osborne St	0.20	So Hawk	Elizabeth	1	0.20	7	Non Fed-Aid
Osborne St	0.10	Oneida Terr	End	1	0.10	7	Non Fed-Aid
Oxford Rd	0.20	Western	End	2	0.40	6	Non Fed-Aid
Palmer Ave	0.01	Yardboro	Dead End	1	0.01	7	Non Fed-Aid
Pansy St	0.01	Eva St	End	1	0.01	6	Non Fed-Aid
Par Circle	0.30	O'Neil Rd	O'Neil Rd	2	0.60	6	Non Fed-Aid
Par Drive	0.10	O'Neil	End	2	0.20	6	Non Fed-Aid
Park Ave	0.10	Grand	Eagle	2	0.20	4	Non Fed-Aid
Park Ave	0.30	Eagle	Myrtle	4	1.20	4	Fed-Aid
Park Ave	0.20	Myrtle	Martin Luther King Blvd	2	0.40	4	Fed-Aid
Park Ave	0.10	Martin Luther King Blvd	Delaware	1	0.10	4	Non Fed-Aid
Park Ave	0.20	So Lake	Ontario	2	0.40	5	Non Fed-Aid
Park Ave	0.10	Ontario	Patridge	2	0.20	8	Non Fed-Aid
Park Ave	0.20	Ridgefield St	Ryckman Ave	2	0.40	6	Non Fed-Aid
Park Ave	0.10	Ryckman Ave	Allen St	2	0.20	7	Non Fed-Aid
Park St	0.20	Lancaster St	State St	1	0.20	5	Non Fed-Aid
Parkwood St	0.20	New Scotland	Edison	2	0.40	7	Non Fed-Aid
Partridge St	0.10	Fairview	Woodlawn	2	0.20	6	Non Fed-Aid
Partridge St	0.10	Woodlawn	Madison	2	0.20	7	Non Fed-Aid
Partridge St	0.10	Madison	Western	1	0.10	6	Non Fed-Aid
Partridge St	0.30	Washington	Clinton	1	0.30	7	Non Fed-Aid
Pearl Street S	0.20	Madison Ave	Morton Ave	2	0.40	8	Fed-Aid

**TABLE 1:
ALBANY CITY 2006 PAVEMENT SCORES (Including New York State Numbered Routes Under the City's Jurisdiction)**

Road Name	Length (miles)	From	To	Travel Lanes	Lane miles	Road Score-06	Type
Pearl Street S	0.40	Morton Ave	2nd Ave	2	0.80	8	Non Fed-Aid
Pearl Street S	0.10	2nd Ave	1st Ave	2	0.20	7	Non Fed-Aid
Pennsylvania St	0.20	Livingston Ave	McCrossing St	1	0.20	7	Non Fed-Aid
Perkins Ave	0.05	Cross St	End	2	0.10	7	Non Fed-Aid
Peyster St	0.10	Ridgefield St	So Main Ave	2	0.20	6	Non Fed-Aid
Philbrick St	0.10	McAlpin	Kenosha	2	0.20	7	Non Fed-Aid
Phillip St	0.10	Madison	Hamilton St	2	0.20	7	Non Fed-Aid
Picotte Dr	0.10	Whitehall Rd	Hackett Blvd	2	0.20	6	Non Fed-Aid
Pieter Schuyler Ct (cul-de-sac A)	0.05	Lark Dr	End	2	0.10	7	Non Fed-Aid
Pilgrim St	0.06	Albany Shaker	Shaker Park Dr	2	0.12	6	Non Fed-Aid
Pine Ave South	0.30	Cortland	Western	2	0.60	5	Non Fed-Aid
Pine Ave South	0.10	Bower	End	2	0.20	5	Non Fed-Aid
Pine Lane	0.30	Gipp Rd	End	2	0.60	6	Non Fed-Aid
Pine St	0.05	Lodge St	No Pearl St	2	0.10	6	Fed-Aid
Pine St	0.10	No Pearl St	Broadway	2	0.20	6	Non Fed-Aid
Pine Street N	0.30	Western Ave	Washington Ave	2	0.60	6	Non Fed-Aid
Pine Tree Lane	0.10	Harding	End	2	0.20	6	Non Fed-Aid
Pine West Rd	0.05	Frontage Rd	End	2	0.10	6	Non Fed-Aid
Pinehurst Ave	0.40	Western	End	2	0.80	6	Non Fed-Aid
Pinehurst Ave	0.10	Austain Ave	Tremont St	2	0.20	5	Non Fed-Aid
Pinehurst Blvd	0.30	Rt 155	Woodridge St	2	0.60	8	Non Fed-Aid
Pines Court	0.10	Woodridge	End	2	0.20	10	Non Fed-Aid
Pitch Pine Rd	0.40	No Frontage Rd	End	2	0.80	6	Non Fed-Aid
Pitch Pine Rd East	0.10	Columbia Cir	End	2	0.20	6	Non Fed-Aid
Pleasant St	0.10	Broadway	End	2	0.20	4	Non Fed-Aid
Pleasant View	0.20	Russell Rd	Homestead St	2	0.40	6	Non Fed-Aid
Plum St	0.04	Green	Franklin	1	0.04	6	Non Fed-Aid
Plymouth St	0.05	Marion Ave	Brookline	2	0.10	7	Non Fed-Aid
Plymouth St	0.05	Brookline Ave	Euclid	2	0.10	6	Non Fed-Aid
Plymouth St	0.05	Euclid	End	1	0.05	6	Non Fed-Aid
Port Access Rd	0.10	Ny 32 - Pearl St	Normankill	2	0.20	7	Non Fed-Aid
Porter Ct	0.06	Benjamin St	O'Dell	1	0.06	6	Non Fed-Aid
Princeton Dr	0.10	Clara Barton	Holland Ave	2	0.20	7	Non Fed-Aid
Prospect Ave	0.40	Dead End (Freihofers Lot)	Manning Blvd	2	0.80	7	Non Fed-Aid
Prospect Terrace	0.10	Hackett	End	2	0.20	6	Non Fed-Aid
Providence Ave	0.05	Eagle	Phillip	1	0.05	7	Non Fed-Aid
Providence St	0.06	Rickman St	Dead End	2	0.12	7	Non Fed-Aid
Providence St	0.10	Patridge	Ontario	2	0.20	7	Non Fed-Aid

**TABLE 1:
ALBANY CITY 2006 PAVEMENT SCORES (Including New York State Numbered Routes Under the City's Jurisdiction)**

Road Name	Length (miles)	From	To	Travel Lanes	Lane miles	Road Score-06	Type
Providence St	0.10	Ontario	Quail	1	0.10	6	Non Fed-Aid
Providence St	0.10	Quail	So Lake	2	0.20	8	Non Fed-Aid
Providence St	0.10	Delaware	Dead End	2	0.20	5	Non Fed-Aid
Pruyn St	0.03	Broadway	Liberty	2	0.06	6	Non Fed-Aid
Pt of Woods Dr	0.05	Madison Ave Ext	End	2	0.10	6	Non Fed-Aid
Pt of Woods Dr	0.05	Pt of Woods Dr	Pt of Woods Dr	2	0.10	6	Non Fed-Aid
Putnam St	0.10	2nd Ave	Dead End	1	0.10	6	Non Fed-Aid
Quadrini Dr	0.10	Valley View	Fairway Ct	2	0.20	7	Non Fed-Aid
Quail Street	0.10	New Scotland	Woodlawn Ave	2	0.20	6	Fed-Aid
Quail Street	0.40	Woodlawn	Madison	2	0.80	8	Fed-Aid
Quail Street	0.10	Madison	Western	2	0.20	6	Fed-Aid
Quail Street	0.10	Western	Washington	2	0.20	10	Fed-Aid
Quail Street	0.10	Washington	Central	2	0.20	7	Fed-Aid
Quail Street	0.10	Central	Clinton	2	0.20	8	Non Fed-Aid
Quail Street	0.20	Clinton	Livingston	2	0.40	7	Non Fed-Aid
Raft St	0.10	Normanskill	Smith Blvd	2	0.20	5	Non Fed-Aid
Raffs Way	0.10	Holmes Dale	Milner Ave	2	0.20	5	Non Fed-Aid
Ramsey Place	0.20	Whitehall	Hackett	2	0.40	10	Non Fed-Aid
Ramsey Place	0.30	Hackett	New Scotland	2	0.60	5	Non Fed-Aid
Rapp Rd	0.70	Lincoln Ave	Wash Ave Ext	2	1.40	5	Fed-Aid
Rapp Rd	0.10	So Frontage St	Springstem Rd	2	0.20	5	Fed-Aid
Rapp Rd	0.20	Springstem Rd	Gipp Rd	2	0.40	5	Fed-Aid
Rathbone St	0.05	N Ferry St	End	1	0.05	5	Non Fed-Aid
Rawson St	0.20	Commerce	Second St	2	0.40	6	Non Fed-Aid
Rawson St	0.08	Hunter Ave	Central Ave	2	0.16	6	Non Fed-Aid
Raymo St	0.10	Garden St	Second Ave	2	0.20	5	Non Fed-Aid
Regent St	0.10	2nd Ave	Dead End	2	0.20	5	Non Fed-Aid
Renodin Dr	0.10	Hackett Blvd	End	2	0.20	8	Non Fed-Aid
Rensselaer St	0.05	Church	Green	2	0.10	7	Fed-Aid
Rensselaer St	0.05	Green	Pearl	2	0.10	8	Fed-Aid
Richard Connors Blvd	0.02	Erie Blvd	Dead End	2	0.04	6	Non Fed-Aid
Ridgefield St	0.20	Myrtle Ave	Patridge St	2	0.40	8	Non Fed-Aid
Ridgewood Terr	0.05	Pt of Woods Dr	End	2	0.10	6	Non Fed-Aid
Robin St	0.05	Western	Washington	2	0.10	7	Non Fed-Aid
Robin St	0.10	Myrtle	Madison	2	0.20	6	Non Fed-Aid
Robin St	0.20	Washington	Elk	2	0.40	7	Non Fed-Aid
Robin St	0.05	Elk	Clinton	2	0.10	5	Non Fed-Aid
Roland Dr	0.10	Fairway	Valley View	2	0.20	7	Non Fed-Aid

**TABLE 1:
ALBANY CITY 2006 PAVEMENT SCORES (Including New York State Numbered Routes Under the City's Jurisdiction)**

Road Name	Length (miles)	From	To	Travel Lanes	Lane miles	Road Score-06	Type
Rooney Rd	0.10	Jennings Dr	Jennings Dr	2	0.20	8	Non Fed-Aid
Roosevelt St	0.10	Lincoln Ave	Manning Blvd	2	0.20	6	Non Fed-Aid
Rose Court	0.20	Hackett	Whitehall	2	0.40	7	Non Fed-Aid
Rose Court	0.10	Whitehall	Dartmouth	2	0.20	7	Non Fed-Aid
Rose Court	0.10	Dartmouth	End	2	0.20	5	Non Fed-Aid
Rosemary Circle	0.10	Rosemary Dr	End	2	0.20	4	Non Fed-Aid
Rosemary Drive	0.40	Shaker Park Dr	End	2	0.80	4	Non Fed-Aid
Rosemont St	0.05	Dead End	Lincoln Ave	2	0.10	7	Non Fed-Aid
Rosemont St	0.10	Lincoln Ave	Washington Ave	2	0.20	7	Non Fed-Aid
Rosemont St	0.20	Washington	Meirose St	2	0.40	10	Non Fed-Aid
Rosemont St	0.30	Meirose St	Western Ave	2	0.60	8	Non Fed-Aid
Russell Rd	0.40	City Line	Berkshire Blvd	2	0.80	4	Fed-Aid
Russell Rd	0.10	Berkshire Blvd	Western Ave	2	0.20	4	Fed-Aid
Russell Rd	0.10	Central Ave	End	2	0.20	7	Non Fed-Aid
Rutland St	0.10	Sparkill	McAlpin	1	0.10	5	Non Fed-Aid
Ryckman Ave	0.30	West Lawrence	South Main	2	0.60	6	Non Fed-Aid
Ryckman Ave	0.20	South Main	Woodlawn Ave	2	0.40	8	Non Fed-Aid
Samaritan Dr	0.10	Hackett Blvd	End	2	0.20	7	Non Fed-Aid
Sand Creek Rd	0.30	Exchange St	Everett Rd	2	0.60	5	Non Fed-Aid
Sand St	0.10	2nd Ave	Dead End	1	0.10	7	Non Fed-Aid
Sandlewood Ct	0.03	Woodside Ct	End	2	0.06	6	Non Fed-Aid
Sard Rd	0.08	Whitehall	End	2	0.16	6	Non Fed-Aid
Sawyer Place	0.20	Carey Ave	Dead End	2	0.40	7	Non Fed-Aid
School St	0.00	Tremont St	Silas St	2	0.00	6	Non Fed-Aid
Schuyler St	0.03	Franklin St	Pearl	2	0.06	7	Non Fed-Aid
Schuyler St	0.02	Pearl	Broad	2	0.04	7	Non Fed-Aid
Schuyler St	0.02	Broad	Clinton	2	0.04	7	Non Fed-Aid
Scott St	0.03	Sloan St	Krank St	2	0.06	5	Non Fed-Aid
Second St	0.10	Broadway	Jennings Drive	2	0.20	8	Non Fed-Aid
Second St	0.30	Ten Broeck	Lark St	1	0.30	6	Non Fed-Aid
Second St	0.10	Lark St	Henry Johnson	1	0.10	5	Non Fed-Aid
Second St	0.60	Henry Johnson	Quail St	1	0.60	7	Non Fed-Aid
Second St	0.50	Quail St	N Manning Blvd	1	0.50	5	Non Fed-Aid
Second St	0.50	N Manning Blvd	Rawson St	1	0.50	6	Non Fed-Aid
Seminole Ave	0.10	Western	End	2	0.20	5	Non Fed-Aid
Seneca Place	0.20	End	Wood Terrace	2	0.40	7	Non Fed-Aid
Seymour Ave	0.10	Leona Rd	Broad	2	0.20	6	Non Fed-Aid
Shaker Park Dr	0.50	Kerry Lane	End	2	1.00	6	Non Fed-Aid
Sheridan Ave	0.20	Ontario	Quail St	1	0.20	7	Non Fed-Aid