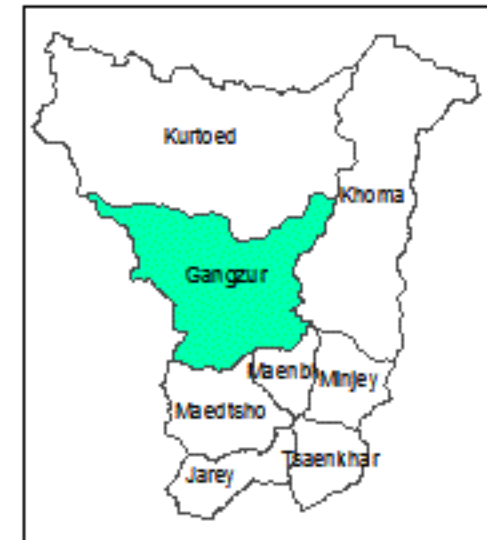



Chiwogs in Gangzur Gewog Lhuentse Dzongkhag

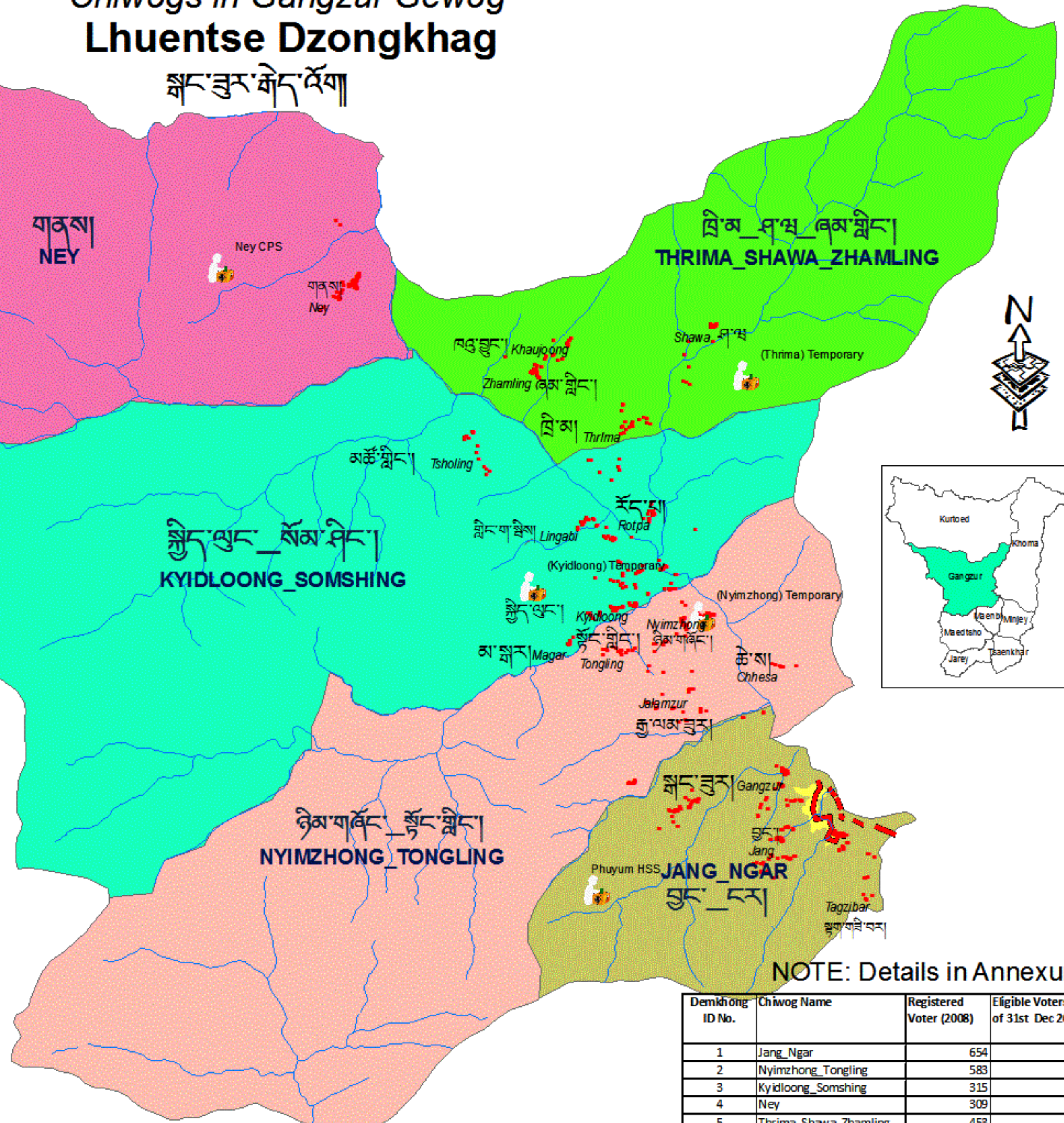
གང་རུར་གླིང་འོ་གླིང་།



Boundary Description	
Demkhong ID:	1
Chiwog Name:	Ney
North:	Gangzur Gewog Boundary
East:	Gewog Boundary/Kuri Chhu
South:	Khargang Chhu
West:	Dzongkhag Boundary
Demkhong ID:	2
Chiwog Name:	Thrima_Shawa_Zhamling
North:	Dzongkhag Boundary
East:	Khoma Gewog Boundary
South:	Rogang Chhu
West:	Kuri Chhu
Demkhong ID:	3
Chiwog Name:	Kyidloong_Somshing
North:	Khargang Chhu
East:	Kuri Chhu
South:	Kiloong Chhu
West:	Dzongkhag Boundary
Demkhong ID:	4
Chiwog Name:	Nyimzhong_Tongling
North:	Kiloong Chhu
East:	Khoma Gewog Boundary
South:	Tanggar Chhu
West:	Dzongkhag Boundary
Demkhong ID:	5
Chiwog Name:	Jang_Ngar
North:	Tanggar Chhu
East:	Khoma Gewog Boundary
South:	Maenbi Gewog Boundary
West:	Metsho Gewog Boundary

Legend

- Polling Station
- Settlement
- River
- ROAD



NOTE: Details in Annexure

Demkhong ID No.	Chiwog Name	Registered Voter (2008)	Eligible Voters as of 31st Dec 2010
1	Jang_Ngar	654	720
2	Nyimzhong_Tongling	583	676
3	Kyidloong_Somshing	315	283
4	Ney	309	357
5	Thrima_Shawa_Zhamling	453	497
Total		2327	2533

Scale 1:100,000

Annexure

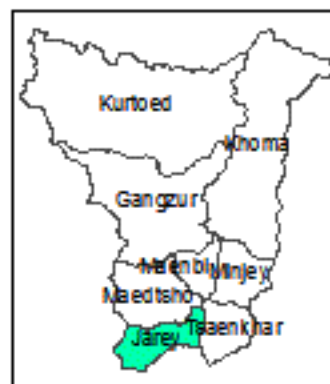
Chiwogs in Gangzur Gewog

Lhuentse Dzongkhag

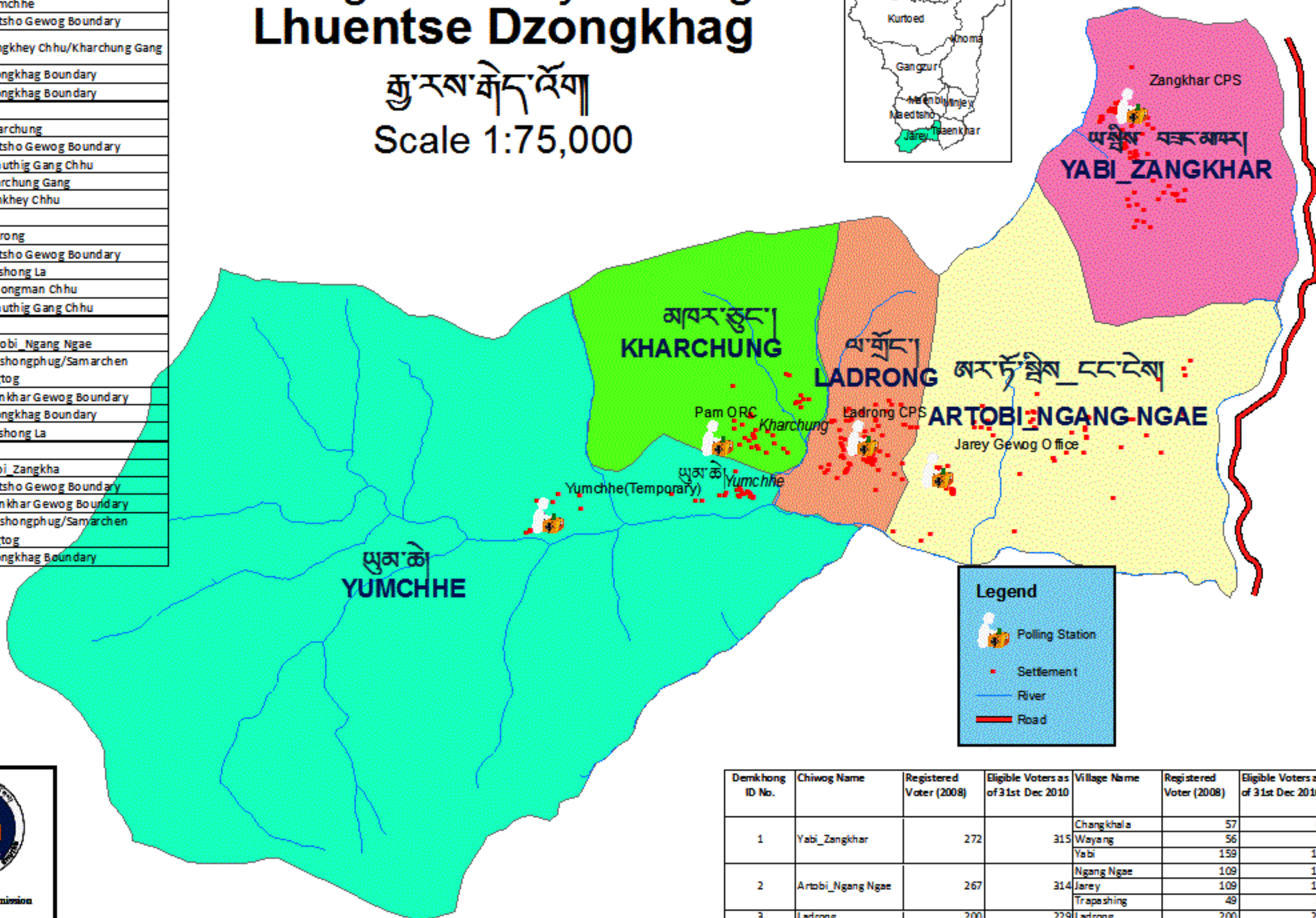
Demkhong ID No.	Chiwog Name	Registered Voter (2008)	Eligible Voters as of 31st Dec 2010	Village Name	Registered Voter (2008)	Eligible Voters as of 31st Dec 2010
1	Jang_Ngar	667	720	Dhuthay	5	5
				Jang	276	299
				Napzala	18	19
				Phatala	18	6
				Tagzibar	32	34
				Denkaling	97	109
				Gangzur	117	134
				Ngar/Nyar	104	114
2	Nyimzhong_Tongling	329	398	Namseygang	16	16
				Sapho	15	18
				Amchi	37	41
				Chhesa	16	20
				Jalamzur	63	76
				Nyimzhong	55	63
				Tangsa	4	4
				Taushing	17	20
				Taushinggoenpa	32	36
				Tongling	68	97
				Thimyul	6	7
3	Kyidloong_Somshing	569	621	Lingabi	53	59
				Magar	118	127
				Kyidloong	48	52
				Changray	54	62
				Samling	29	32
				Khamphu	5	5
				Lekpa	20	23
				Rotpa	60	66
				Somshing	88	98
				Tsholing	94	97
4	Ney	309	357	Ney	309	357
5	Thrima_Shawa_Zhamling	453	497	Thrima	74	81
				Zhamling	169	187
				Shawa	176	188
				Khaujoong	21	23
				Youngmaling	13	18
Total		2327	2593		2327	2593

Chiwogs in Jarey Gewog Lhuentse Dzongkhag

ཧུ་རལ་རྒྱུ་ལོག་
Scale 1:75,000



Boundary Description	
Demkhong ID:	1
Chiwog Name:	Yumchhe
North:	Metsho Gewog Boundary
East:	Gangkhey Chhu/Kharchung Gang
South:	Dzongkhag Boundary
West:	Dzongkhag Boundary
Demkhong ID:	2
Chiwog Name:	Kharchung
North:	Metsho Gewog Boundary
East:	Chhuthig Gang Chhu
South:	Kharchung Gang
West:	Gangkhey Chhu
Demkhong ID:	3
Chiwog Name:	Ladrong
North:	Metsho Gewog Boundary
East:	Yurshong La
South:	Shoongman Chhu
West:	Chhuthig Gang Chhu
Demkhong ID:	4
Chiwog Name:	Artobi Ngang Ngae
North:	Darshongphug/Samarchen Pogtog
East:	Tsenkhar Gewog Boundary
South:	Dzongkhag Boundary
West:	Yurshong La
Demkhong ID:	5
Chiwog Name:	Yabi Zangkha
North:	Metsho Gewog Boundary
East:	Tsenkhar Gewog Boundary
South:	Darshongphug/Samarchen Pogtog
West:	Dzongkhag Boundary



Legend

- Polling Station
- Settlement
- River
- Road



Demkhong ID No.	Chiwog Name	Registered Voter (2008)	Eligible Voters as of 31st Dec 2010	Village Name	Registered Voter (2008)	Eligible Voters as of 31st Dec 2010
1	Yabi_Zangkhar	272	315	Changkhalala	57	65
				Wayang	56	70
				Yabi	159	180
2	Artobi_Ngang Ngae	267	314	Ngang Ngae	109	122
				Jarey	109	137
				Trapashing	49	55
3	Ladrong	200	229	Ladrong	200	229
4	Kharchung	112	123	Kharchung/Pam	112	123
5	Yumchhe	158	170	Yumchhe	158	170
Total		1009	1151		1009	1151

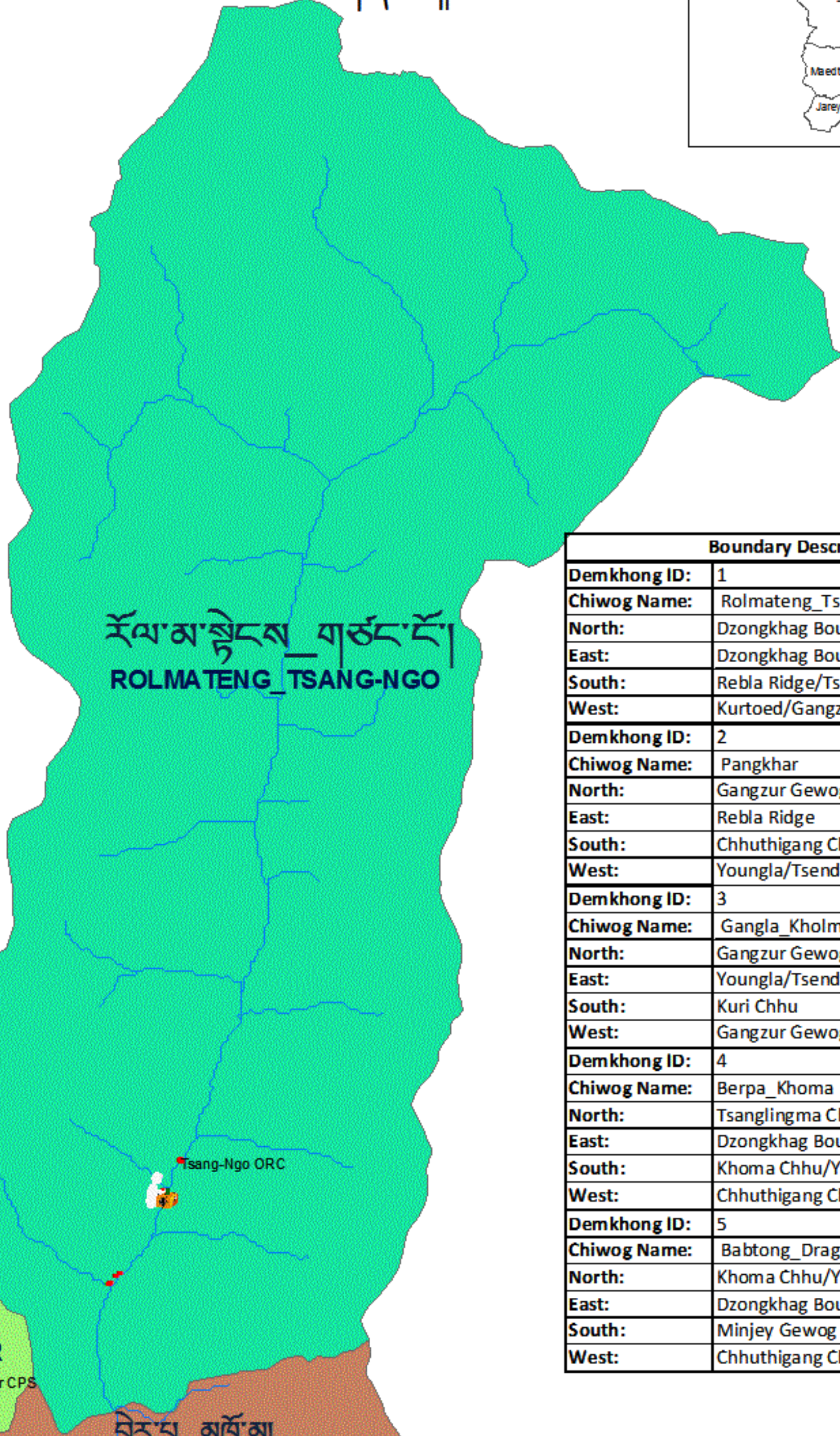
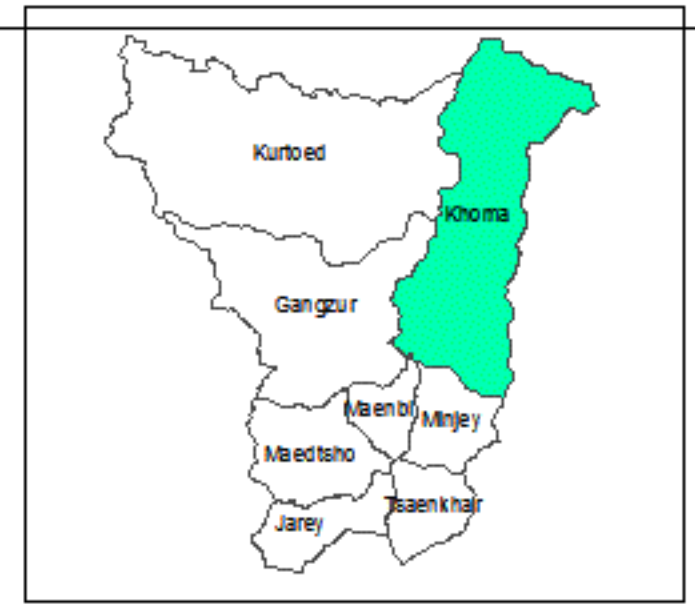


Delimitation Commission

For use in the 2011
Local Government Election

Chiwogs in Khoma Gewog Lhuentse Dzongkhag

མཐོ་མ་རྩེ་དང་འོ་གླ་



རོལ་མ་རྩེ་དང་འོ་གླ་
ROLMATENG_TSANG-NGO

ཐང་མཐམ་
PANGKHAR

བེར་པ་མཐོ་མ་
BERPA_KHOMA

གླང་ལ་འོ་མ་
GANGLA_KHOLMA

བབ་རྩེ་དང་གྲུག་རྩེ་དང་
BABTONG_DRAGTENG

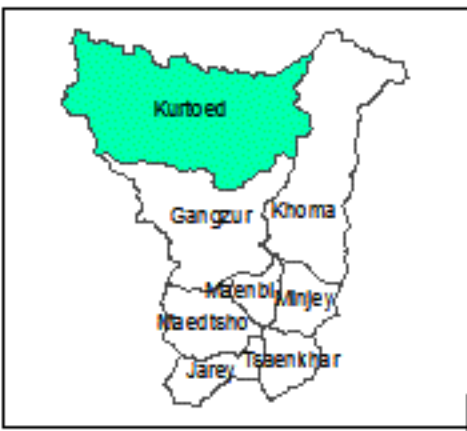
Boundary Description	
Demkhong ID:	1
Chiwog Name:	Rolmateng_Tsang-ngo
North:	Dzongkhag Boundary
East:	Dzongkhag Boundary
South:	Rebla Ridge/Tsanglingma Chhu
West:	Kurtoed/Gangzur Gewog Boundary
Demkhong ID:	2
Chiwog Name:	Pangkhar
North:	Gangzur Gewog Boundary
East:	Rebla Ridge
South:	Chhuthigang Chhu
West:	Youngla/Tsendengang Chhu
Demkhong ID:	3
Chiwog Name:	Gangla_Kholma
North:	Gangzur Gewog Boundary
East:	Youngla/Tsendengang Chhu
South:	Kuri Chhu
West:	Gangzur Gewog Boundary
Demkhong ID:	4
Chiwog Name:	Berpa_Khoma
North:	Tsanglingma Chhu
East:	Dzongkhag Boundary
South:	Khoma Chhu/Yangdung Chhu
West:	Chhuthigang Chhu
Demkhong ID:	5
Chiwog Name:	Babtong_Dragteng
North:	Khoma Chhu/Yangdung Chhu
East:	Dzongkhag Boundary
South:	Minjey Gewog Boundary
West:	Chhuthigang Chhu

Legend

- Polling Station
- Settlement
- River

Demkhong ID No.	Chiwog Name	Registered Voter (2008)	Eligible Voters as of 31st Dec 2010	Village Name	Registered Voter (2008)	Eligible Voters as of 31st Dec 2010		
1	Rolmateng_Tsang-ngo	118	123	Rolmateng	14	18		
				Tsang-ngo	104	105		
				Zangkhar	147	161		
2	Pangkhar	147	161	Pangkhar	147	161		
				Gangla	124	132		
				Lawa	4	5		
				Serphu	48	56		
				Taya	54	56		
3	Gangla_Kholma	354	390	Kholma	124	141		
				Khoema	29	32		
				Khoma	160	174		
				Lukchu	23	25		
				Berpa	77	91		
4	Berpa_Khoma	381	420	Pengtse	3	3		
				Nyalamdung	89	95		
				Babtong	138	146		
				Dragteng	40	44		
				Kemtshong	55	70		
5	Babtong_Dragteng	424	472	Goenkhar	147	162		
				Karphu	3	2		
				Laber	41	48		
				Total	1424	1566	1424	1566

Scale 1:135,000



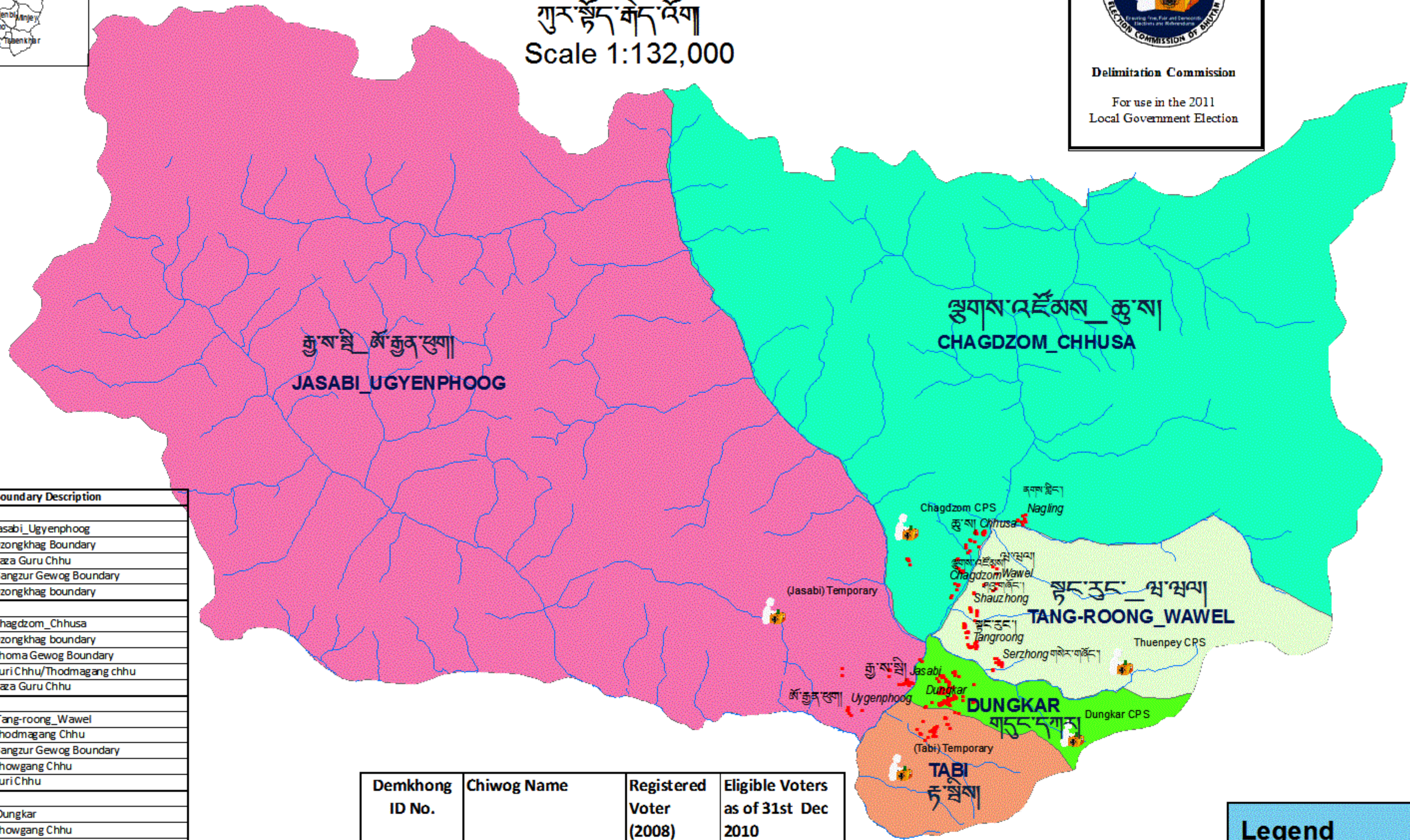
Chiwogs in Kurtoed Gewog Lhuentse Dzongkhag

གུར་རྫོང་རྫོང་འོག་གི་
Scale 1:132,000



Delimitation Commission

For use in the 2011
Local Government Election



Boundary Description	
Demkhong ID:	1
Chiwog Name:	Jasabi_Ugyenphoog
North:	Dzongkhag Boundary
East:	Baza Guru Chhu
South:	Gangzur Gewog Boundary
West:	Dzongkhag boundary
Demkhong ID:	2
Chiwog Name:	Chagdзом_Chhusa
North:	Dzongkhag boundary
East:	Khoma Gewog Boundary
South:	Kuri Chhu/Thodmagang chhu
West:	Baza Guru Chhu
Demkhong ID:	3
Chiwog Name:	Tang-roong_Wawel
North:	Thodmagang Chhu
East:	Gangzur Gewog Boundary
South:	Phowgang Chhu
West:	Kuri Chhu
Demkhong ID:	4
Chiwog Name:	Dungkar
North:	Phowgang Chhu
East:	Gangzur Gewog Boundary
South:	Guyum Pokpa
West:	Kuri Chhu
Demkhong ID:	5
Chiwog Name:	Tabi
North:	Guyoom Pogpa
East:	Gangzur Gewog Boundary
South:	Gangzur Gewog Boundary
West:	Kuri Chhu/Gangzur Gewog Boundary

Demkhong ID No.	Chiwog Name	Registered Voter (2008)	Eligible Voters as of 31st Dec 2010
1	Jasabi_Ugyenphoog	123	139
2	Chagdзом_Chhusa	264	282
3	Tangroong_Wawel	274	307
4	Dungkar	330	361
5	Tabi	158	158
Total		1149	1247

Legend

- Polling Station
- Settlement
- River

NOTE: Details in Annexure

Annexure

Chiwogs in Kurtoed Gewog

Lhuentse Dzongkhag

Demkhong ID No.	Chiwog Name	Registered Voter (2008)	Eligible Voters as of 31st Dec 2010	Village Name	Registered Voter (2008)	Eligible Voters as of 31st Dec 2010
1	Jasabi_Ugyenphoog	123	139	Jasabi	102	115
				Tergang	11	12
				Uygenphoog	10	12
2	Chagdzom_Chhusa	264	282	Chagdzom	52	59
				Chhusa	69	74
				Drabling	19	16
				Gurta	7	9
				Nagling	37	38
				Pirbee	20	19
				Shangthongling	12	12
				Thangbi	19	22
				Wamdrang	29	33
3	Tang-roong_Wawel	274	307	Gargong	24	27
				Goshingpang		1
				Ruling	3	3
				Sershong	43	48
				Maenbi	18	20
				Nyaray	14	12
				Shauzhong	26	30
				Churchuma	3	5
				Signar	29	32
				Wawel	24	25
				Taling	10	15
				Tang-roong	38	43
				Thuenpey	29	32
Zongsar	13	14				

Annexure

Chiwogs in Kurtoed Gewog

Lhuentse Dzongkhag

4	Dungkar	330	361	Arjhaling	13	16
				Chongsa	8	10
				Chhanyalgang	6	5
				Darjaygang	12	13
				Dongmaed	7	9
				Dungkar	30	34
				Jangtse	13	15
				Lamsaykapa	11	10
				Sugpee	21	26
				Tongmay	3	3
				Takharme	5	5
				Zimpong	52	55
				Chaktamin	4	5
				Lamsabi	11	11
				Serphu	33	36
				Sewel	57	62
Sumdhang	18	19				
Thongjaling	14	14				
Thowa	12	13				
5	Tabi	158	158	Tabi	150	147
				Tagdzong	8	11
Total		1149	1247		1149	1247



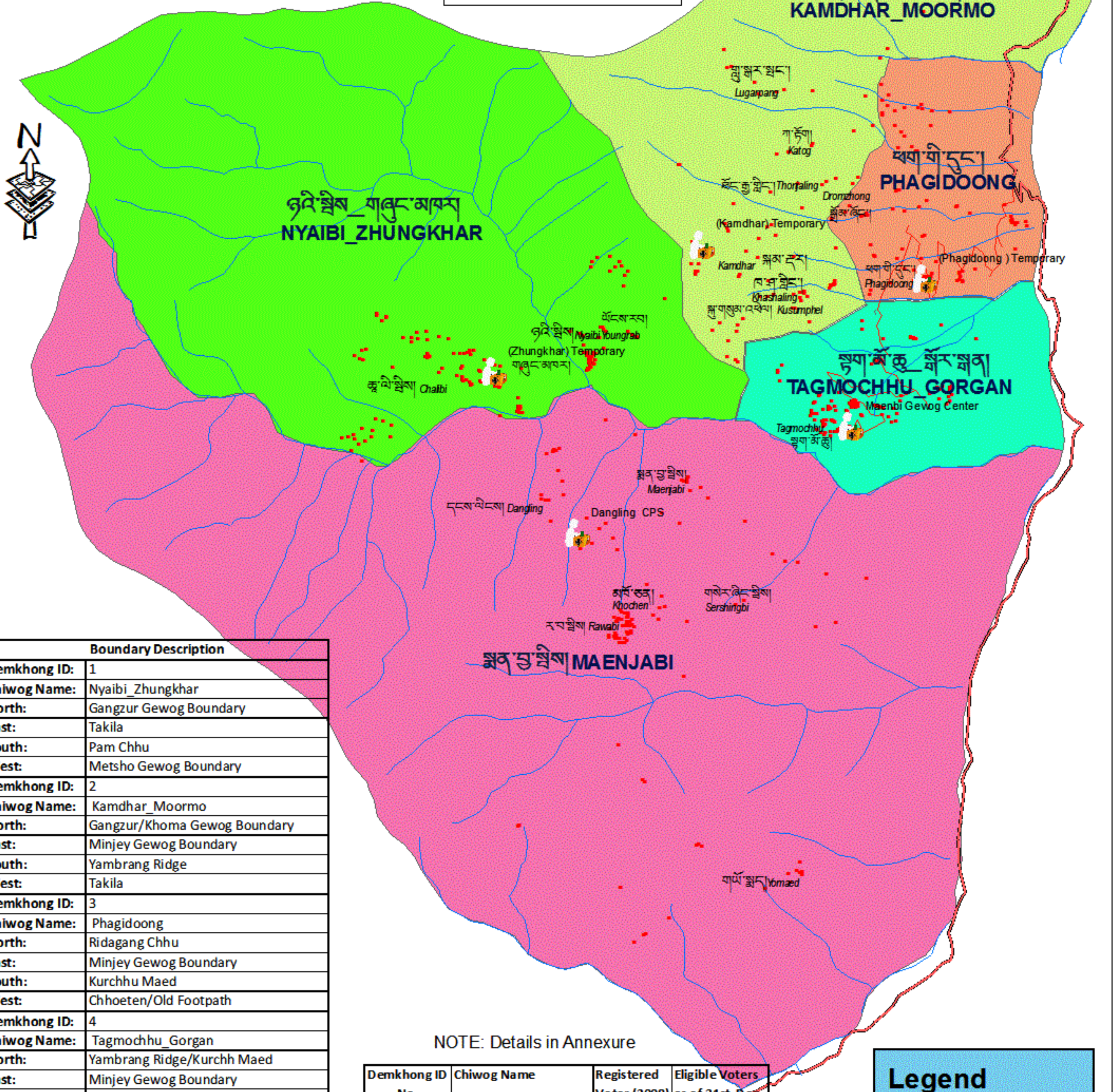
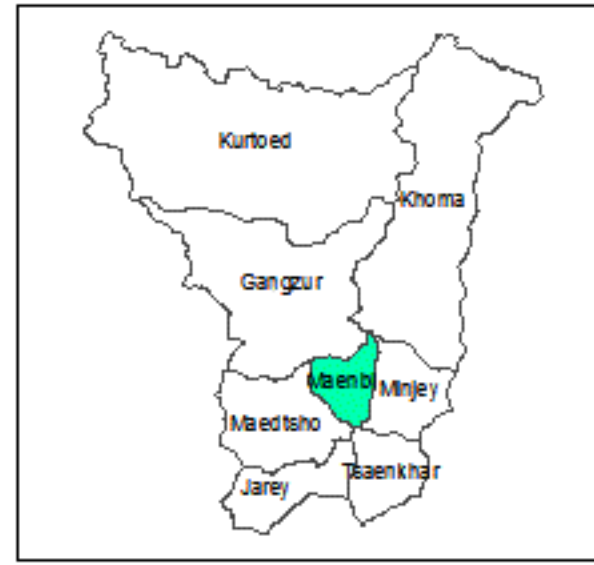
Delimitation Commission

For use in the 2011
Local Government Election

Chiwogs in Maenbi Gewog Lhuentse Dzongkhag

ལྷུན་ཐོས་རྫོང་འོག་གི་

Scale 1:40,000



Boundary Description	
Demkhong ID:	1
Chiwog Name:	Nyaibi_Zhungkhar
North:	Gangzur Gewog Boundary
East:	Takila
South:	Pam Chhu
West:	Metsho Gewog Boundary
Demkhong ID:	2
Chiwog Name:	Kamdhar_Moormo
North:	Gangzur/Khoma Gewog Boundary
East:	Minje Gewog Boundary
South:	Yambrang Ridge
West:	Takila
Demkhong ID:	3
Chiwog Name:	Phagidoong
North:	Ridagang Chhu
East:	Minje Gewog Boundary
South:	Kurchhu Maed
West:	Chhoeten/Old Footpath
Demkhong ID:	4
Chiwog Name:	Tagmochhu_Gorgan
North:	Yambrang Ridge/Kurchh Maed
East:	Minje Gewog Boundary
South:	Baygang Chhu
West:	Takila
Demkhong ID:	5
Chiwog Name:	Maenjabi
North:	Pam Chhu/Baygang Chhu
East:	Minje Gewog Boundary
South:	Tsenkhar Gewog Boundary
West:	Metsho Gewog Boundary

NOTE: Details in Annexure

Demkhong ID No.	Chiwog Name	Registered Voter (2008)	Eligible Voters as of 31st Dec 2010
1	Nyaibi_Zhungkhar	667	716
2	Kamdhar_Moormo	349	398
3	Phagidoong	452	495
4	Tagmochhu_Gorgan	482	227
5	Maenjabi	297	334
Total		2026	2170

Legend

- Polling Station
- Settlement
- River

Annexure

Chiwogs in Maenbi Gewog

Lhuentse Dzongkhag

Demkhong ID No.	Chiwog Name	Registered Voter (2008)	Eligible Voters as of 31st Dec 2010	Village Name	Registered Voter (2008)	Eligible Voters as of 31st Dec 2010
1	Nyaibi_Zhungkhar	690	716	Chalibi	27	34
				Dangsangoenpa	22	11
				Dungkardowa	5	7
				Gangkhar	23	32
				Garapho	9	9
				Kharsa	70	67
				Namdang	44	52
				Nyaibi	199	212
				Pelrigoenpa	14	20
				Samcheling	30	32
				Samling	30	7
				Shangrabi	3	4
				Shormaed	82	85
				Tungkhar	10	15
				Youngrab	14	16
Zhungkhar	108	113				
2	Kamdhar_Moormo	349	398	Dosagang	16	18
				Kamdhar	28	30
				Katog	5	5
				Khampaling	5	5
				Khashaling	69	75
				Kimphay	18	20
				Kusumphay	53	55
				Larjab	5	5
				Lugarpang	11	12
				Moormo	44	55
				Namnangbi	6	7
				Pangsar	18	19
				Petsizor	9	13
				Phungshingang	3	4
				Rewaling	6	7
				Tashiling	6	7
				Thekcholing	8	9
				Thongjaling	10	17
				Tongmakhar	10	12
				Tsampdemo	48	1
Zarthang	7	3				
Bumpashing	11	10				
Zarthang Goenpa	4	5				
Zhungphu	3	4				

Annexure

Chiwogs in Maenbi Gewog

Lhuentse Dzongkhag

3	Phagidoong	339	375	Bariphu	9	11
				Chengaling	13	14
				Dromzhong	95	105
				Gamshing	5	4
				Kasithang		3
				Langphog	5	7
				Oumzor		
				Ledong	3	3
				Lekpagang	5	3
				Manigang	5	5
				Nadrang	7	11
				Ngamaling	3	4
				Tangpa	4	5
				Phagidoong	185	200
4	Tagmochhu_Gorgan	297	347	Tagmochhu	109	129
				Youngshingphel	19	21
				Boushong	32	37
				Bamendrangsa	17	20
				Gorgan	87	100
				Takayla	33	40
5	Maenjabi	297	334	Dangling	80	86
				Khochhen	15	19
				Maenjabi	97	114
				Sershingbi	13	13
				Yanglagoenpa	3	3
				Rawabi	45	48
				Rawabi Goenpa		3
				Yomaed	44	48
Total		2026	2170		2026	2170



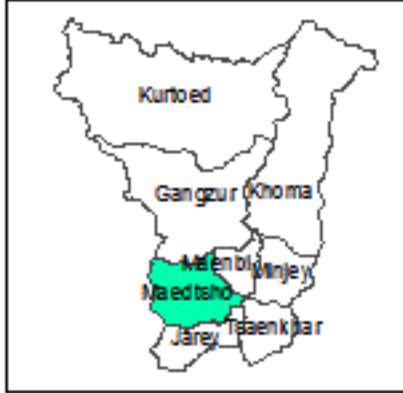
Delimitation Commission

For use in the 2011
Local Government Election

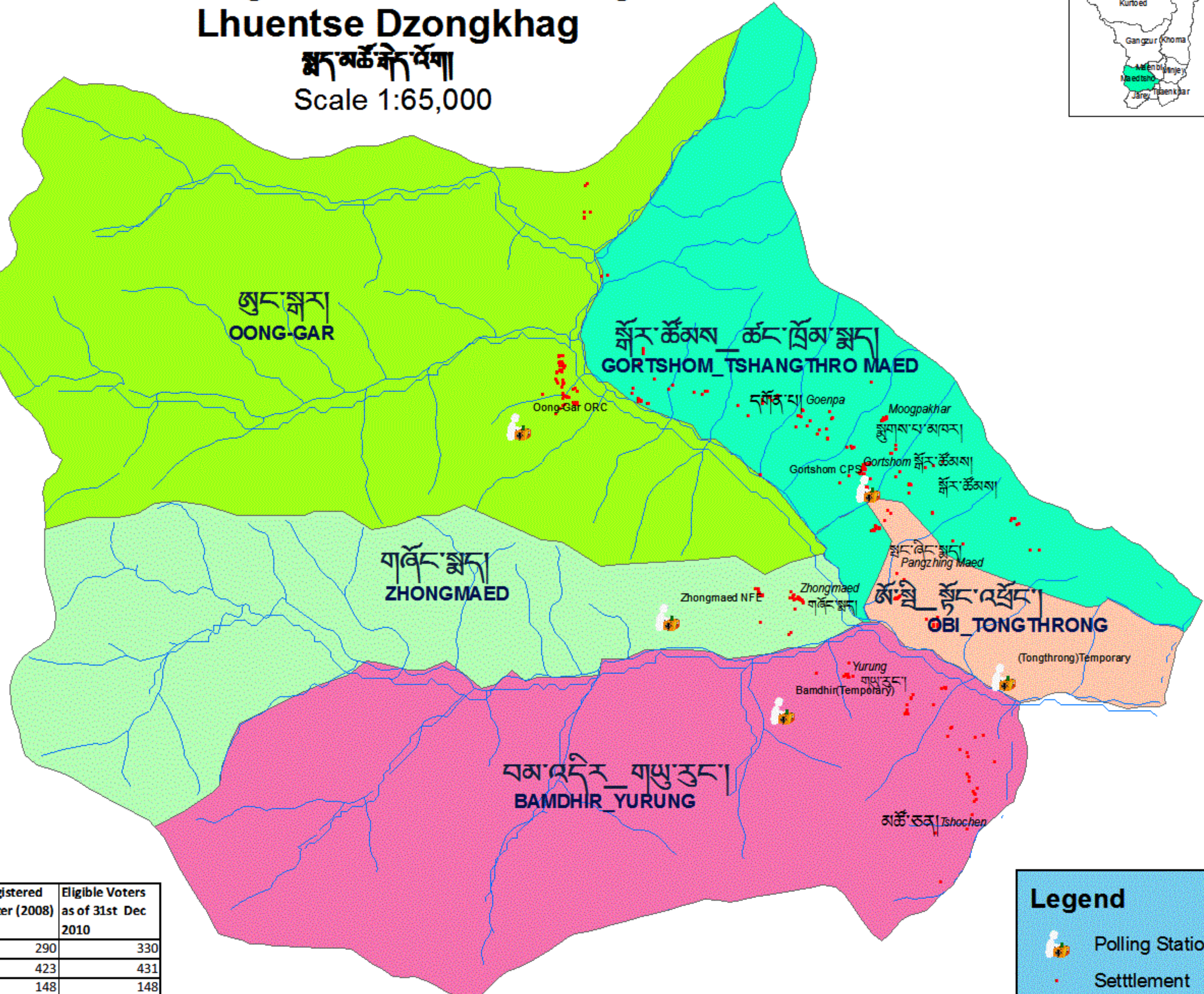
Chiwogs in Maedtsho Gewog Lhuentse Dzongkhag

ལྷུང་མཚོ་རྒྱུ་ཤོ་གློག་གི་ཁུངས་ཁོངས་ཁུངས་

Scale 1:65,000



Boundary Description	
Demkhong ID:	1
Chiwog Name:	Oong-gar
North:	Gangzur Gewog Boundary
East:	Oong-gar Chhu
South:	Roodoongla/Phubsi/Tshamsarpang
West:	Dzongkhag Boundary
Demkhong ID:	2
Chiwog Name:	Gortshom Tshangthrom Maed
North:	Gangzur Gewog Boundary
East:	Metsho Gewog Boundary
South:	Old Footpath(Dangphug Lam)
West:	Oong-gar Chhu
Demkhong ID:	3
Chiwog Name:	Zhongmaed
North:	Rudungla/Phubsi/Tshamsarpang
East:	Old Footpath(Dangphug Lam)
South:	Wambur Chhu
West:	Dzongkhag Boundary
Demkhong ID:	4
Chiwog Name:	Obi Tongthrong
North:	Footpath
East:	Tsenkhar Gewog Boundary
South:	Oong-gar Chhu
West:	Footpath
Demkhong ID:	5
Chiwog Name:	Bamdhir Yurung
North:	Wambur Chhu/Oong-gar Chhu
East:	Tsenkhar Gewog Boundary
South:	Jarey Gewog Boundary
West:	South West is Gewog Boundary & North West is Wambur Chhu



Demkhong ID No.	Chiwog Name	Registered Voter (2008)	Eligible Voters as of 31st Dec 2010
1	Oong-gar	290	330
2	Gortshom Tshangthrom Maed	423	431
3	Zhongmaed	148	148
4	Obi Tongthrong	146	173
5	Bamdhir Yurung	202	209
Total		1209	1291

NOTE: Details in Annexure

Legend

- Polling Station
- Settlement
- River

Annexure

Chiwogs in Maedtsho Gewog

Lhuentse Dzongkhag

Demkhong ID No.	Chiwog Name	Registered Voter (2008)	Eligible Voters as of 31st Dec 2010	Village Name	Registered Voter (2008)	Eligible Voters as of 31st Dec 2010
1	Oong-gar	290	330	Oong-gar	290	330
2	Gortshom_Tshangthrom Maed	423	431	Balam/Nimalawa	20	13
				Changchen	13	1
				Changshinpokpa	13	30
				Tshangthrom Maed	51	28
				Tshangthrom Maed Goenpa	18	5
				Drukla	2	54
				Dulebi	16	7
				Gongdar	7	34
				Gortshom	59	68
				Gulipang	33	13
				Janakchen	59	20
				Kermademo	27	11
				Khenye Lhakhang	8	5
				Lhakhangtshawa	2	2
				Mangdhir	23	11
				Mukpakhar	7	13
				Samdang	4	5
				Serbuchuka	8	6
				Singyebi	8	28
				Tachung	12	2
Tonzibi	4	18				
Yamalung Goenpa						
Tshodrang	18	10				
Waney	5	19				
Yoezer Goenpa	3	3				
Yokpaling	3	25				
3	Zhongmaed	148	148	Zhongmaed	148	148
4	Obi_Tongthrong	146	173	Tongthrong	57	69
				Dowaletang	12	13
				Pangshingmey	43	47
				Obi	29	35
				Pholadowa	5	9
5	Bamdhir_Yurung	202	209	Bamdhir	46	58
				Yurung	65	71
				Tshochen	58	68
				Balam	33	12
Total		1209	1291		1209	1291

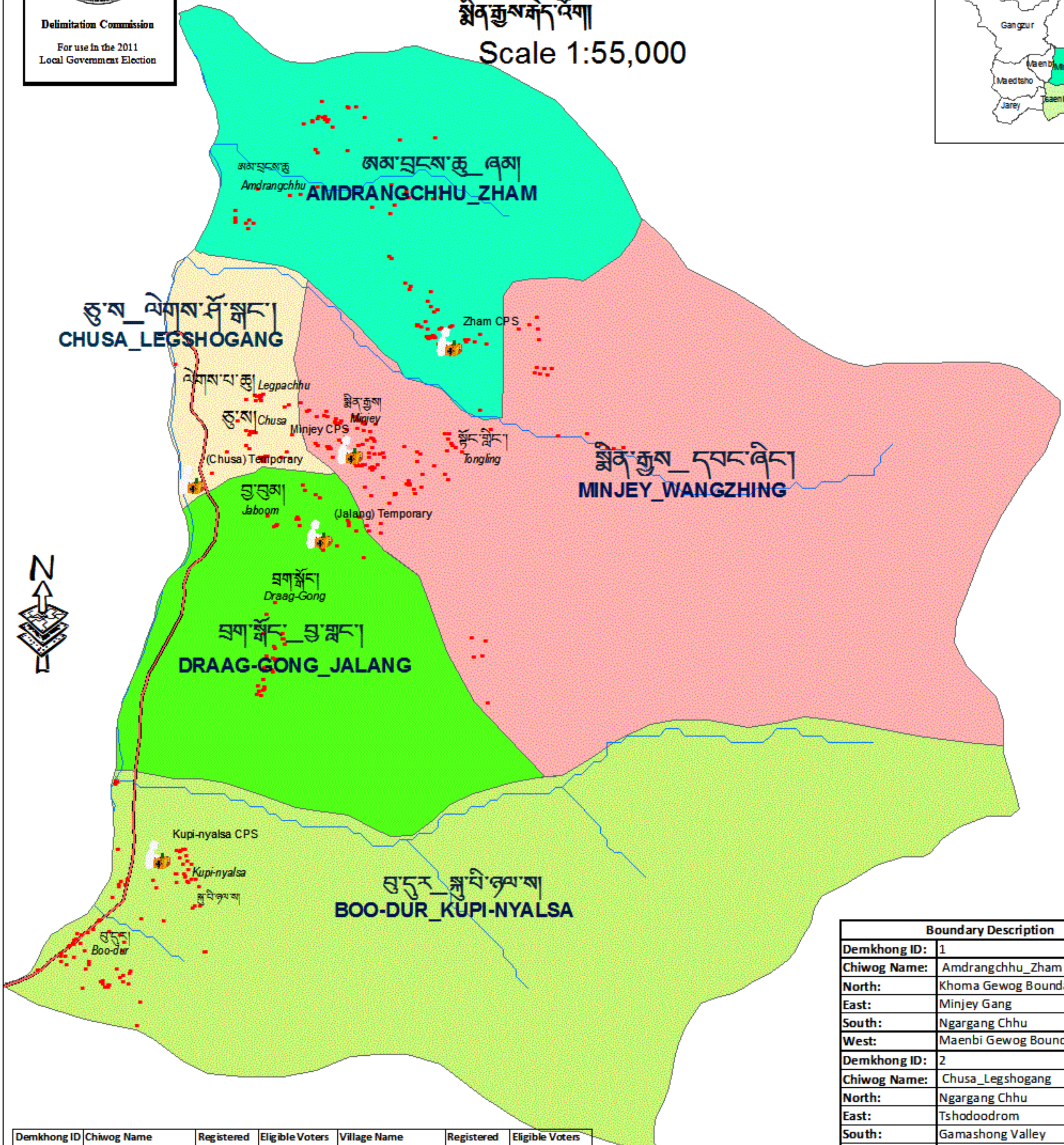
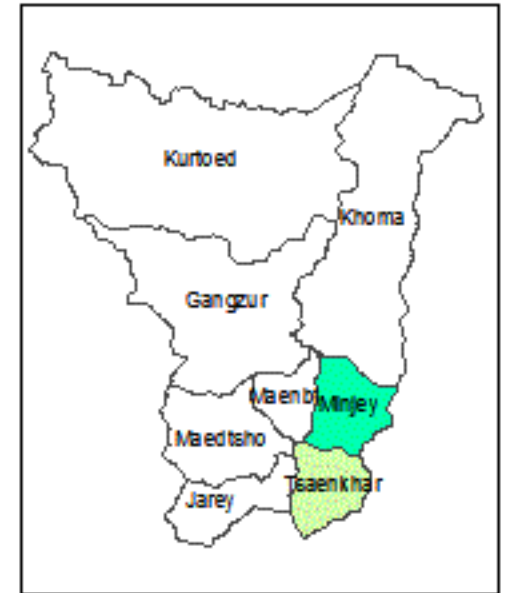


Delimitation Commission
For use in the 2011
Local Government Election

Chiwogs in Minjey Gewog Lhuentse Dzongkhag

མིན་ཁྱུས་རྒྱུ་འོག་གླིང་།

Scale 1:55,000



Boundary Description	
Demkhong ID:	1
Chiwog Name:	Amdrangchhu_Zham
North:	Khoma Gewog Boundary
East:	Minjey Gang
South:	Ngargang Chhu
West:	Maenbi Gewog Boundary
Demkhong ID:	2
Chiwog Name:	Chusa_Legshogang
North:	Ngargang Chhu
East:	Tshodoodrom
South:	Gamashong Valley
West:	Maenbi Gewog Boundary
Demkhong ID:	3
Chiwog Name:	Minjey_Wangzhang
North:	North West is Ngargang Chhu and Minjey Gang and North East is Khoma Gewog Boundary
East:	Dzongkhag Boundary
South:	Rongmaan Chhu
West:	Rotpashong
Demkhong ID:	4
Chiwog Name:	Draag-gong_Jalang
North:	Gamashong Valley
East:	Rotpashong
South:	Rongmaan Chhu
West:	Maenbi Gewog Boundary
Demkhong ID:	5
Chiwog Name:	Boo-Dur_Kupi-Nyalsa
North:	Rongmaan Chhu
East:	Dzongkhag Boundary
South:	Tsenkhar Gewog Boundary
West:	Maenbi Gewog Boundary

Demkhong ID No.	Chiwog Name	Registered Voter (2008)	Eligible Voters as of 31st Dec 2010	Village Name	Registered Voter (2008)	Eligible Voters as of 31st Dec 2010
1	Amdrangchhu_Zham	242	271	Amdrangchhu	65	70
				Chengling	48	53
				Zham	129	148
2	Chusa_Legshogang	192	225	Chusa	50	58
				Draledova	15	18
				Legpachu	53	58
				Legchugang	55	65
				Legshogang	7	9
3	Minjey_Wangzhang	344	397	Pumogang	12	17
				Minjey	133	152
				Nyaka	114	5
				Sershing	2	9
4	Draag-gong_Jalang	196	221	Tongling	9	97
				Wangzhang	86	134
				Dhokpabi	27	30
				Draag-gong	76	83
				Draag-gong Goenpa		1
				Jabum	11	18
5	Boo-Dur_Kupi-Nyalsa	352	384	Jalang	40	41
				Keroo	21	24
				Phangchenbi	21	24
Total		1326	1498		1326	1498

Legend

- Polling Station
- Settlement
- River
- ROAD

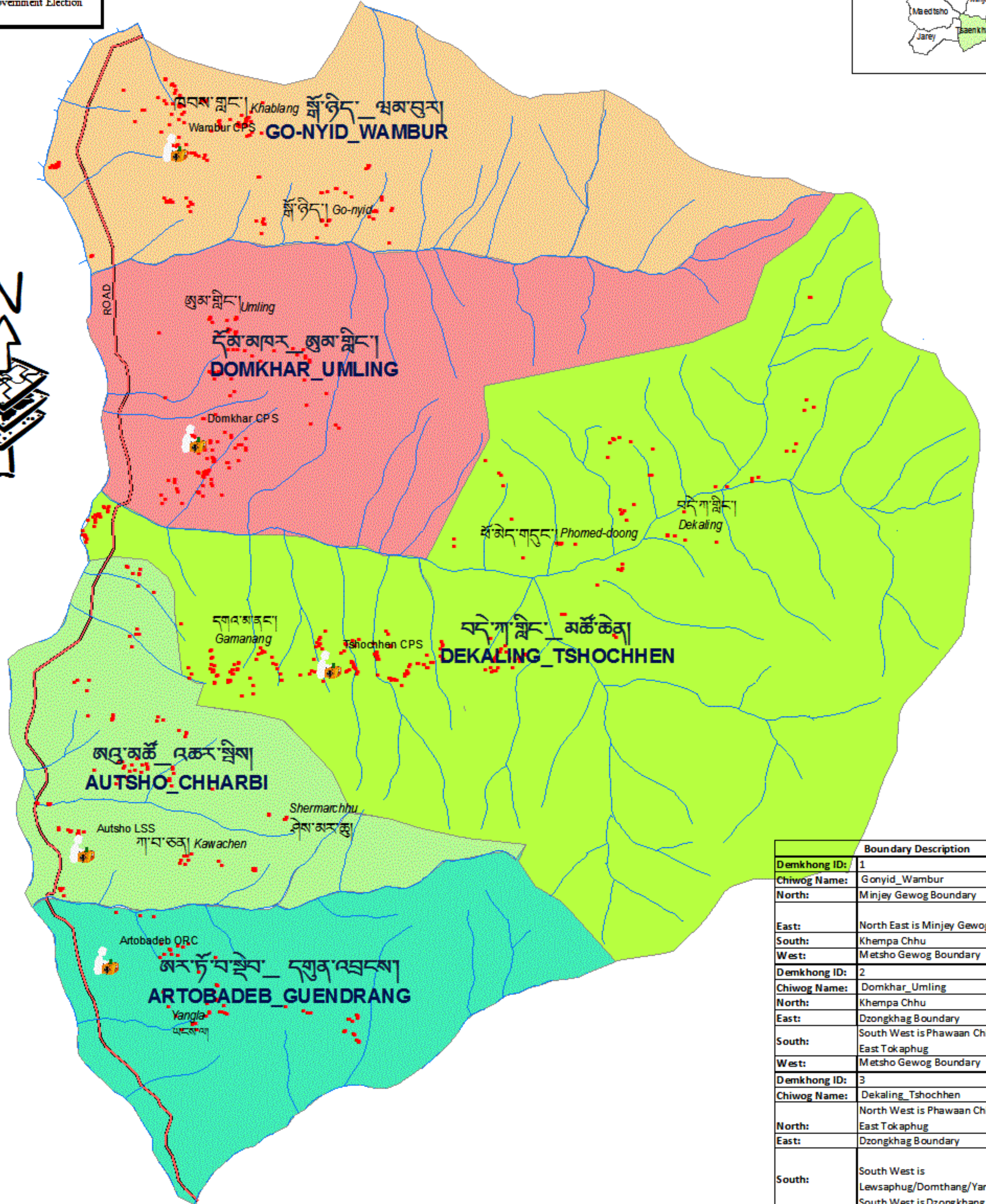
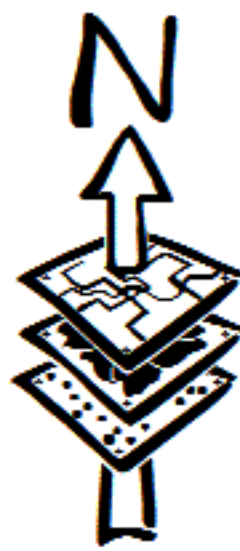
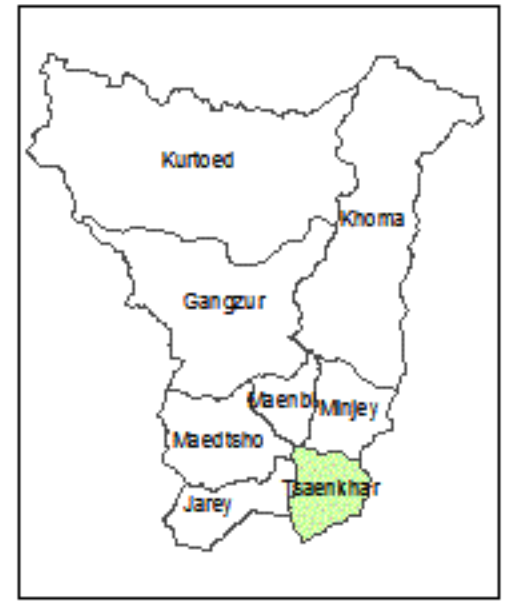


Delimitation Commission
For use in the 2011
Local Government Election

Chiwogs in Tsaenkhar Gewog Lhuentse Dzongkhag

བཙེན་མཁའ་རྒྱུད་འོག་།

Scale 1:50,000



NOTE: Details in Annexure

Demkhong ID:	Boundary Description
1	Gonyid_Wambur
North:	Minjey Gewog Boundary
East:	North East is Minjey Gewog Boundary
South:	Khempa Chhu
West:	Metsho Gewog Boundary
Demkhong ID:	2
Chiwog Name:	Domkhar_Umling
North:	Khempa Chhu
East:	Dzongkhag Boundary
South:	South West is Phawaan Chhu and South East Tokaphug
West:	Metsho Gewog Boundary
Demkhong ID:	3
Chiwog Name:	Dekaling_Tshochhen
North:	North West is Phawaan Chhu and North East Tokaphug
East:	Dzongkhag Boundary
South:	South West is Lewsaphug/Domthang/Yanglapang and South West is Dzongkhag Boundary
West:	Metsho Gewog Boundary
Demkhong ID:	4
Chiwog Name:	Autsho_Chharbi
North:	North West is Metsho Gewog Boundary and North East is Lewsaphug
East:	Domthang
South:	Doorten Chhu
West:	Jarey Gewog Boundary
Demkhong ID:	5
Chiwog Name:	Artobadeb_Guendrang
North:	Doorten Chhu
East:	Yalang Pang
South:	Dzongkhag Boundary
West:	Dzongkhag Boundary

Demkhong ID No.	Chiwog Name	Registered Voter (2008)	Eligible Voters as of 31st Dec 2010
1	Go-nyid_Wambur	383	455
2	Domkhar_Umling	363	414
3	Dekaling_Tshochhen	598	623
4	Autsho_Chharbi	423	480
5	Artobadeb_Guengdrang	97	113
Total		1864	2085

Legend

- Polling station
- Settlement
- River
- ROAD

Annexure

Chiwogs in Tsaenkhar Gewog

Lhuentse Dzongkhag

Demkhong ID No.	Chiwog Name	Registered Voter (2008)	Eligible Voters as of 31st Dec 2010	Village Name	Registered Voter (2008)	Eligible Voters as of 31st Dec 2010
1	Go-nyid_Wambur	383	455	Wambur	5	5
				Chim Gong	43	53
				Chungkha	51	56
				Dagarthang	45	51
				Jarkang	17	20
				Lagay	36	39
				Go-nyid	28	36
				Khablang	66	83
				Kiphung	22	23
				Sokarom	18	24
				Yanglong	52	65
2	Domkhar_Umling	363	414	Domkhar	256	293
				Dongling	4	5
				Umling	69	80
				Bangtsho	34	36
3	Dekaling_Tshochhen	579	623	Barchhu	7	8
				Changmadung	12	12
				Chowa	47	47
				Dekaling	13	14
				Gamanang	71	77
				Godong/Gordong	24	42
				Kharphu	90	101
				Ngathung	33	35
				Phomed-doong	22	25
				Phowantay	16	21
				Phuntshochhoeling	3	2
				Phurshongang	33	30
				Sangphu	7	4
				Sokchen	16	18
				Takchu	42	46
				Tashi Ling	4	4
				Thongshi Lung	6	6
				Tongsheling		
				Toekhar	9	10
				Tshangphu	84	79
Tshochhen						
Genchungla						
Tsaenkhar	8	7				
Tsholadrang	32	35				

Annexure

Chiwogs in Tsaenkhar Gewog

Lhuentse Dzongkhag

4	Autsho_Chharbi	423	480	Autsho	52	77
				Chulung	26	23
				Chharbi	147	159
				Changchang Goenpa	14	13
				Dongthrom	43	47
				Kawachen	26	30
				Langabi	14	16
				Lawsa	20	21
				Peldraphu	43	45
				Shermachhu	2	2
				Shermachhu Goenpa		5
				Trangka Shing	5	6
				Tshochim	8	9
				Tongphugang	23	27
5	Artobadeb_Guengdrang	97	113	Guengdrang	55	61
				Yangla		
				Artobadeb	42	52
Total		1845	2085		1845	2085

Annexure

Chiwogs in Tsaenkhar Gewog

Lhuentse Dzongkhag

4	Autsho_Chharbi	423	480	Autsho	52	77
				Chulung	26	23
				Chharbi	147	159
				Changchang Goenpa	14	13
				Dongthrom	43	47
				Kawachen	26	30
				Langabi	14	16
				Lawsa	20	21
				Peldraphu	43	45
				Shermachhu	2	2
				Shermachhu Goenpa		5
				Trangka Shing	5	6
				Tshochim	8	9
				Tongphugang	23	27
5	Artobadeb_Guengdrang	97	113	Guengdrang	55	61
				Yangla		
				Artobadeb	42	52
Total		1845	2085		1845	2085