

# Chiwogs in Bartsham Gewog Trashigang Dzongkhag

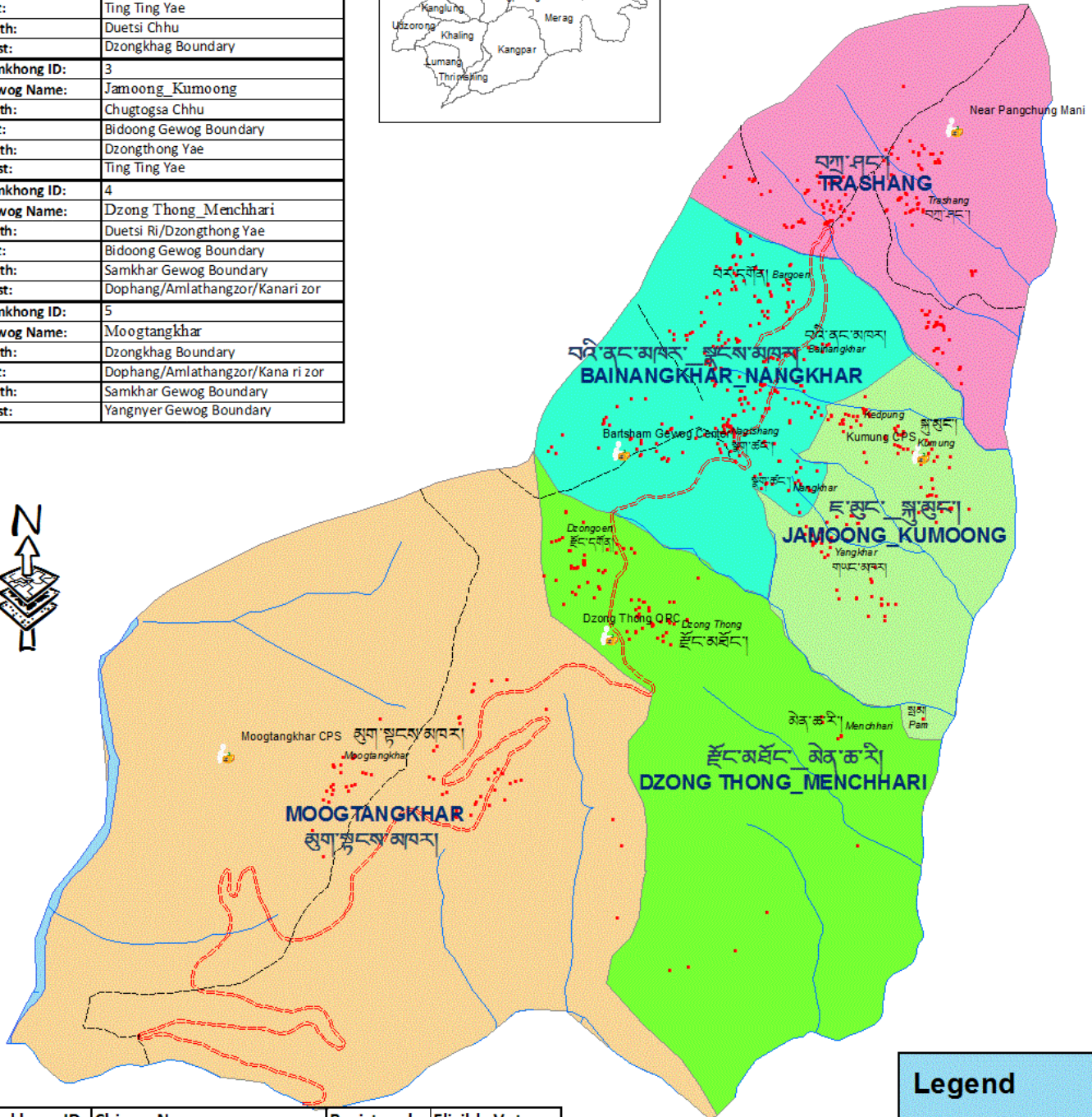
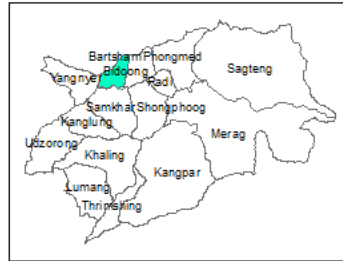
བར་མཚམས་རྫོང་འོག་གི་  
Scale 1 : 30000



Delimitation Commission

For use in the 2011  
Local Government Election

Boundary Description	
Demkhong ID:	1
Chiwog Name:	Trashang
North:	Dzongkhag Boundary
East:	Bidoong Gewog Boundary
South:	Chhuphaetorsa/Chucktoksa Chhu
West:	Dzongkhag Boundary
Demkhong ID:	2
Chiwog Name:	Bainangkhar_Nangkhar
North:	Chhuphoetorsa
East:	Ting Ting Yae
South:	Duetsi Chhu
West:	Dzongkhag Boundary
Demkhong ID:	3
Chiwog Name:	Jamoong_Kumoong
North:	Chugtogsa Chhu
East:	Bidoong Gewog Boundary
South:	Dzongthong Yae
West:	Ting Ting Yae
Demkhong ID:	4
Chiwog Name:	Dzong Thong_Menchhari
North:	Duetsi Ri/Dzongthong Yae
East:	Bidoong Gewog Boundary
South:	Samkhar Gewog Boundary
West:	Dophang/Amlathangzor/Kanari zor
Demkhong ID:	5
Chiwog Name:	Moogtangkhar
North:	Dzongkhag Boundary
East:	Dophang/Amlathangzor/Kana ri zor
South:	Samkhar Gewog Boundary
West:	Yangnyer Gewog Boundary



Demkhong ID No.	Chiwog Name	Registered Voter (2008)	Eligible Voters as of 31st Dec 2010
1	Trashang	369	430
2	Bainangkhar_Nangkhar	409	477
3	Jamoong_Kumoong	390	453
4	Dzong Thong_Menchhari	346	378
5	Moogtangkhar	133	148
<b>Total</b>		<b>1647</b>	<b>1886</b>

## Legend

- Polling station
- Footpath
- Unpaved Road
- River
- Settlement

NOTE: Details in Annexure

# Annexure

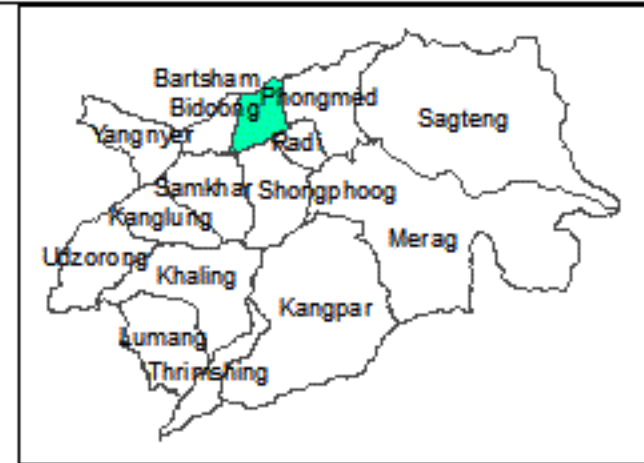
## *Chiwogs in Bartsham Gewog*

### Trashigang Dzongkhag

Demkhong ID No.	Chiwog Name	Registered Voter (2008)	Eligible Voters as of 31st Dec 2010	Village Name	Registered Voter (2008)	Eligible Voters as of 31st Dec 2010
1	Trashang	369	430	Thangchey	5	5
				Maentsang	80	88
				Trashang	284	337
2	Bainangkhar_Nangkhar	409	477	Bargoen	72	87
				Bainangkhar	43	47
				Bumling	37	51
				Chaod Lhakhang Wog	2	4
				Majadoong	66	81
				Nagtshang	14	18
				Pangthang	77	79
				Tashi Teng	44	48
				Zoor	35	43
Zoortshong	19	19				
3	Jamoong_Kumoong	390	453	Jamoong	62	72
				Kedpoong	75	87
				Kumoong	64	74
				Rophoong	7	9
				Resengma	30	34
				Reygang	24	27
				Yangkhar	61	73
				Pam	13	15
Zhingom	54	62				
4	Dzong Thong_Menchhari	346	378	Sershing	22	24
				Dzong Goen	141	158
				Dzong Thong	135	144
				Ngaloong	48	52
5	Moogtangkar	133	148	Moogkhar	113	124
				Ngaloong Gang	20	24
<b>Total</b>		<b>1647</b>	<b>1886</b>		<b>1647</b>	<b>1886</b>

# Chiwogs in Bidoong Gewog Trashigang Dzongkhag

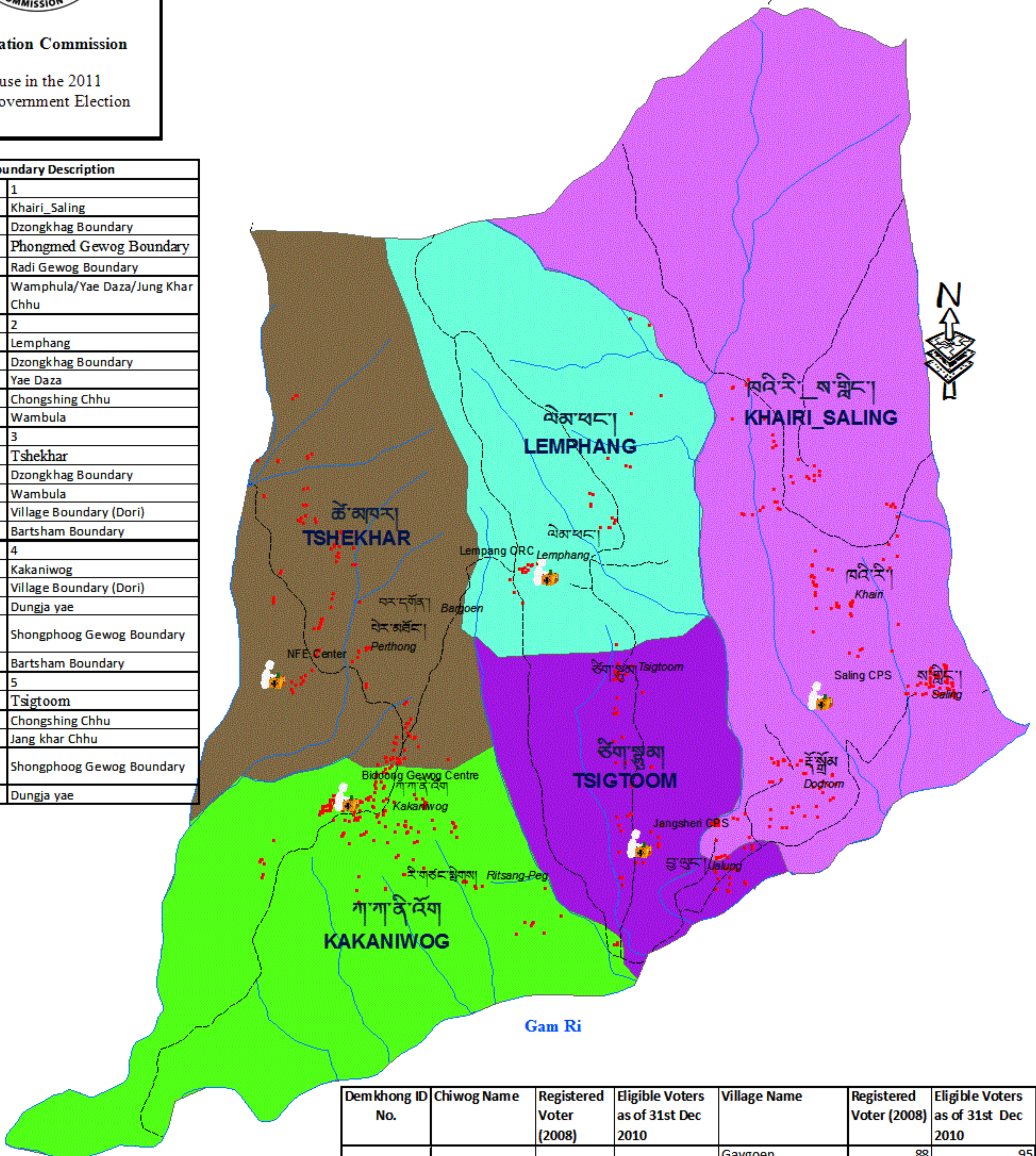
ཕྱི་ལོ་ལྷན་སྐྱོང་གི་འཛིན་སྐྱོང་  
Scale 1: 35000



**Delimitation Commission**

For use in the 2011  
Local Government Election

Boundary Description	
Demkhong ID:	1
Chiwog Name:	Khairi_Saling
North:	Dzongkhag Boundary
East:	Phongmed Gewog Boundary
South:	Radi Gewog Boundary
West:	Wamphula/Yae Daza/Jung Khar Chhu
Demkhong ID:	2
Chiwog Name:	Lemphang
North:	Dzongkhag Boundary
East:	Yae Daza
South:	Chongshing Chhu
West:	Wambula
Demkhong ID:	3
Chiwog Name:	Tshekhar
North:	Dzongkhag Boundary
East:	Wambula
South:	Village Boundary (Dori)
West:	Bartsham Boundary
Demkhong ID:	4
Chiwog Name:	Kakaniwog
North:	Village Boundary (Dori)
East:	Dungja yae
South:	Shongphoog Gewog Boundary
West:	Bartsham Boundary
Demkhong ID:	5
Chiwog Name:	Tsigtoom
North:	Chongshing Chhu
East:	Jang khar Chhu
South:	Shongphoog Gewog Boundary
West:	Dungja yae

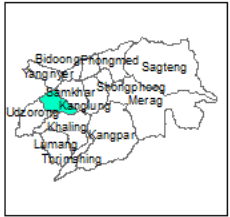


Legend	
	Polling Station
	Settlement
	River
	Footpath

Demkhong ID No.	Chiwog Name	Registered Voter (2008)	Eligible Voters as of 31st Dec 2010	Village Name	Registered Voter (2008)	Eligible Voters as of 31st Dec 2010
1	Khairi_Saling	563	631	Gaygoen	88	95
				Khairi	126	135
				Dodrom	171	191
				Saling	178	210
2	Lemphang	229	262	Bargoen(Bidung)	39	47
				Takseri	63	66
3	Tshekhar	439	491	Limphang	127	149
				Tshekhar	205	230
				Perthong	80	84
4	Tsigtoom	235	272	Dori(Bidung)	154	177
				Jalung	76	89
5	Kakaniwog	462	514	Tsigtoom	159	183
				Kakaniwog	353	387
				Retsang Peg	109	127
Total		1928	2170		1928	2170

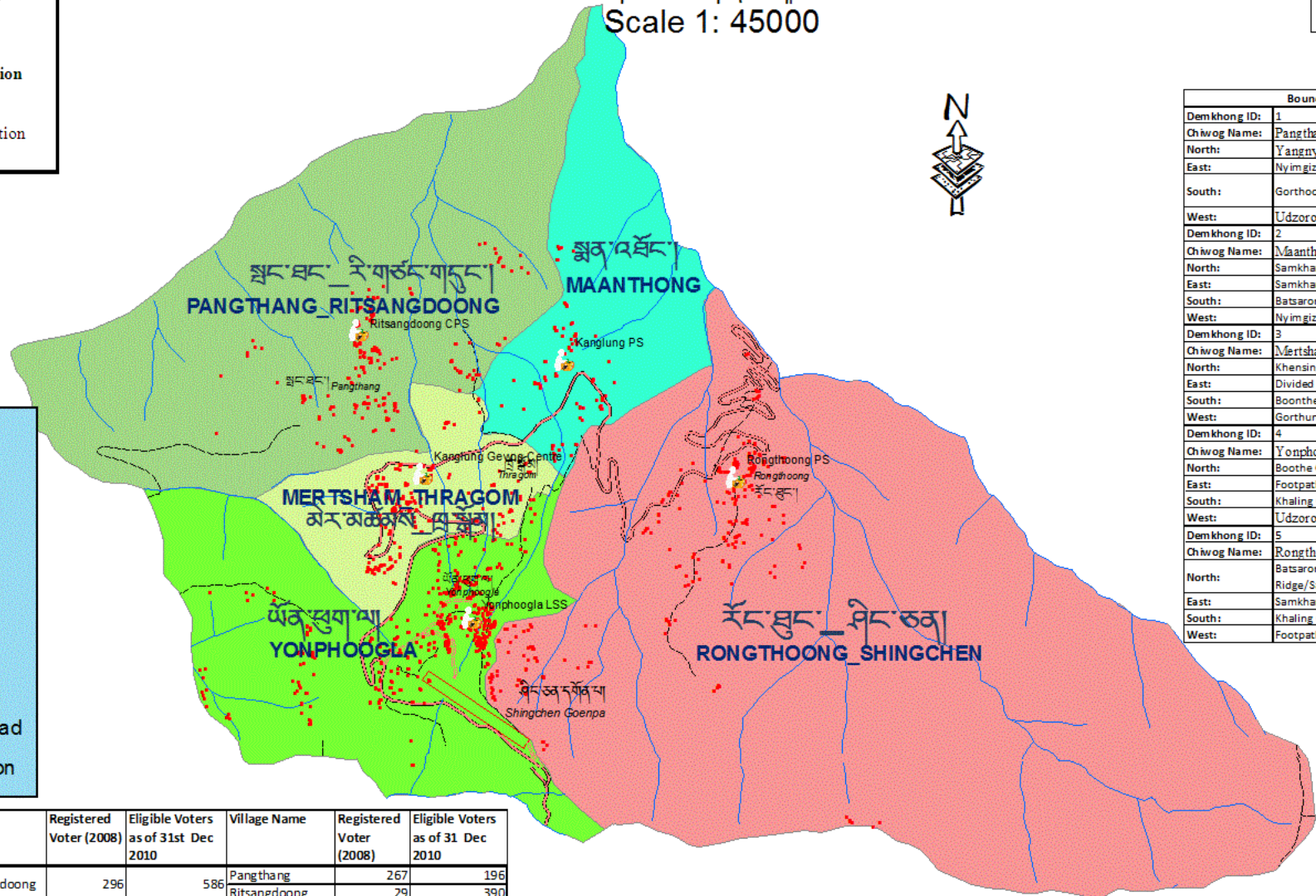
# Chiwogs in Kanglung Gewog Trashigang Dzongkhag

བཀའ་ལུང་རྫོང་འོག་གི་  
Scale 1: 45000



Delimitation Commission

For use in the 2011  
Local Government Election



## Legend

- Settlement
- River
- - - Footpath
- Heliport
- High Way
- Paved Road
- · · Unpaved Road
- Polling Station


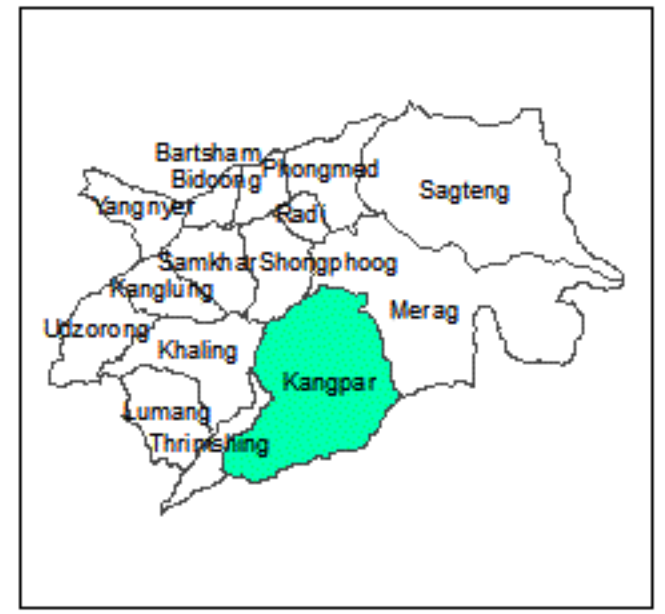
Demkhong ID:	Boundary Description
1	
Chiwog Name:	Pangthang Ritsangdoong
North:	Yangnye Gewog Boundary
East:	Nyim gizae
South:	Gorthoongzor/Khensing Chhu/Dukpaling
West:	Udzorog Gewog Boundary
Demkhong ID:	2
Chiwog Name:	Maanthong
North:	Samkhar Gewog Boundary
East:	Samkhar Gewog Boundary
South:	Batsarongko Ridge/Godidang Ridge
West:	Nyim gizae
Demkhong ID:	3
Chiwog Name:	Mertsham Thragom
North:	Khensing Chhu/Dukpaling
East:	Divided by Shinangkhar
South:	Boonthe Chhu
West:	Gorthungzor/Bunthag Chhu
Demkhong ID:	4
Chiwog Name:	Yonphoogla
North:	Boothe Chhu
East:	Footpath towards east
South:	Khaling Gewog Boundary
West:	Udzorog Gewog Boundary
Demkhong ID:	5
Chiwog Name:	Rongthoong Shingchen
North:	Batsarongko Ridge/Godidang Ridge/Samkhar Gewog Boundary
East:	Samkhar Gewog Boundary
South:	Khaling Gewog Boundary
West:	Footpath towards East/Shoskumthong

Demkhong ID No.	Chiwog Name	Registered Voter (2008)	Eligible Voters as of 31st Dec 2010	Village Name	Registered Voter (2008)	Eligible Voters as of 31 Dec 2010
1	Pangthang_Ritsangdoong	296	586	Pangthang	267	196
				Ritsangdoong	29	390
2	Maanthong	363	418	Maanthong	363	418
3	Mertsham_Thragom	452	538	Mertsham	308	361
				Thragom	144	177
4	Yonphoogla	634	751	Yonphoogpam	359	420
				Yonphoogla	275	331
4	Rongthoong_Shingchen	473	556	Rongthoong	473	556
<b>Total</b>		<b>2218</b>	<b>2849</b>		<b>2218</b>	<b>2849</b>

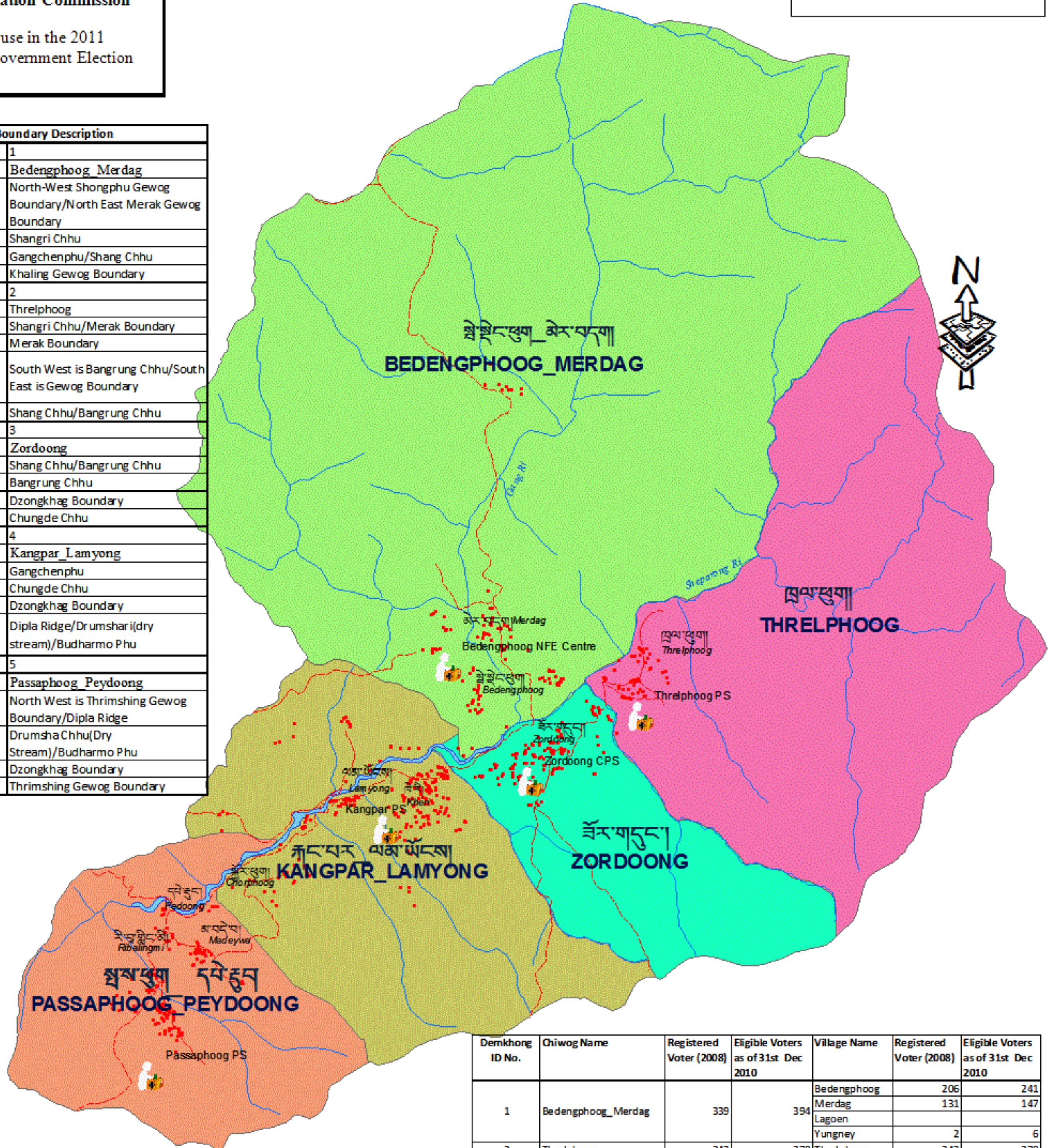
# Chiwogs in Kangpar Gewog Trashigang Dzongkhag

ཀླུང་པར་རྒྱུང་འོག་གླིང་།

Scale 1: 90000



Boundary Description	
Demkhong ID:	1
Chiwog Name:	Bedengphoog_Merdag
North:	North-West Shongphu Gewog Boundary/North East Merak Gewog Boundary
East:	Shangri Chhu
South:	Gangchenphu/Shang Chhu
West:	Khaling Gewog Boundary
Demkhong ID:	2
Chiwog Name:	Threlphoog
North:	Shangri Chhu/Merak Boundary
East:	Merak Boundary
South:	South West is Bangrung Chhu/South East is Gewog Boundary
West:	Shang Chhu/Bangrung Chhu
Demkhong ID:	3
Chiwog Name:	Zordoong
North:	Shang Chhu/Bangrung Chhu
East:	Bangrung Chhu
South:	Dzongkhag Boundary
West:	Chungde Chhu
Demkhong ID:	4
Chiwog Name:	Kangpar_Lamyong
North:	Gangchenphu
East:	Chungde Chhu
South:	Dzongkhag Boundary
West:	Dipla Ridge/Drumshar i(dry stream)/Budharmo Phu
Demkhong ID:	5
Chiwog Name:	Passaphoog_Peydoong
North:	North West is Thrimshing Gewog Boundary/Dipla Ridge
East:	Drumsha Chhu(Dry Stream)/Budharmo Phu
South:	Dzongkhag Boundary
West:	Thrimshing Gewog Boundary



**Legend**

- Polling Station
- Settlement
- Road
- River

Demkhong ID No.	Chiwog Name	Registered Voter (2008)	Eligible Voters as of 31st Dec 2010	Village Name	Registered Voter (2008)	Eligible Voters as of 31st Dec 2010
1	Bedengphoog_Merdag	339	394	Bedengphoog	206	241
				Merdag	131	147
				Lagoen		
				Yungney	2	6
3	Threlphoog	242	270	Threlphoog	242	270
4	Zordoong	497	574	Zordoong	497	574
5	Kangpar_Lamyong	795	879	Doyam Chema	35	35
				Dangna	6	6
				Gangpar	383	435
				Kheri	55	63
				Kheshing	75	76
				Lamyong	112	126
				Neyling	57	64
				Chorphoog	28	25
				Langnang		
				Sarong	44	49
6	Passaphoog_Peydoong	538	600	Madeywa	148	167
				Passaphoog	303	342
				Peydoong	42	45
				Drum-shari	32	34
				Ribalingmi	13	12
<b>Total</b>		<b>2411</b>	<b>2717</b>		<b>2411</b>	<b>2717</b>

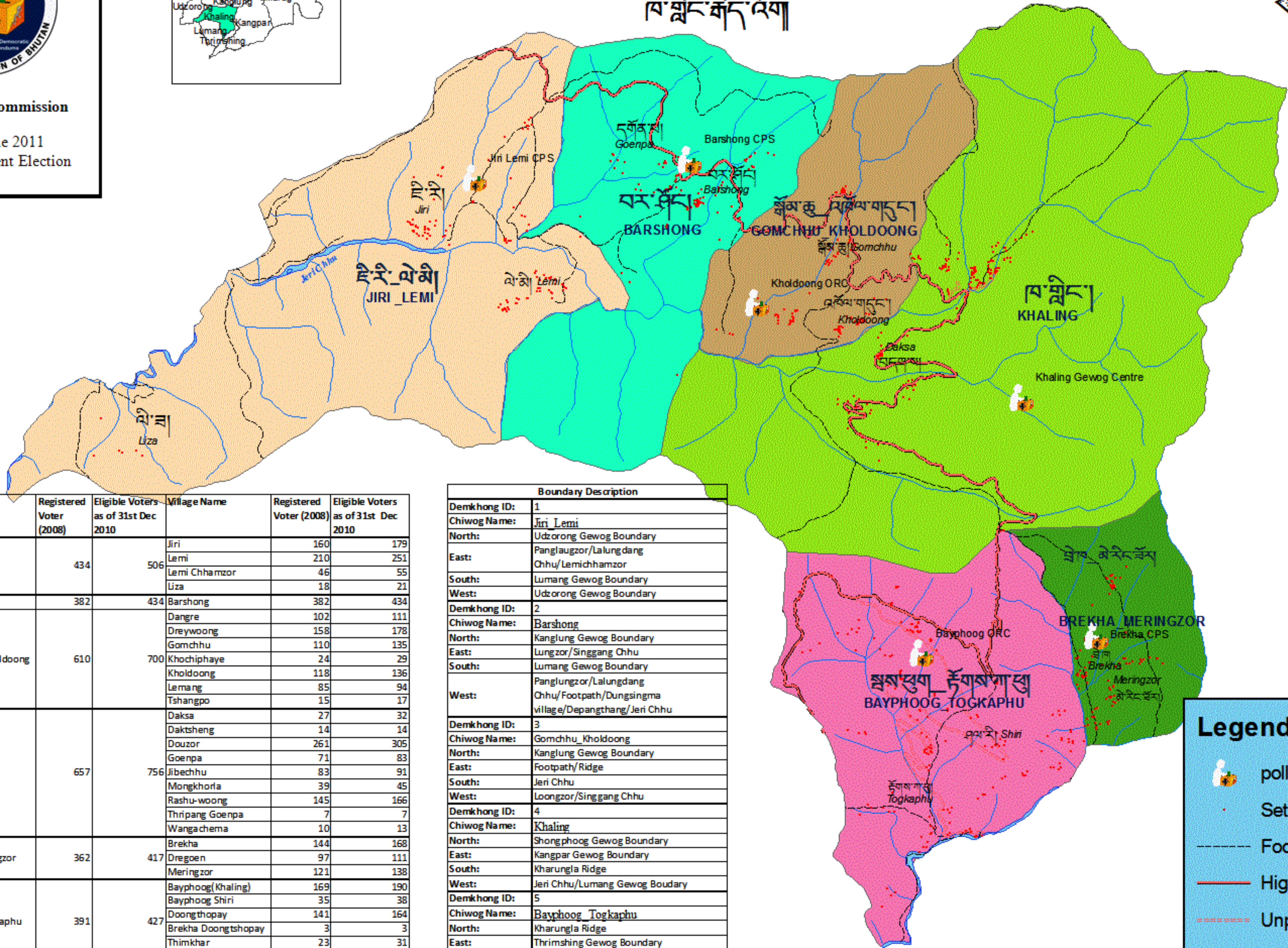
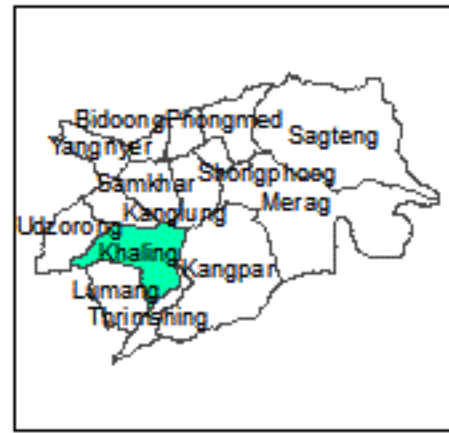
# Chiwogs in Khaling Gewog Trashigang Dzongkhag

ཁ་མེད་གྲོང་ཁོངས་



**Delimitation Commission**

For use in the 2011  
Local Government Election



Demkhong ID No.	Chiwog Name	Registered Voter (2008)	Eligible Voters as of 31st Dec 2010	Village Name	Registered Voter (2008)	Eligible Voters as of 31st Dec 2010
1	Jiri_Lemi	434	506	Jiri	160	179
				Lemi	210	251
				Lemi Chhamzor	46	55
				Liza	18	21
2	Barshong	382	434	Barshong	382	434
3	Gomchhu_Kholdoong	610	700	Dangre	102	111
				Dreywoong	158	178
				Gomchhu	110	135
				Khochiphaye	24	29
				Kholdoong	118	136
				Lemang	85	94
				Tshangpo	15	17
4	Khaling	657	756	Daksa	27	32
				Daktsheng	14	14
				Douzor	261	305
				Goenpa	71	83
				Jibechhu	83	91
				Mongkhorla	39	45
				Rashu-woong	145	166
				Thripang Goenpa	7	7
				Wangachema	10	13
				5	Brekha_Meringzor	362
Dregoen	97	111				
6	Bayphoog_Tokaphu	391	427	Meringzor	121	138
				Bayphoog (Khaling)	169	190
				Bayphoog Shiri	35	38
				Doongthopay	141	164
				Brekha Doongthopay	3	3
<b>Total</b>		<b>2836</b>	<b>3240</b>		<b>2838</b>	<b>3240</b>

Boundary Description	
Demkhong ID:	1
Chiwog Name:	Jiri Lemi
North:	Udzorong Gewog Boundary
East:	Panglaugzor/Lalungdang Chhu/Lemichamzor
South:	Lumang Gewog Boundary
West:	Udzorong Gewog Boundary
Demkhong ID:	2
Chiwog Name:	Barshong
North:	Kanglung Gewog Boundary
East:	Lungzor/Singgang Chhu
South:	Lumang Gewog Boundary
West:	Panglungzor/Lalungdang Chhu/Footpath/Dungsingma village/Depangthang/Jeri Chhu
Demkhong ID:	3
Chiwog Name:	Gomchhu_Kholdoong
North:	Kanglung Gewog Boundary
East:	Footpath/Ridge
South:	Jeri Chhu
West:	Loongzor/Singgang Chhu
Demkhong ID:	4
Chiwog Name:	Khaling
North:	Shongphoog Gewog Boundary
East:	Kangpar Gewog Boundary
South:	Kharungla Ridge
West:	Jeri Chhu/Lumang Gewog Boudary
Demkhong ID:	5
Chiwog Name:	Bayphoog_Tokaphu
North:	Kharungla Ridge
East:	Thrimshing Gewog Boundary
South:	Thrimshing Gewog Boundary
West:	Lumang Gewog Boundary

Scale 1: 70000

**Legend**

- polling Station
- Settlement
- Footpath
- Highway
- Unpaved Road
- River

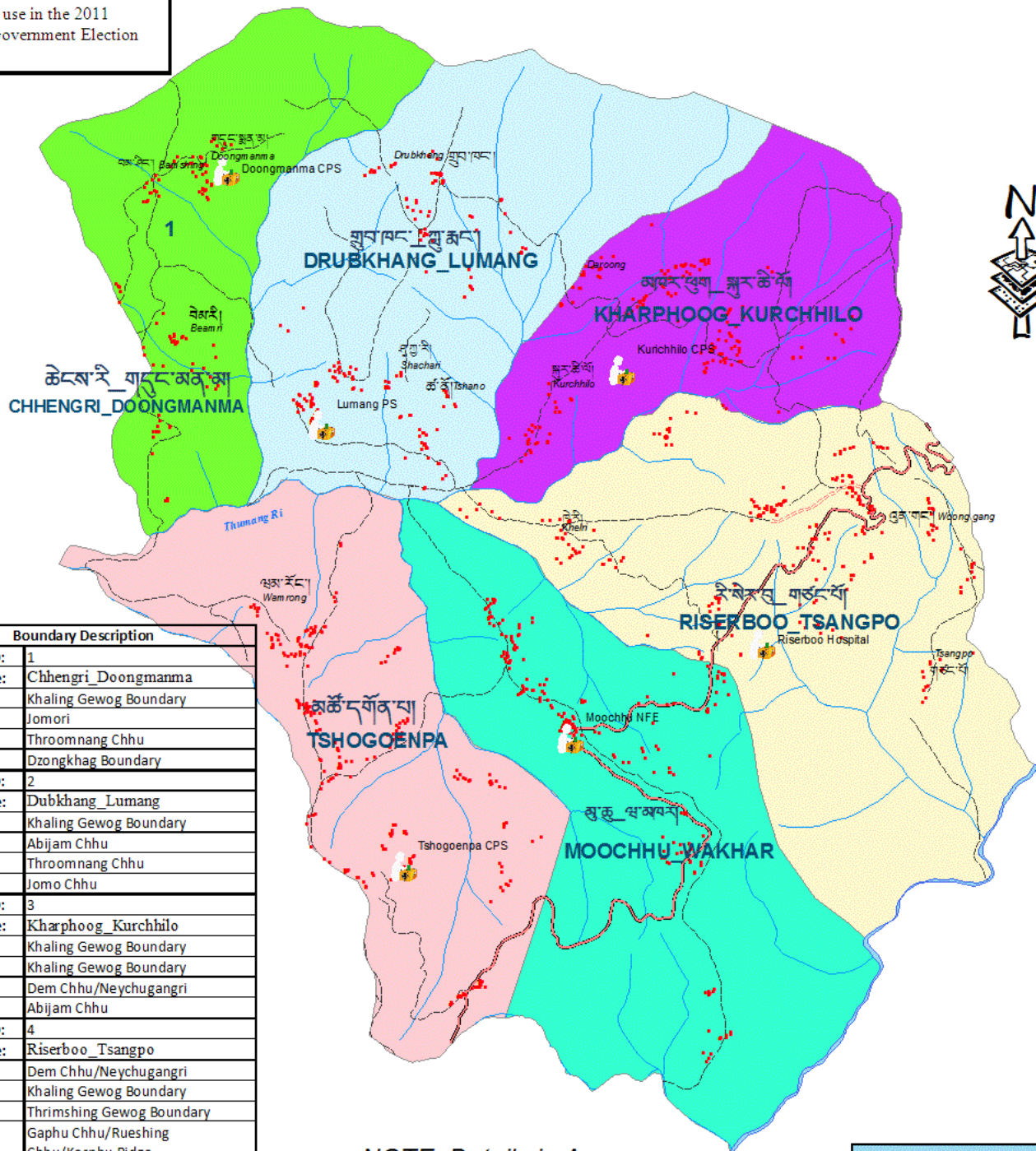
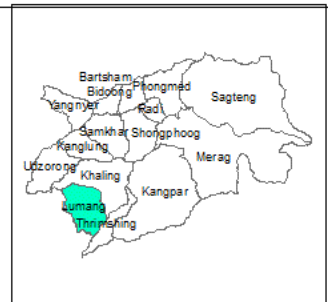


Delimitation Commission

For use in the 2011  
Local Government Election

# Chiwogs in Lumang gewog Trashigang Dzongkhag

ལུང་གེ་ལོག་  
Scale 1: 50000



Boundary Description	
Demkhong ID:	1
Chiwog Name:	Chhengri_Doongmanma
North:	Khaling Gewog Boundary
East:	Jomori
South:	Throomnang Chhu
West:	Dzongkhag Boundary
Demkhong ID:	2
Chiwog Name:	Dubkhang_Lumang
North:	Khaling Gewog Boundary
East:	Abijam Chhu
South:	Throomnang Chhu
West:	Jomo Chhu
Demkhong ID:	3
Chiwog Name:	Kharphoog_Kurchhilo
North:	Khaling Gewog Boundary
East:	Khaling Gewog Boundary
South:	Dem Chhu/Neychugangri
West:	Abijam Chhu
Demkhong ID:	4
Chiwog Name:	Riserboo_Tsangpo
North:	Dem Chhu/Neychugangri
East:	Khaling Gewog Boundary
South:	Thrimshing Gewog Boundary
West:	Gaphu Chhu/Rueshing Chhu/Kosphu Ridge
Demkhong ID:	5
Chiwog Name:	Moochhu_Wakhar
North:	Gaphu Chhu/Rueshing Chhu
East:	Kosphu Ridge/Thrimshing Gewog Boundary
South:	Dzongkhag Boundary
West:	Throomnang Chhu/Duethe Pogtog
Demkhong ID:	6
Chiwog Name:	Tshogoenpa
North:	Throomnang Chhu
East:	Throomnang Chhu
South:	Dzongkhag Boundary
West:	Dzongkhag Boundary

NOTE: Details in Annexure

Demkhong ID No.	Chiwog Name	Registered Voter (2008)	Eligible Voters as of 31st Dec 2010
1	Chhengri_Doongmanma	380	449
2	Dubkhang_Lumang	620	660
3	Kharphoog_Kurchhilo	640	707
4	Moochhu_Wakhar	500	564
5	Riserboo_Tsangpo	682	793
6	Tshogoenpa	385	349
<b>Total</b>		<b>3207</b>	<b>3522</b>

### Legend

- Polling Station
- Settlement
- Footpath
- High Way
- Unpaved Road
- River

# Annexure

## *Chiwogs in Lumang Gewog*

### Trashigang Dzongkhag

Demkhong ID No.	Chiwog Name	Registered Voter (2008)	Eligible Voters as of 31st Dec 2010	Village Name	Registered Voter (2008)	Eligible Voters as of 31st Dec 2010
1	Chhengri_Doongmanma	380	449	Bamshing	54	59
				Beamri	65	71
				Chengri	33	39
				Doongmanma	144	178
				Khaphe	2	2
				Ragea	36	42
				Sayuel	46	58
2	Dubkhang_Lumang	620	660	Dori	67	82
				Dori Tsano	20	15
				Goenzor	4	11
				Lumang	178	163
				Lumang Goenzor	22	21
				Lumang Gomtshang	34	29
				Lumang Shachari	30	27
				Shachari	45	42
				Tsano	12	22
				Bargoenpa (Lumang)	83	89
				Daroong Wadrangzor	10	11
				Dubkhang	7	22
				Dubkhang Goenpa	8	5
				Jabgoen	15	18
				Jabgoenpa	8	11
				Khomin	16	17
				Omshari	21	25
Rizang	16	19				
Thrimla	22	24				
Wadrangzor	2	7				
3	Kharphoog_Kurchhilo	640	707	Darnang	66	80
				Daroong	73	78
				Deno	22	26
				Khargoen	1	14
				Kharphoo	150	174
				Kharphoogoenpa	144	152
Kurchhilo	184	183				



# Annexure

## *Chiwogs in Lumang Gewog*

### Trashigang Dzongkhag

4	Moochhu_Wakhar	500	564	Moochhu	500	564
5	Riserboo_Tsangpo	682	793	Deno	22	26
				Gaphoo	39	42
				Habla	40	47
				Kheri (Lumang)	62	73
				Kheshing (Lumang)	126	152
				Kheshing Reserbu	30	32
				Kheshing Roamzor	13	13
				Kheshingserbu	5	5
				Reserbu	23	39
				Rushingye	23	25
				Sangmari	39	48
				Sethang	66	70
				Tashichoeding	9	10
				Tshangpo	56	61
Woongang	129	150				
6	Tshogoenpa	385	349	Khinying Manma	130	137
				Thrumnang	173	127
				Thrumnang Lishingzor	5	4
				Wamrong	77	81
<b>Total</b>		<b>3207</b>	<b>3522</b>		<b>3207</b>	<b>3522</b>



# Chiwogs in Merag Gewog Trashigang Dzongkhag

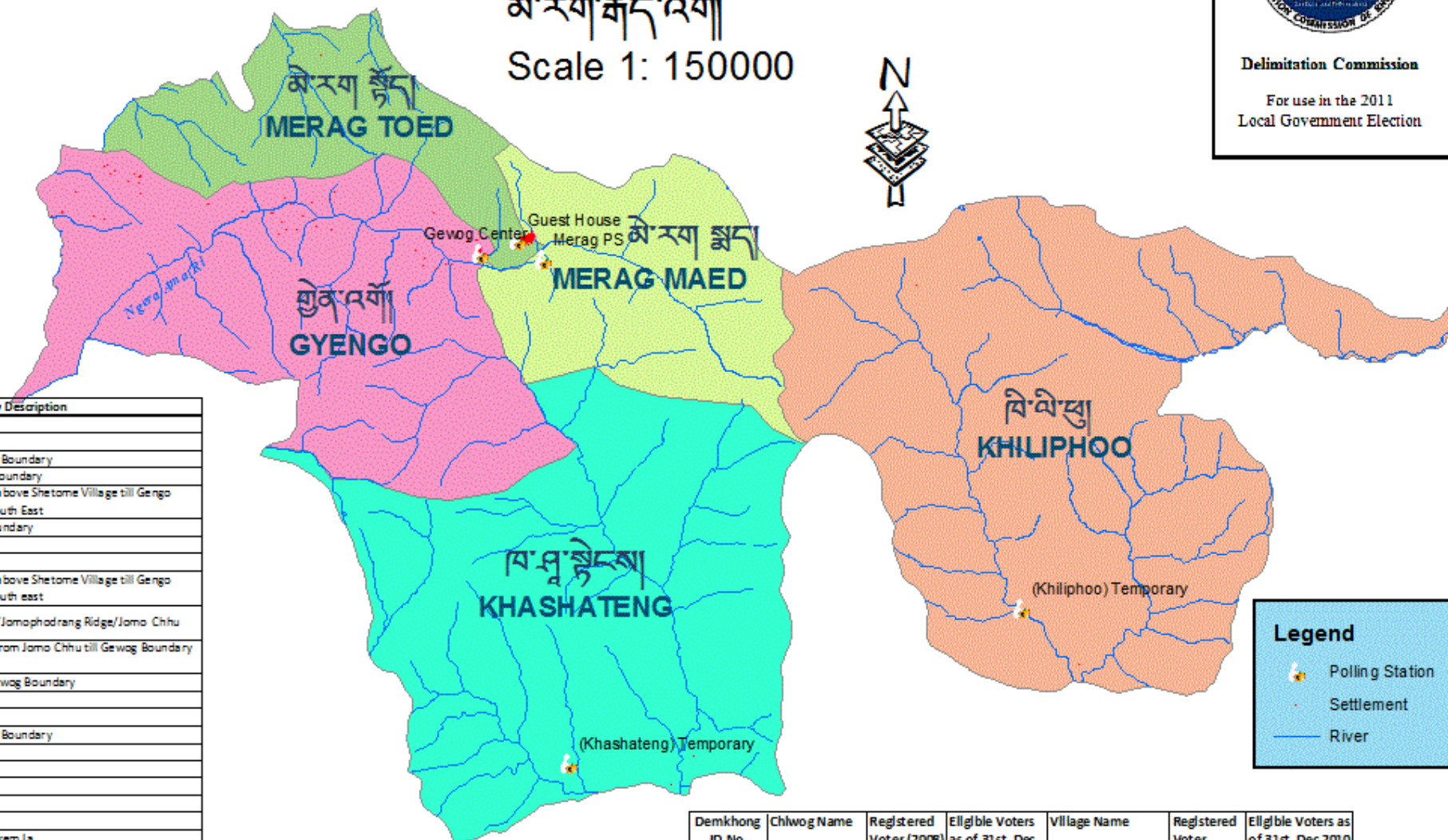
མེ་རག་རྫོང་འོག་གི་

Scale 1: 150000



Delimitation Commission

For use in the 2011  
Local Government Election



### Boundary Description

Demkhong ID:	1
Chiwog Name:	Merag Toed
North:	Sagteng Gewog Boundary
East:	Merag Village Boundary
South:	Imaginary Line above She to me Village till Gengo Village in the South East
West:	Radi Gewog Boundary
Demkhong ID:	2
Chiwog Name:	Gyengo
North:	Imaginary Line above She to me Village till Gengo Village in the South east
East:	Serkem La pass/Jamaphadrang Ridge/Jamo Chhu
South:	Imaginary line from Jamo Chhu till Gewog Boundary in the West
West:	Shang phooq Gewog Boundary
Demkhong ID:	3
Chiwog Name:	Merag Maed
North:	Sagteng Gewog Boundary
East:	Garkhu La
South:	Serkemla
West:	Jamo Chhu
Demkhong ID:	4
Chiwog Name:	Khashateng
North:	Jamo Chhu/Serkem La
East:	Dzongkhag Boundary
South:	Dzongkhag Boundary
West:	Kangpar Gewog Boundary
Demkhong ID:	5
Chiwog Name:	Khiliphoo
North:	Sagteng Gewog Boundary
East:	Dzongkhag Boundary
South:	Dzongkhag Boundary
West:	Garkhu La

Demkhong ID No.	Chiwog Name	Registered Voter (2008)	Eligible Voters as of 31st Dec 2010	Village Name	Registered Voter (2008)	Eligible Voters as of 31st Dec 2010
1	Khashateng	42	40	Khashateng	42	40
2	Khiliphoo	22	28	Chelaphoo Khiliphoo	14 8	18 10
3	Gyengo	161	159	Gyengo	161	159
4	Merag Toed	383	443	Merag Toed	383	443
5	Merag Maed	383	442	Merag Maed	383	442
Total		991	1112		991	1112

### Legend

- Polling Station
- Settlement
- River

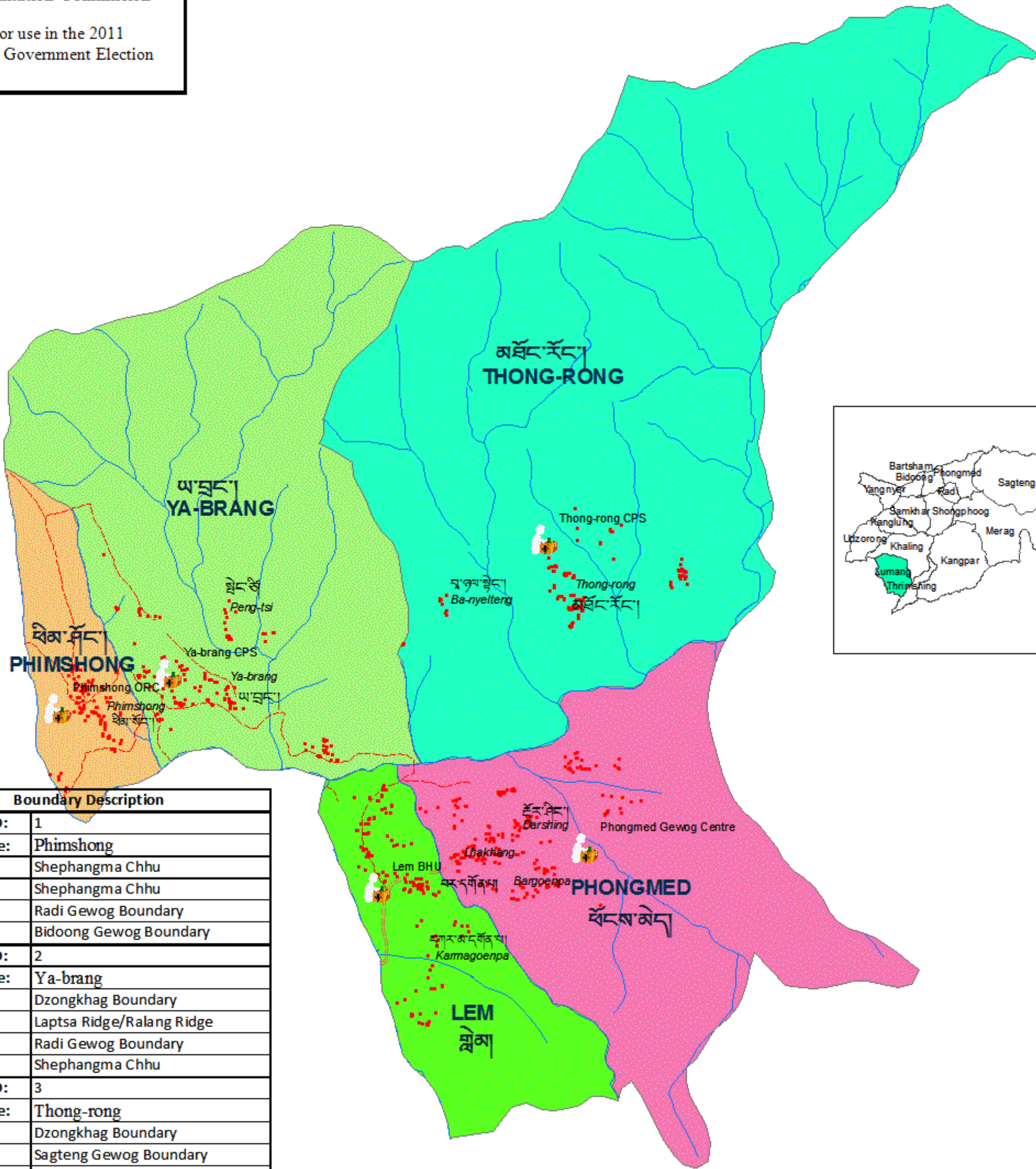


Delimitation Commission

For use in the 2011  
Local Government Election

# Chiwogs in Phongmed Gewog Trashigang Dzongkhag ཕོངས་མེད་རྫོང་འོག་གི་

Scale 1: 55000



Boundary Description	
Demkhong ID:	1
Chiwog Name:	Phimshong
North:	Shephangma Chhu
East:	Shephangma Chhu
South:	Radi Gewog Boundary
West:	Bidoong Gewog Boundary
Demkhong ID:	2
Chiwog Name:	Ya-brang
North:	Dzongkhag Boundary
East:	Laptsa Ridge/Ralang Ridge
South:	Radi Gewog Boundary
West:	Shephangma Chhu
Demkhong ID:	3
Chiwog Name:	Thong-rong
North:	Dzongkhag Boundary
East:	Sagteng Gewog Boundary
South:	Gam Chhu
West:	Laptsa Ridge/Ralang Ridge
Demkhong ID:	4
Chiwog Name:	Phongmaed
North:	Gam Chhu
East:	Sagteng Gewog Boundary
South:	Merag Gewog Boundary
West:	Doongjoog Chhu
Demkhong ID:	5
Chiwog Name:	Lem
North:	Gam Chhu
East:	Doongjoo Chhu
South:	Merag Gewog Boundary
West:	Radi Gewog Boundary

Detail in the Annexure

Demkhong ID No.	Chiwog Name	Registered Voter (2008)	Eligible Voters as of 31st Dec 2010
1	Phimshong	307	359
2	Ya-brang	493	553
3	Thong-rong	345	422
4	Phongmed	676	737
5	Lem	406	461
<b>TOTAL</b>		<b>2227</b>	<b>2532</b>

**Legend**

- Polling Station
- Settlement
- Footpath
- Unpaved Road
- River

# Annexure

## *Chiwogs in Phongmed Gewog*

### Trashigang Dzongkhag

Demkhong ID No.	Chiwog Name	Registered Voter (2008)	Eligible Voters as of 31st Dec 2010	Village Name	Registered Voter (2008)	Eligible Voters as of 31st Dec 2010
1	Phimshong	307	359	Phimshong	307	359
2	Ya-brang	493	553	Janyema	58	63
				Peng-tse	52	63
				Ya-brang	383	427
3	Thong-rong	345	422	Banyalting	43	50
				Brang	53	160
				Thong-rong	249	212
4	Phongmed	676	737	Bargoenpa	84	89
				Bumtang	94	111
				Dorshing	5	11
				Lhakhang	76	81
				Momnangkhar	169	189
				Shingchaloo	64	73
				Shingringmo	28	34
				Shongkhang	104	95
				Tathrang		
				Thrang		
				Soelkhar	28	27
5	Lem	406	461	Demkhar	83	101
				Gadzari	75	93
				Karmageonpa	55	64
				Kharpa	52	68
				Lem	141	135
<b>TOTAL</b>		<b>2227</b>	<b>2532</b>		<b>2227</b>	<b>2532</b>

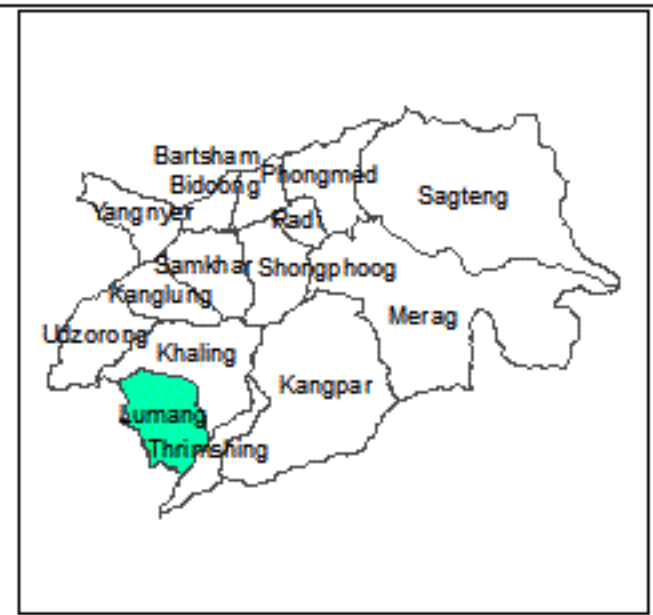


Delimitation Commission

For use in the 2011  
Local Government Election

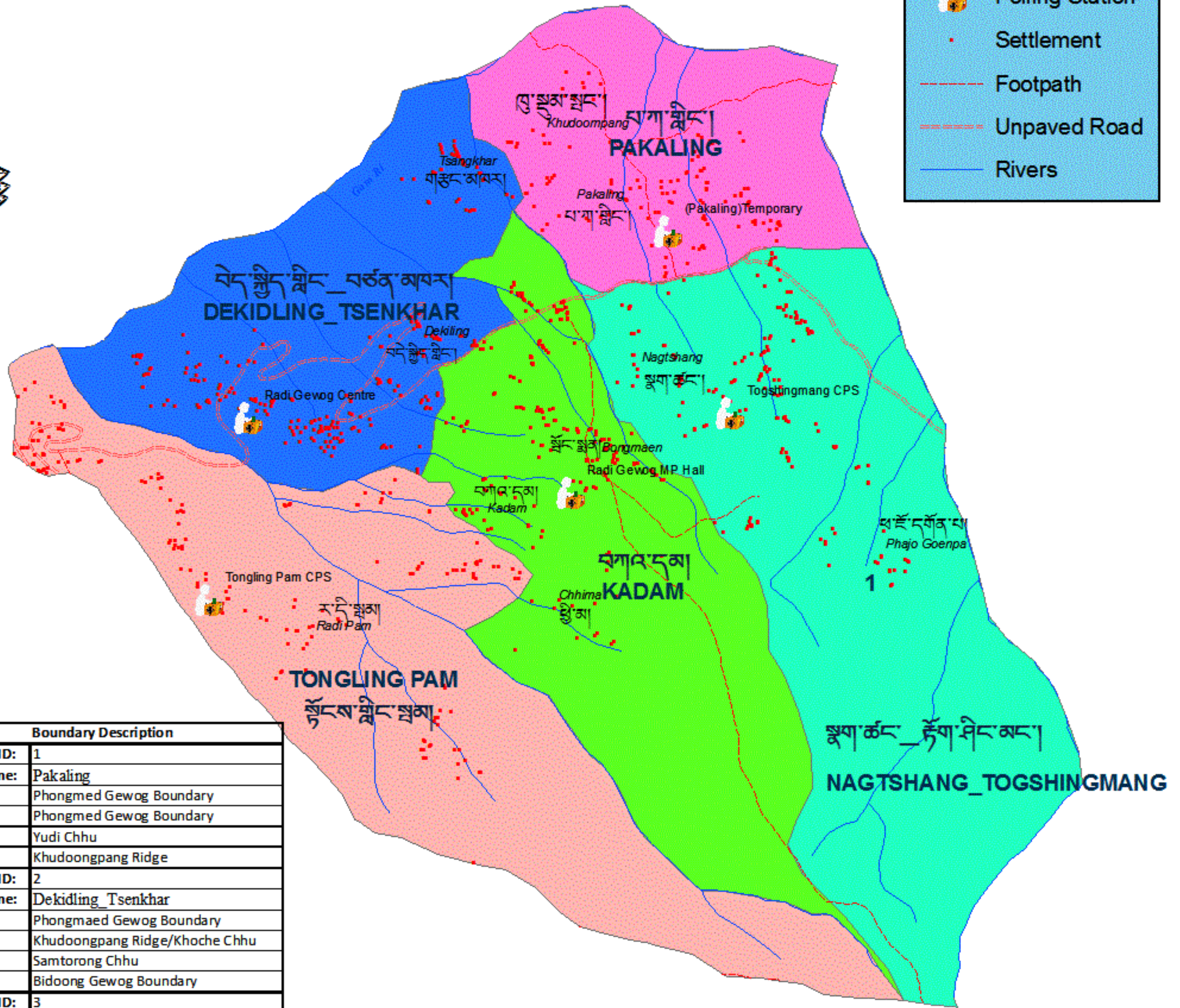
# Chiwogs in Radi Gewog Trashigang Dzongkhag

ར་དི་གླུ་ལྷོ་གླིང་  
Scale 1: 30000



### Legend

- Polling Station
- Settlement
- Footpath
- Unpaved Road
- Rivers



Boundary Description	
Demkhong ID:	1
Chiwog Name:	Pakaling
North:	Phongmed Gewog Boundary
East:	Phongmed Gewog Boundary
South:	Yudi Chhu
West:	Khudoongpang Ridge
Demkhong ID:	2
Chiwog Name:	Dekidling Tsenkhar
North:	Phongmaed Gewog Boundary
East:	Khudoongpang Ridge/Khoche Chhu
South:	Samtorong Chhu
West:	Bidoong Gewog Boundary
Demkhong ID:	3
Chiwog Name:	Tongling Pam
North:	Samtorong Chhu
East:	Kadamzor/Tshema Chhu
South:	Shongphoog Gewog Boundary
West:	Shongphoog Gewog Boundary
Demkhong ID:	4
Chiwog Name:	Kadam
North:	North West is Kadam zor/High way and North East is Khudung Pang Ridge
East:	Oorphug Ridge
South:	Chongthi Chhu
West:	Chongthi Chhu
Demkhong ID:	5
Chiwog Name:	Nagtshang Togshingmang
North:	Nagtshang/Highway/Uderi Ridge
East:	Phongmed Gewog Boundary
South:	Merag Gewog Boundary
West:	Oorphug Ridge

NOTE: Details in Annexure

Demkhong ID No.	Chiwog Name	Registered Voter (2008)	Eligible Voters as of 31st Dec 2010
1	Pakaling	489	542
2	Dekidling_Tsangkhar	810	901
3	Tongling Pam	403	472
4	Kadam	768	830
5	Nagtshang_Togshingmang	400	443
<b>Total</b>		<b>2870</b>	<b>3188</b>

# Annexure

## *Chiwogs in Radi Gewog*

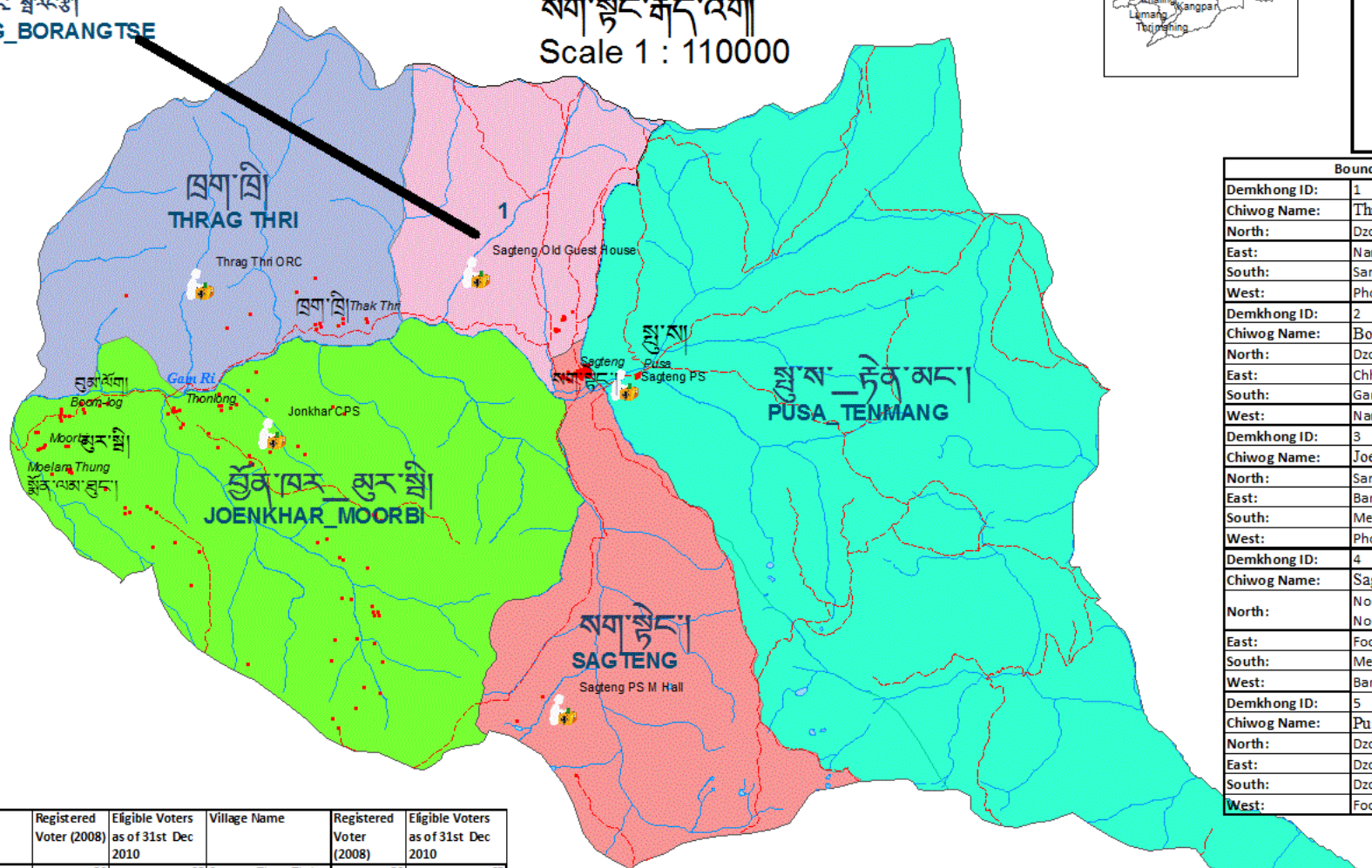

### Trashigang Dzongkhag

Demkhong ID No.	Chiwog Name	Registered Voter (2008)	Eligible Voters as of 31st Dec 2010	Village Name	Registered Voter (2008)	Eligible Voters as of 31st Dec 2010
1	Pakaling	489	542	Chamang	168	185
				Doongsam	158	166
				Khudumpang	140	154
				Pakaling	23	37
2	Dekidling_Tsenkhar	810	901	Doongshing/Tshatshey	1	2
				Joenla Tshetshe	122	142
				Joenlapam	122	139
				Dekidling	189	206
				Deling	11	12
				Pangthang	128	133
				Radhi Pangthang	31	43
3	Tongling Pam	403	472	Doong Goen	119	138
				Tangthrang	179	208
				Tongling Pam	96	116
				Tongling Pangthang	2	2
				Tongling Tangthrang	5	4
				Tongling Thrang	2	4
4	Kadam	768	830	Kadam	13	14
				Tongling Khatoe	103	110
				Langteng	210	233
				Tongling Kadam	113	125
				Boongmaen	107	113
				Chhima	140	151
				Melongkhar	82	84
5	Nagtshang_Togshingmang	400	443	Nagtshang	136	146
				Phajogoenpa	148	162
				Togshingmang	116	135
<b>Total</b>		<b>2870</b>	<b>3188</b>		<b>2870</b>	<b>3188</b>

# Chiwogs in Sagteng Gewog Trashigang Dzongkhag

མག་སྐྱེང་གོང་ལོག་།  
Scale 1 : 110000

ཐོང་མང་ཐོང་མཉེ།  
BORANGMANG\_BORANGTSE



Boundary Description	
Demkhong ID:	1
Chiwog Name:	Thrag Thri
North:	Dzongkhag Boundary
East:	Nangzor Chhu
South:	Sarda Rong Chhu/Gam Chhu
West:	Phongmed Gewog Boundary
Demkhong ID:	2
Chiwog Name:	Borangmang Borangtse
North:	Dzongkhag Boundary
East:	Chhuloongphug/Manirong Chhu
South:	Gam Chhu
West:	Nangzor Chhu
Demkhong ID:	3
Chiwog Name:	Joenkhar Moorbi
North:	Sarda Rong Chhu/Gam Chhu
East:	Bamopa Chhu/Richikpa Ridge
South:	Merag Gewog Boundary
West:	Phongmed Gewog Boundary
Demkhong ID:	4
Chiwog Name:	Sagteng
North:	North West is Bamopa Chhu and North East is Kechhu(Stream)
East:	Footpath
South:	Merag Gewog Boundary
West:	Bamopa Chhu/Richikpa Ridge
Demkhong ID:	5
Chiwog Name:	Pusa Tenmang
North:	Dzongkhag Boundary
East:	Dzongkhag Boundary
South:	Dzongkhag Boundary
West:	Footpath

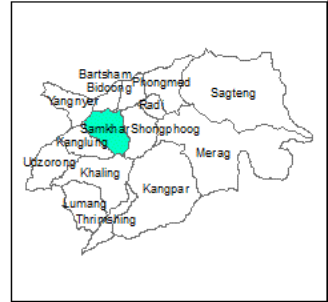
Demkhong ID No.	Chiwog Name	Registered Voter (2008)	Eligible Voters as of 31st Dec 2010	Village Name	Registered Voter (2008)	Eligible Voters as of 31st Dec 2010
1	Thrag thri	53	65	Sagteng Thrag Thri	53	65
				Borangmang	120	144
2	Borangmang_Borangtse	169	198	Borangtse	48	52
				Sagteng Manirong	1	2
3	Joenkhar_Moorbi	143	168	Burnlog	12	16
				Melam Thoong	2	2
				Moorbi	56	65
				Sagteng Joenkhar	33	40
				Tholong	32	36
4	Sagteng	377	426	Sagteng	377	426
5	Pusa_Tenmang	242	285	Sagteng Pusa	49	53
				Sagteng Tenmang	193	232
Total		984	1142		984	1142

### Legend

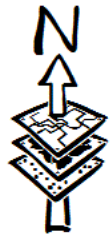
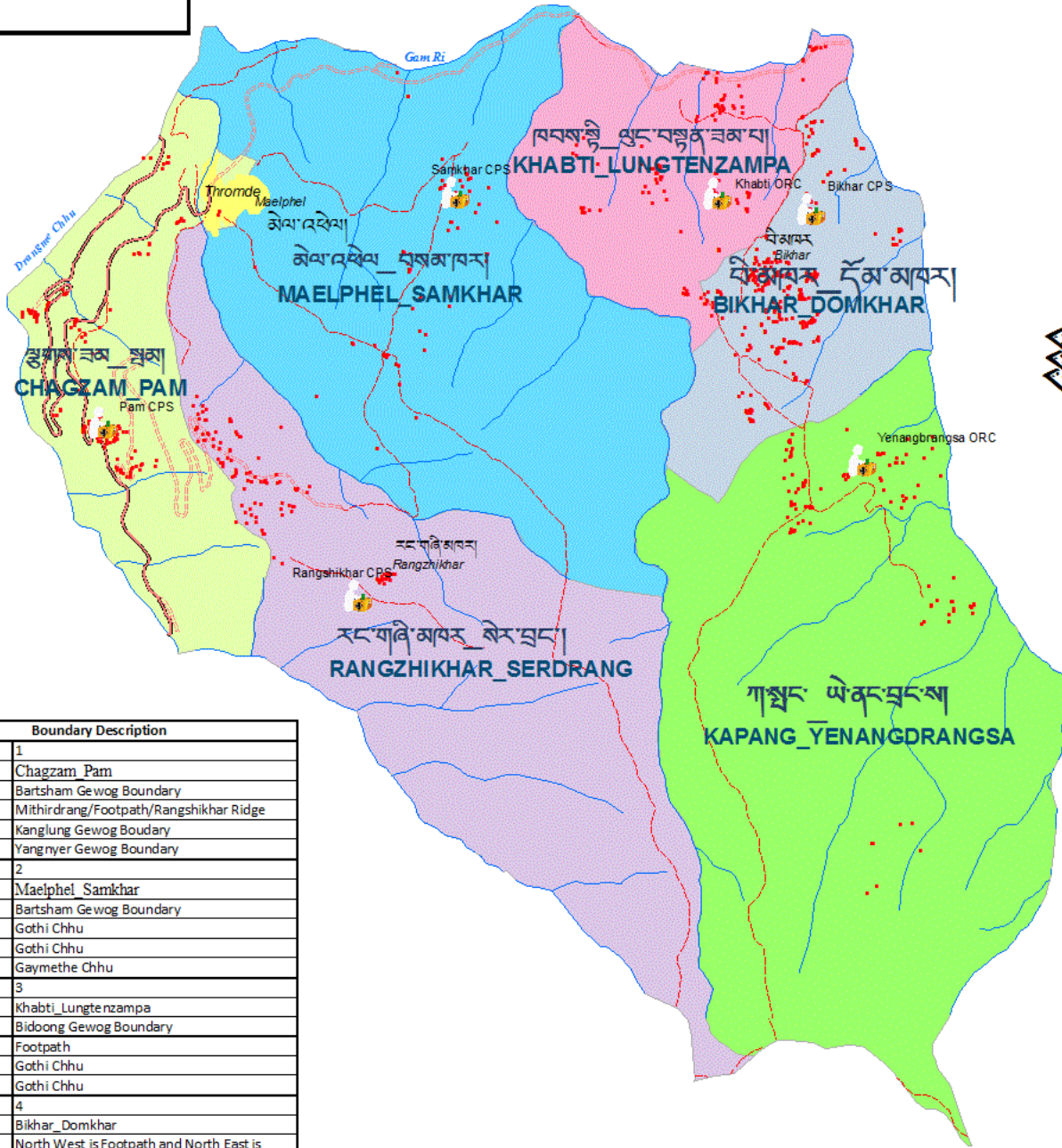
- Polling station
- Settlement
- footpath
- River

# Chiwogs in Samkhar Gewog Trashigang Dzongkag

བསམ་མཁམ་རྒྱུད་འོག  
Scale 1: 50000



**Delimitation Commission**  
For use in the 2011  
Local Government Election



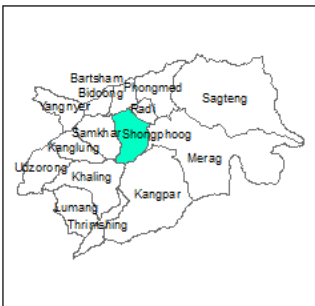
Boundary Description	
Demkhong ID:	1
Chiwog Name:	Chagzam Pam
North:	Bartsham Gewog Boundary
East:	Mithirdrang/Footpath/Rangshikhar Ridge
South:	Kanglung Gewog Boudary
West:	Yangnyer Gewog Boundary
Demkhong ID:	2
Chiwog Name:	Maelphel Samkhar
North:	Bartsham Gewog Boundary
East:	Gothi Chhu
South:	Gothi Chhu
West:	Gaymethe Chhu
Demkhong ID:	3
Chiwog Name:	Khabti Lungtenzampa
North:	Bidoong Gewog Boundary
East:	Footpath
South:	Gothi Chhu
West:	Gothi Chhu
Demkhong ID:	4
Chiwog Name:	Bikhar Domkhar
North:	North West is Footpath and North East is Shongphoog Gewog Boundary
East:	Shongphoog Gewog Boundary
South:	Hoho Chhu
West:	Gothi Chhu
Demkhong ID:	5
Chiwog Name:	Kapang Yenangbrangsa
North:	Hoho Chhu
East:	Shongphoog Gewog Boundary
South:	Khaling Gewog Boundary
West:	Gothi Chhu
Demkhong ID:	6
Chiwog Name:	Rangzhikhar Serdrang
North:	Gaymethe Chhu
East:	Gothi Chhu
South:	Kanglung Gewog Boudary
West:	Footpath/Ranshikhar Ridge/Kanglung Gewog Boundary

Demkhong ID No.	Chiwog Name	Registered Voter (2008)	Eligible Voters as of 31st Dec 2010	Village Name	Registered Voter (2008)	Eligible Voters as of 31st Dec 2010
1	Chagzam Pam	346	406	Pam	346	406
2	Rangshikhar Serdrang	406	451	Rangshikhar	406	451
3	Maelphel Samkhar	520	565	Maelphel Samkhar	136 417	148 417
4	Khabti Lungtenzampa	417	483	Khabti	417	483
5	Bikhar Domkhar	924	1044	Bikhar	924	1044
6	Kapang Yenangbrangsa	293	335	Yenangbrangsa	293	335
Total		2906	3284		2906	3284

**Legend**

- Polling Station
- Settlement
- Footpath
- High Way
- Unpaved Road
- River





# Chiwogs in Shongphoog Gewog

## Trashigang Dzongkhag

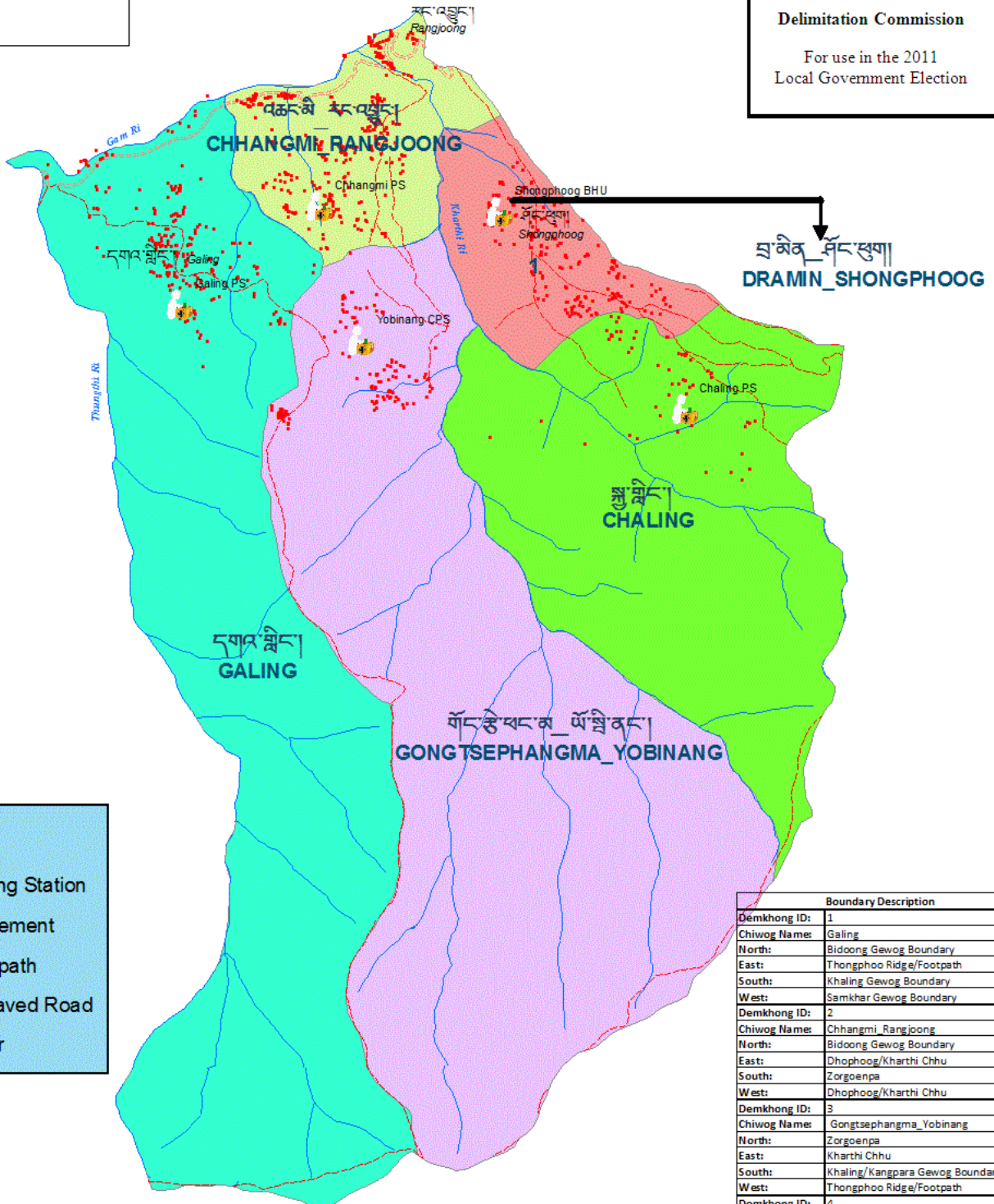
ཤོང་ཕུག་རྫོང་འོག་གི་

Scale 1: 50000



Delimitation Commission

For use in the 2011  
Local Government Election



**Legend**

- Polling Station
- Settlement
- Footpath
- Unpaved Road
- River

Boundary Description	
Demkhong ID:	1
Chiwog Name:	Galing
North:	Bidoong Gewog Boundary
East:	Thongphoo Ridge/Footpath
South:	Khaling Gewog Boundary
West:	Samkhar Gewog Boundary
Demkhong ID:	2
Chiwog Name:	Chhangmi_Rangjoong
North:	Bidoong Gewog Boundary
East:	Dhophoog/Kharthi Chhu
South:	Zorgoenpa
West:	Dhophoog/Kharthi Chhu
Demkhong ID:	3
Chiwog Name:	Gongtsephangma_Yobinang
North:	Zorgoenpa
East:	Kharthi Chhu
South:	Khaling/Kangpara Gewog Boundary
West:	Thongphoo Ridge/Footpath
Demkhong ID:	4
Chiwog Name:	Chaling
North:	North West is Shongphoog Toed and North East is Merag Gewog Boundary
East:	Merag Gewog Boundary
South:	South west is Khathi Chhu and South East is Merag Gewog Boundary
West:	Khathi Chhu
Demkhong ID:	5
Chiwog Name:	Dramin_Shongphoog
North:	North West is Dhophoog and North East is Radi Gewog Boundary
East:	Radi Gewog Boundary
South:	Shongphoog Toed Ridge
West:	Kharthi Chhu

Demkhong ID No.	Chiwog Name	Registered Voter (2008)	Eligible Voters as of 31st Dec 2010	Village Name	Registered Voter (2008)	Eligible Voters as of 31st Dec 2010
1	Galing	751	822	Galing	751	822
2	Chhangmi_Rangjoong	953	1110	Chhangmi Rangjoong	823 130	928 182
3	Gongtsephangma_Yobinang	344	385	Gongtsephangma Yobinang	153 191	162 223
4	Bramin_Shongphoog	420	500	Shongphoog	420	500
5	Chaling	396	439	Chaling	396	439
<b>Total</b>		<b>2864</b>	<b>3256</b>		<b>2864</b>	<b>3256</b>



Delimitation Commission

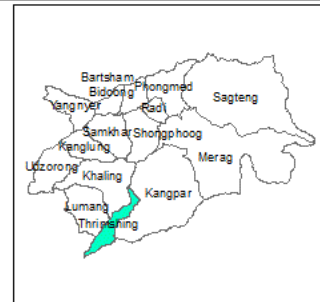
For use in the 2011  
Local Government Election

# Chiwogs in Thrimshing Gewog

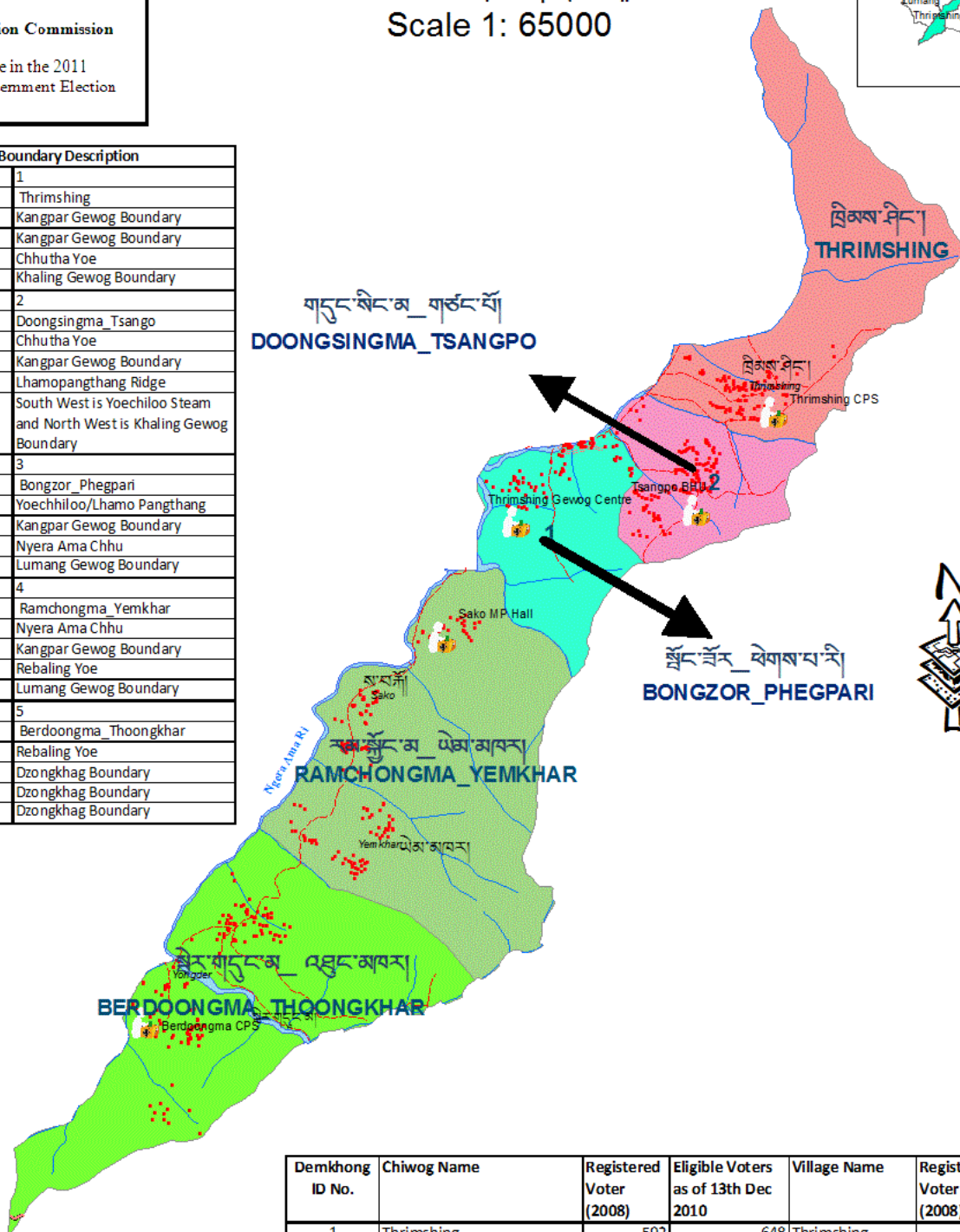
## Trashigang Dzongkhag

ཐུ་ཤིག་མངའ་སྡེ་གི་

Scale 1: 65000



Boundary Description	
Demkhong ID:	1
Chiwog Name:	Thrimshing
North:	Kangpar Gewog Boundary
East:	Kangpar Gewog Boundary
South:	Chhutha Yoe
West:	Khaling Gewog Boundary
Demkhong ID:	2
Chiwog Name:	Doongsingma_Tsango
North:	Chhutha Yoe
East:	Kangpar Gewog Boundary
South:	Lhamopangthang Ridge
West:	South West is Yoechiloo Steam and North West is Khaling Gewog Boundary
Demkhong ID:	3
Chiwog Name:	Bongzor_Phegpari
North:	Yoechhiloo/Lhamo Pangthang
East:	Kangpar Gewog Boundary
South:	Nyera Ama Chhu
West:	Lumang Gewog Boundary
Demkhong ID:	4
Chiwog Name:	Ramchongma_Yemkhar
North:	Nyera Ama Chhu
East:	Kangpar Gewog Boundary
South:	Rebaling Yoe
West:	Lumang Gewog Boundary
Demkhong ID:	5
Chiwog Name:	Berdoongma_Thoongkhar
North:	Rebaling Yoe
East:	Dzongkhag Boundary
South:	Dzongkhag Boundary
West:	Dzongkhag Boundary



Legend	
	Polling Station
	Settlement
	Footpath
	High Way
	Unpaved Road
	River

Demkhong ID No.	Chiwog Name	Registered Voter (2008)	Eligible Voters as of 13th Dec 2010	Village Name	Registered Voter (2008)	Eligible Voters as of 13th Dec 2010
1	Thrimshing	592	648	Thrimshing	592	648
2	Doongsingma_Tsangpo	624	703	Lhakhang Jab	244	277
				Tsangpo	380	426
3	Bongzong_Phegpari	443	463	Bongzor	156	176
				Lam Pangthang	37	45
				Phakpari	202	167
4	Ramchongma_Yemkhar	726	850	Bayphu	48	75
				Phungshing	134	150
				Ramchong Ma	15	13
				Ramchongma	133	199
5	Berdoongma_Thoongkhar	463	533	Yemkhar	273	305
				Sako	171	183
				Thoongkhar	222	250
Total		2848	3197	Berdoongma	159	190
				Youngdhir	82	93
Total		2848	3197		2848	3197



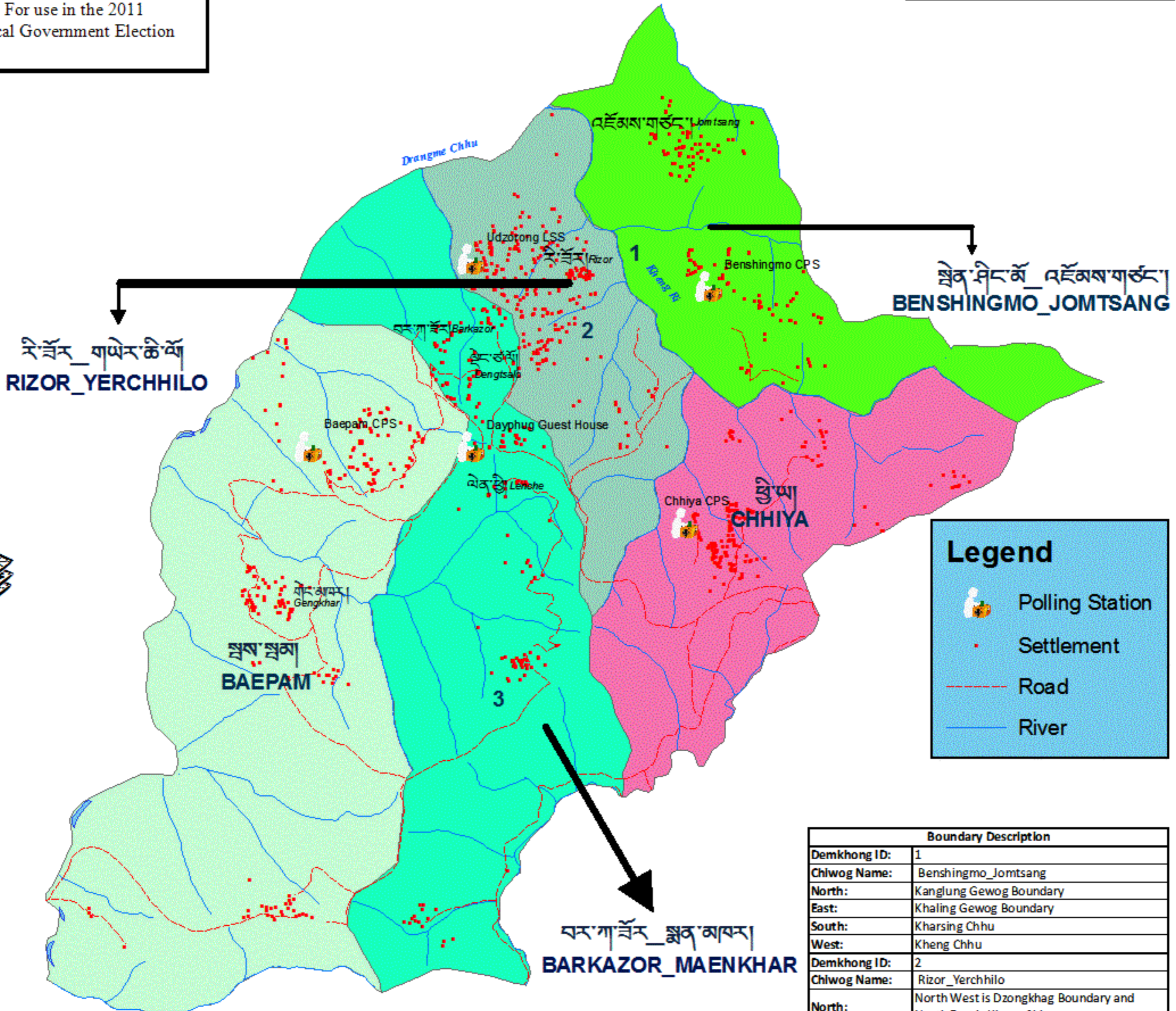
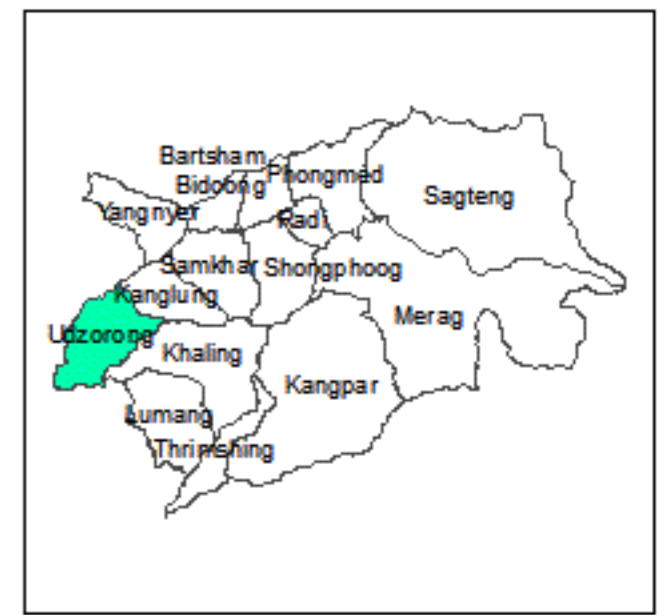
Delimitation Commission

For use in the 2011  
Local Government Election

# Chiwogs in Udzorong Gewog Trashigang Dzongkhag

ལུ་མཛོ་རོང་རྒྱུ་འོག་།

Scale 1: 60000

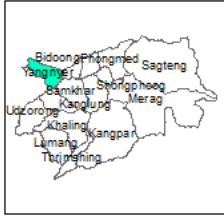


**Legend**

- Polling Station
- Settlement
- Road
- River

Boundary Description	
Demkhong ID:	1
Chiwog Name:	Benshingmo_Jomtsang
North:	Kanglung Gewog Boundary
East:	Khaling Gewog Boundary
South:	Kharsing Chhu
West:	Kheng Chhu
Demkhong ID:	2
Chiwog Name:	Rizor_Yerchhilo
North:	North West is Dzongkhag Boundary and North East is Kheng Chhu
East:	Kheng Chhu
South:	South West is Footpath and South East is Kheng Chhu
West:	Gomtsang/Khengzor
Demkhong ID:	3
Chiwog Name:	Chhiya
North:	Kharsing Chhu
East:	Kanglung Gewog Boundary
South:	South West is Tongseng Ridge and South East is Khaling Gewog Boundary
West:	Soongsum Chhu
Demkhong ID:	4
Chiwog Name:	Barkazor_Maenkha
North:	Dzongkhag Boundary
East:	Gomtsang/Khengzor/Tongseng Ridge
South:	Dzongkhag Boundary
West:	Betsham/Dengtshaloo Village Boundary/Demoong Ridge/Footpath/Phongdo Chhu/Footpath
Demkhong ID:	5
Chiwog Name:	Baepam
North:	Betsham/Dengtshaloo Village Boundary
East:	Demoong Ridge/Footpath/Phongdo Chhu/Footpath
South:	Dzongkhag Boundary
West:	Dzongkhag Boundary

Demkhong ID No.	Chiwog Name	Registered Voter (2008)	Eligible Voters as of 31st Dec 2010	Village Name	Registered Voter (2008)	Eligible Voters as of 31st Dec 2010
1	Benshingmo_Jomtsang	513	586	Benshingmo	263	303
				Jomtsang	250	283
2	Rizor_Yerchhilo	509	589	Gongtsheri	67	73
				Mongka	86	109
				Mongyea	75	83
				Rizor	97	110
				Tshedoong	80	94
				Yerchhilo	104	120
3	Chhiya	441	522	Chhiya	441	522
4	Barkazor_Maenkhar	388	455	Barkazor	103	120
				Dayphoog	70	81
				Deng tsalo	93	109
				Lenche	31	36
				Maenkhar	91	109
5	Baepam	299	341	Dangrong	5	8
				Geangkhar	114	120
				Baepam	180	213
<b>Total</b>		<b>2150</b>	<b>2493</b>		<b>2150</b>	<b>2493</b>



# Chiwogs in Yangnyer Gewog Trashigang Dzongkhag

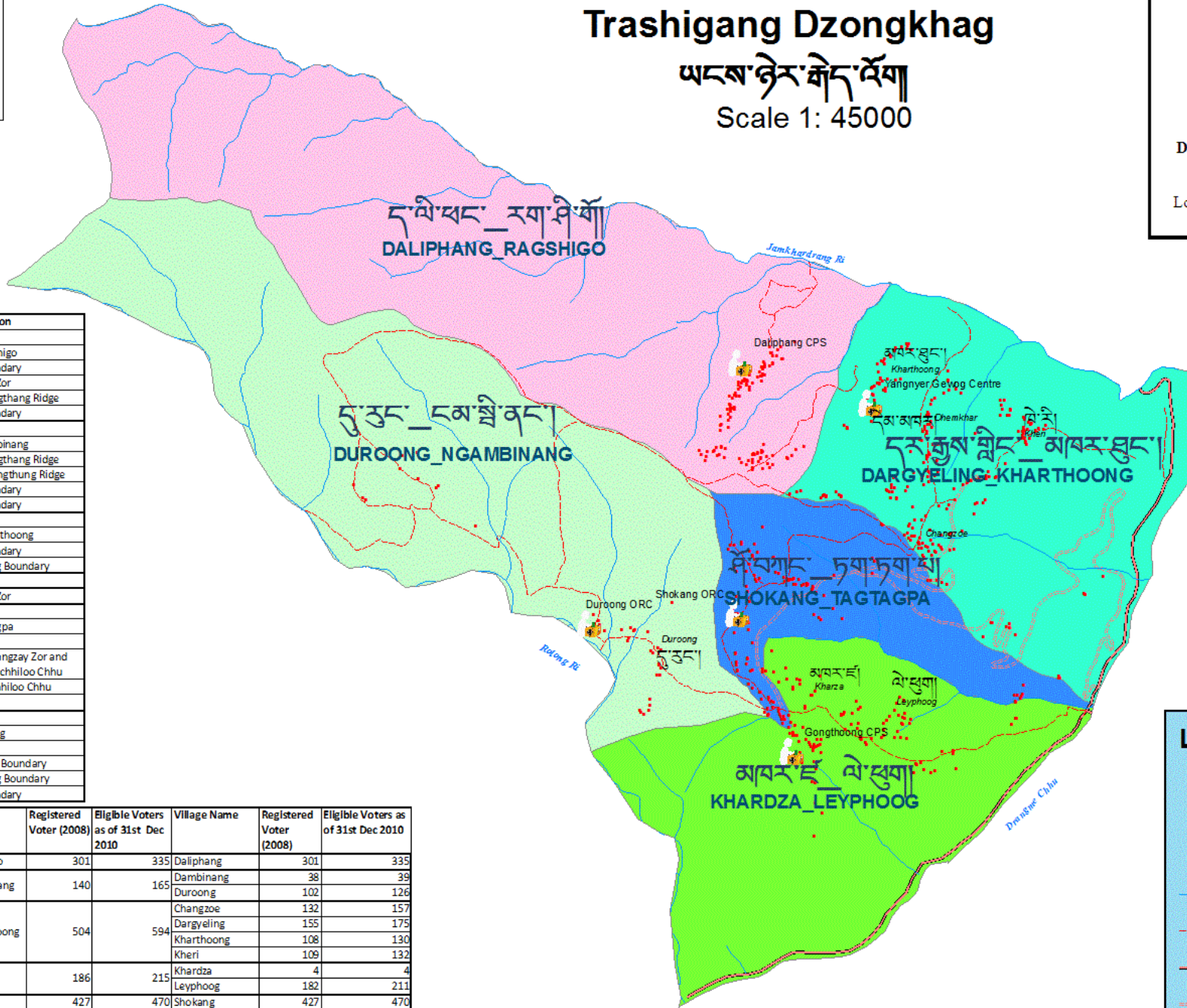
ཡངས་ཉེར་གྲོང་ཁོལ་།

Scale 1: 45000



Delimitation Commission

For use in the 2011  
Local Government Election



Boundary Description	
Demkhong ID:	1
Chiwog Name:	Daliphang_Ragshigo
North:	Dzongkhag Boundary
East:	Shar Tang Tang Zor
South:	Thongloong Pangthang Ridge
West:	Dzongkhag Boundary
Demkhong ID:	2
Chiwog Name:	Duroong_Ngambinang
North:	Thongloong Pangthang Ridge
East:	Gangsor Zor/Gongthung Ridge
South:	Dzongkhag Boundary
West:	Dzongkhag Boundary
Demkhong ID:	3
Chiwog Name:	Dargyeling_Kharthoong
North:	Dzongkhag Boundary
East:	Yangnyer Gewog Boundary
South:	Changzay Zor
West:	Shar Tang Tang Zor
Demkhong ID:	4
Chiwog Name:	Shokang_Tagtagpa
North:	Changzay Zor
East:	North East is Changzay Zor and South West is Bachhiloo Chhu
South:	Kharza Yoe/Bachhiloo Chhu
West:	Gangsor Zor
Demkhong ID:	5
Chiwog Name:	Kharza_Leyphoog
North:	Bachhiloo Chhu
East:	Samkhar Gewog Boundary
South:	Kanglung Gewog Boundary
West:	Dzongkhag Boundary

Demkhong ID No.	Chiwog Name	Registered Voter (2008)	Eligible Voters as of 31st Dec 2010	Village Name	Registered Voter (2008)	Eligible Voters as of 31st Dec 2010
1	Daliphang_Ragshigo	301	335	Daliphang	301	335
2	Duroong_Ngambinang	140	165	Dambinang	38	39
				Duroong	102	126
				Changzoe	132	157
3	Dargyeling_Kharthoong	504	594	Dargyeling	155	175
				Kharthoong	108	130
				Kheri	109	132
4	Kharza_Leyphoog	186	215	Khardza	4	4
				Leyphoog	182	211
5	Shokang_Tagtagpa	427	470	Shokang	427	470
<b>TOTAL</b>		<b>1558</b>	<b>1779</b>		<b>1558</b>	<b>1779</b>

### Legend

- Polling Station
- village\_name
- Settlement
- River
- Footpath
- High Way
- Unpaved Road