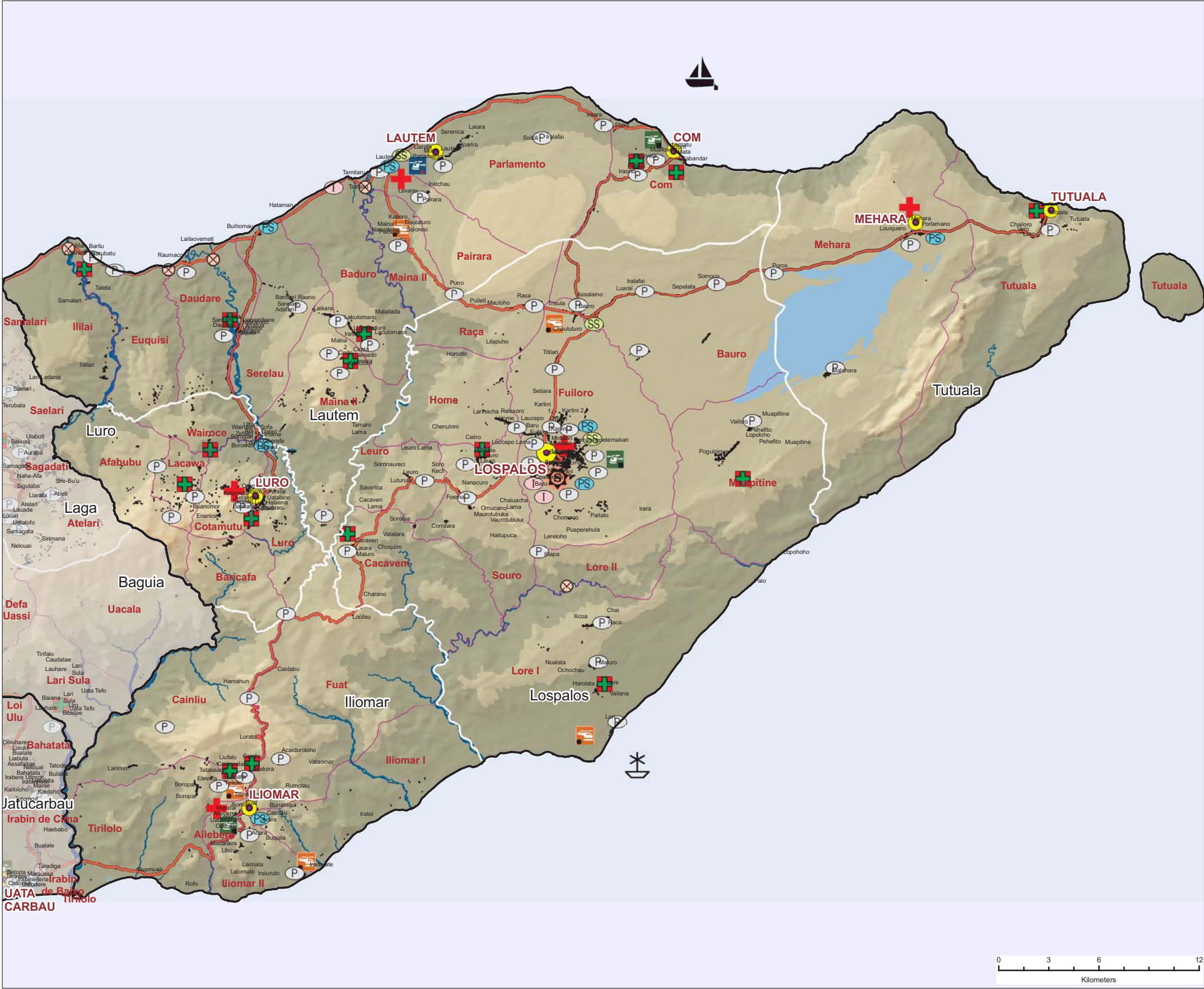


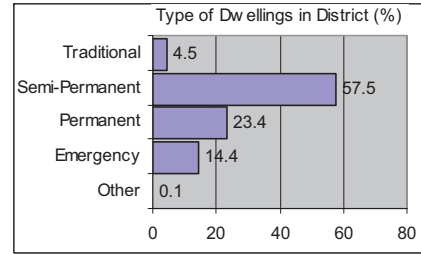


Lautem District



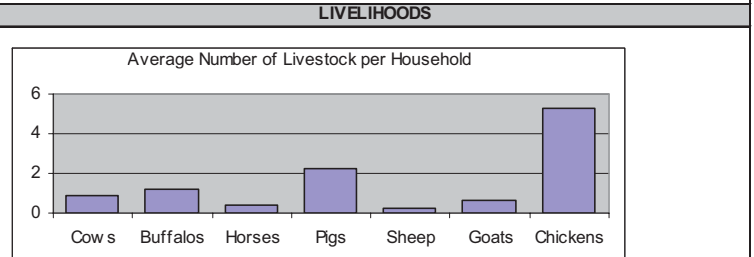
BASIC INFORMATION							
LAUTEM Region 1	Land Area (Sq Km)	Population (July 2004)			Avg. Household per Sq. Km	Households	Avg household size
		Total	Male	Female			
Total	813 (12%)	56,293	27,630	28,663	6	12,998	4.3
Iliomar	302	6,726	3,164	3,562	4	1,625	4.1
Lautem	448	13,870	6,777	7,093	6	3,383	4.1
Lospalos	624	25,780	12,788	12,992	8	5,619	4.6
Luro	128	6,205	3,131	3,074	9	1,478	4.2
Tutuala	310	3,712	1,770	1,942	2	893	4.2

Life Expectancy at Birth (years)	57.3
Median Age (years)	17.2
Mean Age at First Marriage (Female)	22.9
Mean Age at First Marriage (Male)	26.5

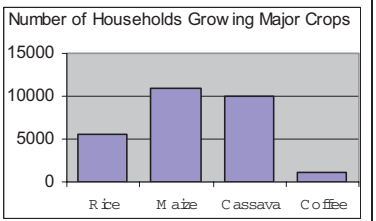
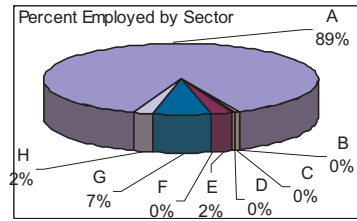


Dwelling Ownership (%)	
Undisputed	90.0
Disputed	6.3
Lease/Rent	0.0
Official House	1.0
Rent Free	1.8
Other	1.0

HUMANITARIAN INDICATORS			
FLOOD RATING	MED	FOOD INSECURITY IN 2005/2006	44%
Percent Ordinary Farmers	34.0		
Percent Illiterate	61.1		
Percent of Child Deliveries Attended by Health Personnel	23.9		
Average time to access water in Region 1 (mins)	40		
Proportion of Population with sustainable access to an improved water source (%)	35.9		
Proportion of Population with access to improved sanitation (%)	43.5		
Prevalence of severe underweight (%)	20.3		
Prevalence of severe stunting (%)	25.0		
Prevalence of severe wasting (%)	3.1		



Percent in Labour Force 57.9



A: Agriculture, Fishing, Forestry
B: Mining, Oil, Manufacturing, Construction, Electricity
C: Wholesale, Retail, Hotels, Restaurants, Cafes
D: Finance, Real Estate, Transportation, Storage, Communications
E: Public Administration, Education, Health, Social & Community Services, Defense, Security
F: Home Industry
G: UN Agencies, Diplomatic Missions
H: Not Stated

Remexio	Sub-District Name	Minor Town	UNPo/PNTL Station	Advanced Education	Pre-Primary School	Permanent HLZ	Main Port	Water Body	Elevation (meters)
Dare	Suco Name	Occupied Dwelling	Main Airport	Secondary School	Hospital	Emergency HLZ	Secondary Port	Main Road	0 - 250
	Capital City	UNPo/PNTL HQ	Secondary Airport	Pre-Secondary School	Community Health Centre	Rainy HLZ	Tertiary Port	SubDistrict Boundary	250 - 500
	District Capital	UNPo/PNTL Post	Air Strip	Primary School	Health Post	Bridge	Main River	District Boundary	500 - 750
									750 - 1,000
									1,000 - 1,500
									1,500 - 2,000
									2,000 - 2,500
									2,500 - 3,000