
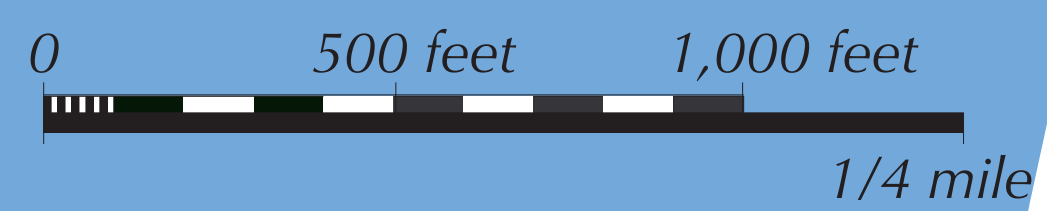





Funded by a grant from The Conservancy of the Hudson River Valley Greenway. Coordinated by the Hastings-on-Hudson Trailways Committee. For more information please call the Hastings Department of Parks and Recreation at 478-2380 or by e-mail at trailways@Hastingsgov.org
 text by Fred Hubbard
 design by Adam Hart_hartadam@aol.com
 9/2003

TRAILWAYS MAP of HASTINGS-ON-HUDSON, NEW YORK



LEGEND			
	Trails		Business District
	Trails-Difficult Terrain		Private Institution
	South County Trailway		Public Green Space
	Old Croton Aqueduct (OCA)		School Property
	Stairs		State or/County Land
	Streams		



SYMBOLS:	
	accessibility
	ball field
	bicycle path
	building
	community garden
	marina
	marshland
	parking
	picnic tables
	playgrounds
	police/municipal building/library
	rock formation
	rollerblading
	skateboard park
	tennis courts
	track/jogging

- Sites of Historical Interest**
- 1 Zinsser Park-Red Oaks, Oldest Trees in Hastings
 - 2 Zinsser Park-Battle of Edgars Lane, 1778
 - 3 Hamilton Street Quarry
 - 4 High Street-Hastings Prototype House, 1936
 - 5 Draper Park-Hastings Historical Society
 - 6 Marble Quarry, first Hastings Industry, 1828