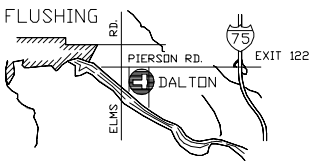



# FLUSHING, DALTON (3DA)

FREQ	
CTAF/U	122.8 (NOT REG MONTR)
FLINT:	
ATIS	133.15
APP/DEP* (R)	128.55
TWR*	126.3



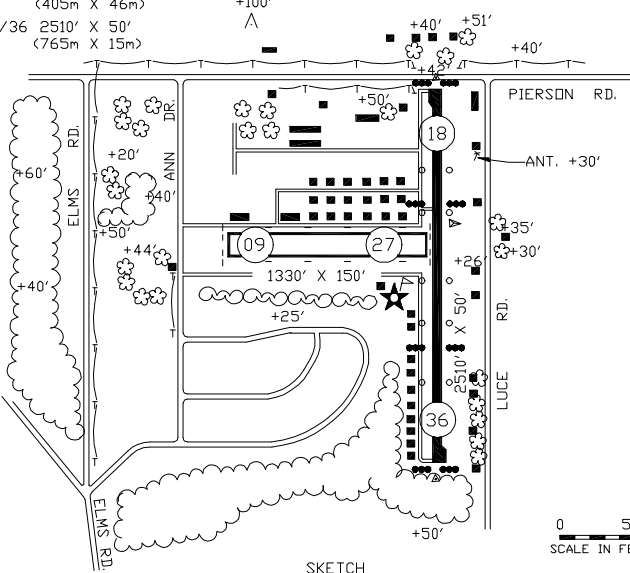
733'  
ELEV



0 1 2 3  
SCALE IN MILES

7-03 LOCATION 09811.A  
25-2

RWY 09/27	1330' X 150' (405m X 46m)	+100'	
RWY 18/36	2510' X 50' (765m X 15m)	+40'	+51'



SKETCH

0 500  
SCALE IN FEET

**RWY LENGTH BEYOND DISPLACED THR**

09/ — \* 18/ 1739'  
27/ — \* 36/ 1739'

**COORDINATES**

43° 03.41'N  
083° 48.28'W

**License**  
Basic Utility

**FM CITY:** 2.0 mi E  
**LGT:** ROTG BCN.  
LIRL PCL CTAF 5X on, 8X off.  
**MGR:** Anthony Sabourin  
**PH:** 810-659-3572  
**FBO:** None  
**ATND:** Ireg

**NAV AIDS:** 116.9 (FNT) 336° 6.0 NM to fld.  
**FUEL:** 100LL\*\*  
**RPR:** None  
**WX:** FSS LAN 800-992-7433  
**SNW RMVL:** Yes 18/36 only  
**TRNSP:** Taxi  
**MEALS:** At arpt (adj)  
**RON:** In town, 2.0 mi

- \* Arpt underlies (2100 ft-4800 ft MSL) Flint Class "C" Airspace durg twr opn 0545-2330, otr times Class "G".
- Rwy 9/27 CLSD Oct-Mar.
- \*\* Fuel avbl by credit card.

