




Parish Name: Goole Fields

Size in hectares: 1980.59

<p>Residents</p> <p>Males: 46 41.4%</p> <p>Females: 65 58.6%</p> <p>Total: 111</p>		<p>Ethnicity</p> <table border="1"> <tr> <td> <p>White</p> <p>British:</p> <p>Irish:</p> <p>Other White:</p> <p>Total:</p> </td> <td> <p>Asian or Asian British</p> <p>Indian:</p> <p>Pakistani:</p> <p>Bangladeshi:</p> <p>Other Asian:</p> <p>Total:</p> </td> <td> <p>Chinese or Other Ethnic Group</p> <p>Chinese:</p> <p>Other Ethnic Group:</p> <p>Total:</p> </td> </tr> <tr> <td> <p>Mixed</p> <p>White and Black Caribbean:</p> <p>White and Black African:</p> <p>White and Asian:</p> <p>Other Mixed:</p> <p>Total:</p> </td> <td> <p>Black or Black British</p> <p>Black Caribbean:</p> <p>Black African:</p> <p>Other Black:</p> <p>Total:</p> </td> <td colspan="2">  </td> </tr> </table>			<p>White</p> <p>British:</p> <p>Irish:</p> <p>Other White:</p> <p>Total:</p>	<p>Asian or Asian British</p> <p>Indian:</p> <p>Pakistani:</p> <p>Bangladeshi:</p> <p>Other Asian:</p> <p>Total:</p>	<p>Chinese or Other Ethnic Group</p> <p>Chinese:</p> <p>Other Ethnic Group:</p> <p>Total:</p>	<p>Mixed</p> <p>White and Black Caribbean:</p> <p>White and Black African:</p> <p>White and Asian:</p> <p>Other Mixed:</p> <p>Total:</p>	<p>Black or Black British</p> <p>Black Caribbean:</p> <p>Black African:</p> <p>Other Black:</p> <p>Total:</p>		
<p>White</p> <p>British:</p> <p>Irish:</p> <p>Other White:</p> <p>Total:</p>	<p>Asian or Asian British</p> <p>Indian:</p> <p>Pakistani:</p> <p>Bangladeshi:</p> <p>Other Asian:</p> <p>Total:</p>	<p>Chinese or Other Ethnic Group</p> <p>Chinese:</p> <p>Other Ethnic Group:</p> <p>Total:</p>									
<p>Mixed</p> <p>White and Black Caribbean:</p> <p>White and Black African:</p> <p>White and Asian:</p> <p>Other Mixed:</p> <p>Total:</p>	<p>Black or Black British</p> <p>Black Caribbean:</p> <p>Black African:</p> <p>Other Black:</p> <p>Total:</p>										
<p>Age Profile</p> <p>Age 0 - 4: 6 5.4%</p> <p>Age 5 - 15: 12 10.8%</p> <p>Age 16 - 24: 5 4.5%</p> <p>Age 25 - 44: 31 27.9%</p> <p>Age 45 - 64: 24 21.6%</p> <p>Age 65 - 74: 11 9.9%</p> <p>Age 75 plus: 22 19.8%</p> <p>Total: 111</p>											
<p>Households</p> <table border="1"> <tr> <td> <p>All households: 38</p> <p>One Person Household - Pensioner: 6</p> <p>One Person Household - Other: 5</p> <p>Occupancy rating -1 or less: 0</p> </td> <td> <p>Average household size: 2.33</p> <p>Lone parents in part-time employment: 0</p> <p>Lone parents in full-time employment: 0</p> </td> <td> <p>Households with dependent children and no adult in employment: 0</p> <p>Households with central heating and sole use of bath/shower: 37</p> <p>Lone parent households with dependent children: 0</p> </td> <td> <p>Households renting from Council: 0</p> <p>Households renting from private landlord: 6</p> <p>Owner-occupied households: 32</p> </td> </tr> </table>					<p>All households: 38</p> <p>One Person Household - Pensioner: 6</p> <p>One Person Household - Other: 5</p> <p>Occupancy rating -1 or less: 0</p>	<p>Average household size: 2.33</p> <p>Lone parents in part-time employment: 0</p> <p>Lone parents in full-time employment: 0</p>	<p>Households with dependent children and no adult in employment: 0</p> <p>Households with central heating and sole use of bath/shower: 37</p> <p>Lone parent households with dependent children: 0</p>	<p>Households renting from Council: 0</p> <p>Households renting from private landlord: 6</p> <p>Owner-occupied households: 32</p>			
<p>All households: 38</p> <p>One Person Household - Pensioner: 6</p> <p>One Person Household - Other: 5</p> <p>Occupancy rating -1 or less: 0</p>	<p>Average household size: 2.33</p> <p>Lone parents in part-time employment: 0</p> <p>Lone parents in full-time employment: 0</p>	<p>Households with dependent children and no adult in employment: 0</p> <p>Households with central heating and sole use of bath/shower: 37</p> <p>Lone parent households with dependent children: 0</p>	<p>Households renting from Council: 0</p> <p>Households renting from private landlord: 6</p> <p>Owner-occupied households: 32</p>								

Parish Name: Goole Fields
Size in hectares: 1980.59

<u>Economic Activity</u>					<u>Cars and Vans in the Area</u>	
	Male		Female		Total	
Residents aged 16 to 74:	37	52.1%	34	47.9%	71	All cars or vans in the area: 62
Economically active; employed:	31	57.4%	23	42.6%	54	Number of households without a car or van: 3
Economically active; unemployed:	3	100.0%	0	0.0%	3	Number of households with one car or van: 20
Economically inactive:	5	33.3%	10	66.7%	15	Number of households with 2 cars or vans: 11
						Number of households with 3 or more cars or vans: 5

<u>Residents in Employment aged 16 to 74</u>				<u>Population Characteristics</u>	
Average hours worked by males:	46.52	Average distance of travel to work in km	24.66	Divorced or widowed:	27
Average hours worked by females:	35.54	Travel to work by public transport:	4	People with a limiting long-term illness:	27
Employed in extractive and manufacturing industries:	26	Travel to work by motorcycle/car/van:	31	People with good health:	75
Employed in service industries:	29	Travel to work by other means/work at home:	20	People providing unpaid care:	5

<u>Dwellings</u>		<u>National Statistics Socio-economic Classification (NS-SeC) - Residents aged 16 to 74</u>			
The total number of dwellings:	42	Managerial and professional occupations:	13	Never worked and long-term unemployed:	0
Detached houses and bungalows:	27	Intermediate occupations:	8	Not classified:	11
Semi-detached/ terraced houses and bungalows:	14	Small employers and own-account workers:	21		
Flat/maisonette/apartment/caravan:	3	Lower supervisory and technical occupations:	4		
		Semi-routine and routine occupations:	12		

Parish Name: **Goole Fields**

Size in hectares: 1980.59

Qualifications (residents aged 16 to 74)

Level 1: 1+ 'O' level passes, 1+ CSE/GCSE any grade, NVQ level 1, Foundation GNVQ

Level 2: 5+ 'O' level passes, 5+ CSEs (grade 1), 5+ GCSEs (grades A-C), School Certificate, 1+ 'A' levels/AS levels, NVQ level 2, Intermediate GNVQ

Level 3: 2+ 'A' levels, 4+ AS levels, Higher School Certificate, NVQ level 3, Advanced GNVQ

Level 4/5: First degree, Higher degree, NVQ levels 4 and 5, HNC, HND, Qualified Teacher status, Qualified Medical Doctor, Qualified Dentist, Qualified Nurse, Midwife, Health Visitor

Residents without a qualification or highest qualification at level 1:

45
63.4%

Residents with a highest qualification at level 2:

14
19.7%

Residents with highest qualifications at level 3, 4 or 5:

12
16.9%